

12/31/92
9:30

PERMIT

SEWAGE DISPOSAL SYSTEM

MARYLAND STATE DEPARTMENT OF HEALTH

HOWARD COUNTY

ELLICOTT CITY

DISTRICT 5

05-362326

INDEXED

INDEXED

DATE 11/17/69

Robert Datta Co.

IS PERMITTED TO INSTALL ALTER

ADDRESS Rt. 2, Clarksville, Maryland

PHONE 286-3432

A SEWAGE DISPOSAL SYSTEM LOCATED AT _____

SUBDIVISION Holiday Hills

ROAD 10621 289 Hunting Lane

LOT 20

PROPERTY OWNER Sam Osborne

A. R. Osborne - 286-8115
531-6115

ADDRESS _____

SPECIFICATIONS

DRAIN FIELD _____ DEPTH _____ FEET, BOTTOM AREA _____ SQ. FT.

SEEPAGE PITS _____ ABSORBENT SIDE WALL AREA _____ SQ. FT.

SEPTIC TANK CAPACITY _____ GALLONS

Add'l on SW corner past
BLDG. PERMIT SIGNED
AND RETURNED 4-15-96
Serial # 64340

FOR GARBAGE GRINDER, INCREASE DISPOSAL AREA 22% & TANK CAPACITY 50%.

OTHER REPAIR - Deep trench - inspection before gravel is installed and final

depth to be determined by sonitation. Final inspection must be made before

covering system. 12/6/69 - trench to be 40 ft long - 10 ft deep - 2' lead

9 ft stone under pipe

BLDG. PERMIT SIGNED

AND RETURNED 9/2/92

PLANS APPROVED BY L. E. Frenzel

BP49756

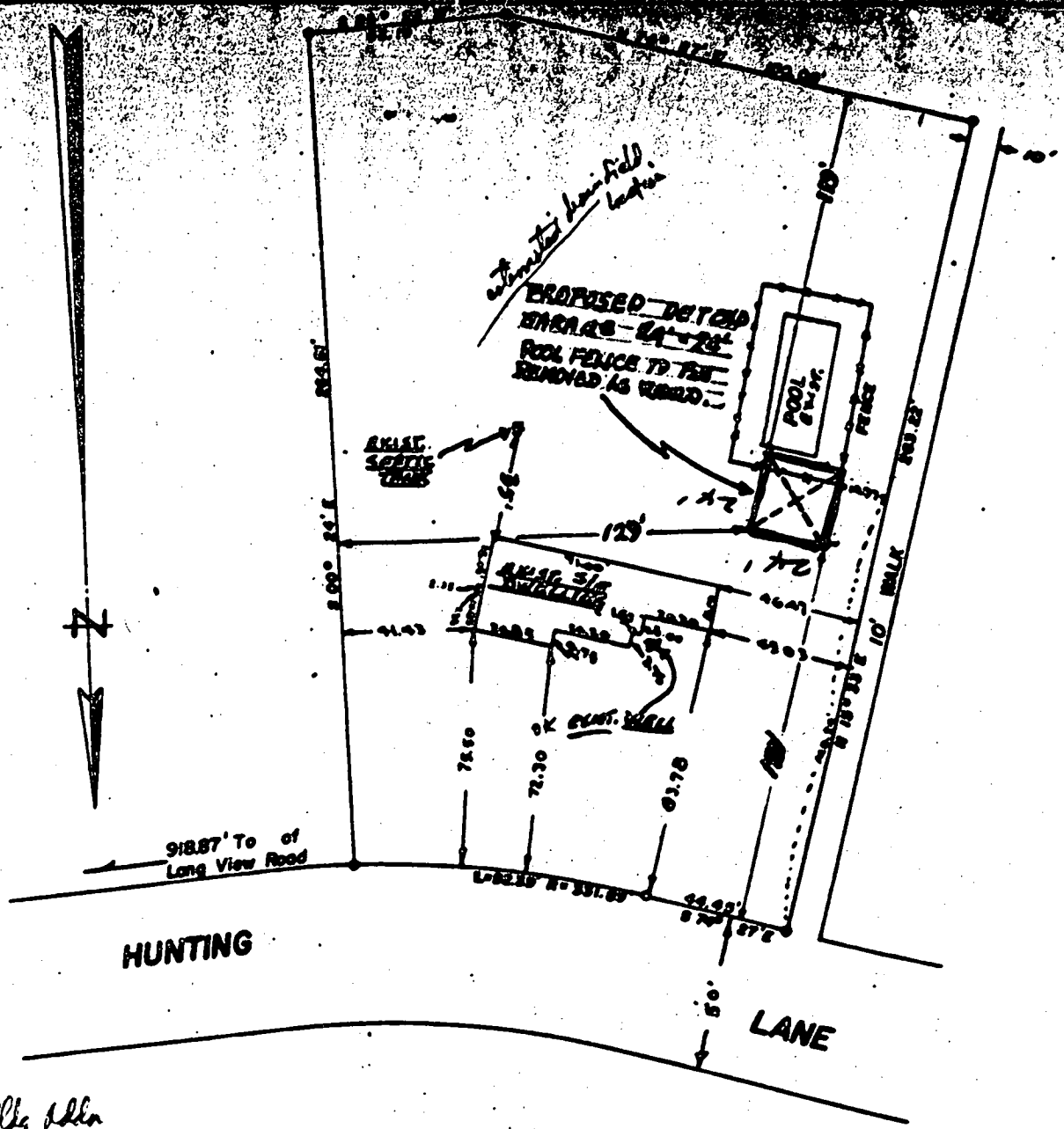
Garage DATE 11/17/69

FILL SEPTIC TANK AND DISTRIBUTION BOX WITH WATER BEFORE CALLING FOR AN INSPECTION. COVER NO WORK UNTIL INSPECTED AND APPROVED.

NEITHER THE HOWARD COUNTY COMMISSIONERS NOR THE HEALTH DEPARTMENT IS RESPONSIBLE FOR THE SUCCESSFUL OPERATION OF ANY SYSTEM.

NOTIFY THE HEALTH DEPARTMENT 48 HOURS BEFORE EXCAVATIONS ARE TO BE BACK FILLED.

Handwritten notes: 11/19/69 and A 525572



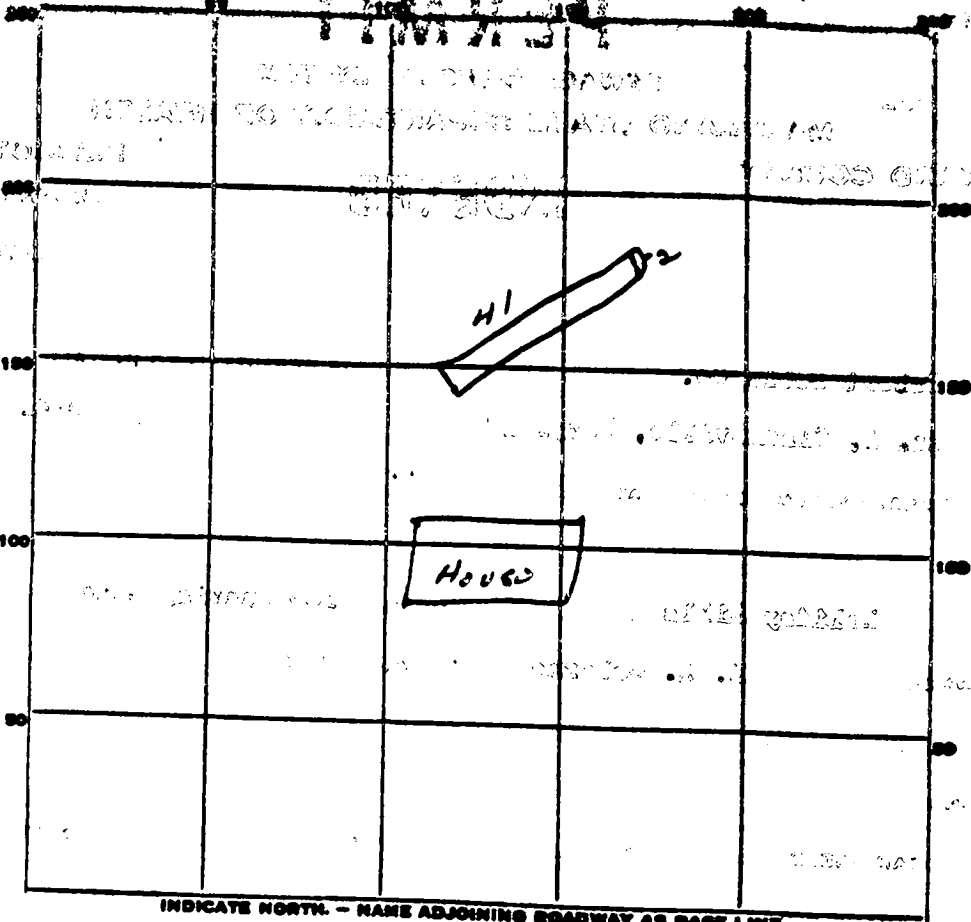
Proposed Bliz Well
 does not encroach on
 present + future well
 + Sewer disposal system
 and/or areas
 I recommend approval
 RP 7/30/93

**LOCATION SURVEY
 OF
 LOT NO. 20, HOLIDAY HILLS
 FIFTH ELECTION DISTRICT OF HOWARD COUNTY
 SIMPSONVILLE, MARYLAND
 SCALE: 1 IN. = 50 FT. JANUARY 18, 1963**

ENGINEERS CERTIFICATE

I, hereby certify that the improvements shown hereon have been located by a transit-tape survey and there are no encroachments.

Claude M. Skinner Jr.
 Claude M. Skinner Jr. Reg. Engineer & Land Surveyor No. 2237



PERMIT CARD AK

SEPTIC TANK, LEVEL _____ CLEANOUTS _____

DISTRIBUTION BOX, LEVEL _____

TILE FIELD, DEPTH _____ FT. TRENCH WIDTH _____ FT.

GRAVEL DEPTH _____ IN. TOTAL LENGTH _____ FT.

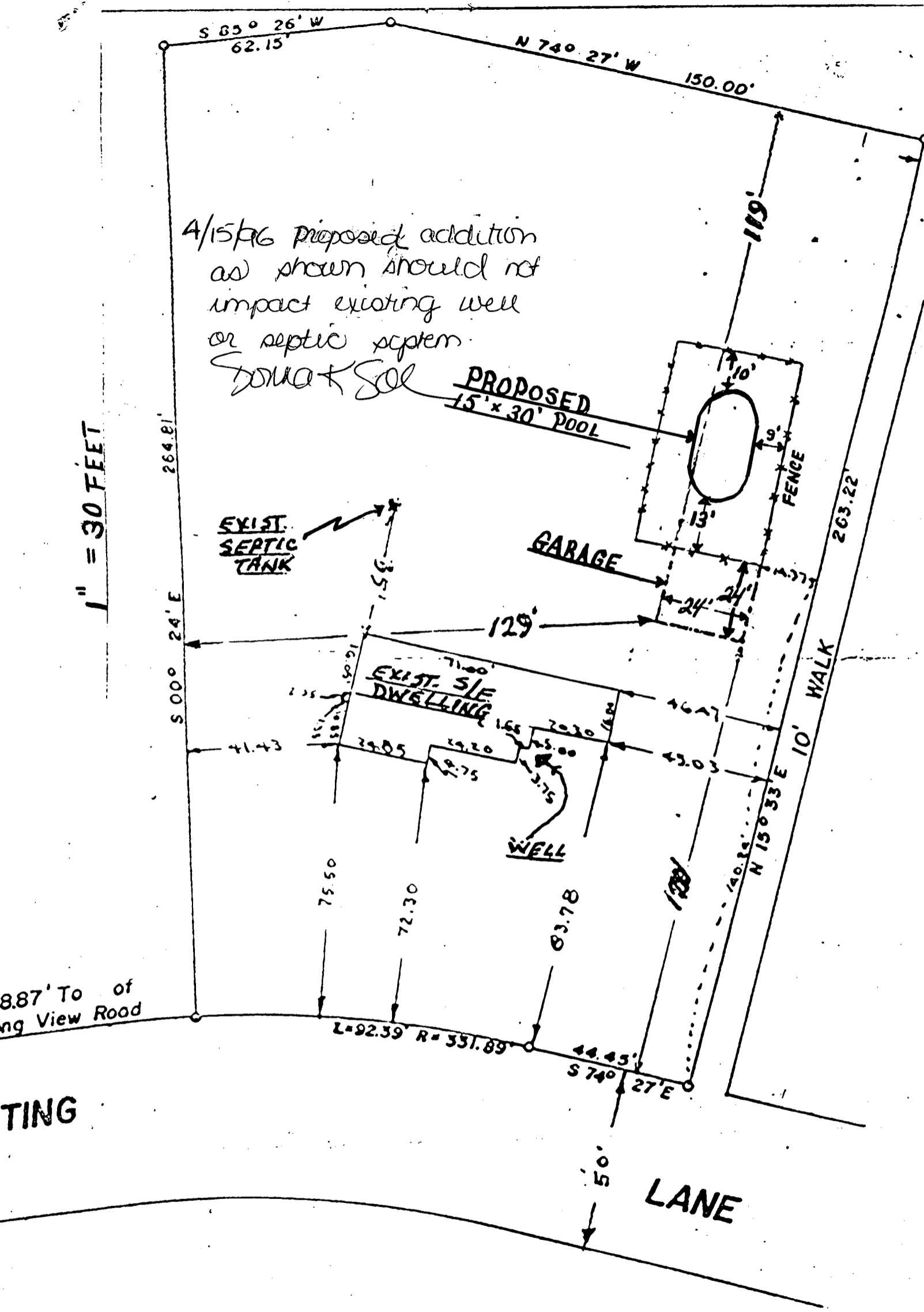
NUMBER OF TRENCHES _____ TOTAL BOTTOM AREA _____

SEEPAGE PITS, INSIDE DIAMETER _____ FT. DEPTH BELOW INLET _____ FT.

ABSORBENT AREA _____ SQ. FT.

REMARKS 12/9/69 pipe in 1 1/2 ft - trench less 2 ft gravel under
pipe = 720 sq ft 4' x 18' x 18'

DATE SYSTEM APPROVED 12-3-69 INSPECTOR Dr. Hougher



LOCATION SURVEY
OF

LOT NO. 20, HOLIDAY HILLS
ELECTION DISTRICT OF HOWARD COUNTY
SIMPSONVILLE, MARYLAND

JANUARY 18, 1963