

2/17/99 - NO WORK DONE
-1199
1:00
2:40
3:00

PERMIT

SEWAGE DISPOSAL SYSTEM

DEPARTMENT OF HEALTH AND MENTAL HYGIENE

P 513140

A 56429-D

DISTRICT _____

DATE 11/19/1999

HOWARD COUNTY HEALTH DEPARTMENT

BUREAU OF ENVIRONMENTAL HEALTH

~~XXXXXXX~~ 410-313-2640

DATE SYSTEM APPROVED _____

INSPECTOR _____

South Carroll Backhoe, Inc. IS PERMITTED TO INSTALL X ALTER _____

ADDRESS 4410 Salem Bottom Road, Westminster, Maryland 21157 PHONE 410-875-4197

SUBDIVISION Gaither Hunt II LOT 39 ROAD 11012 Bittersweet Court

PROPERTY OWNER NV Homes/Virden

ADDRESS _____

SEPTIC TANK CAPACITY 1250 GALLONS **INSTALL 2 SEPTIC TANKS IN SERIES**

NUMBER OF BEDROOMS 4

180 SQUARE FEET PER BEDROOM

LINEAR FEET OF TRENCH REQUIRED 240

TRENCHES - Trench to be 3 feet wide. Inlet 3.0 feet below original grade. Bottom maximum depth 5.0 feet below original grade. Effective area begins at 3.0 feet below original grade. 2.0 feet of stone below distribution pipe.

LOCATION - Place distribution box 325 feet down the left lot line and 70 feet off that lot line. Run trenches along contour toward left side of lot.

NOTES - **MODIFIED SEPTIC AREA - 2 TANKS IN SERIES REQUEST TO ENHANCE SYSTEM PERFORMANCE.**
No trench to exceed 100 feet in length. Provide 6" - 8" diameter cleanout and cap to grade or above on septic tanks. (CW)

PLANS APPROVED BY C. Williams DATE 10/21/99

COVER NO WORK UNTIL INSPECTED AND APPROVED

NEITHER THE HOWARD COUNTY COUNCIL NOR THE HEALTH DEPARTMENT IS RESPONSIBLE FOR THE SUCCESSFUL OPERATION OF ANY SYSTEM

NOTE: CLEANOUT REQUIRED EVERY 70 FEET OF SEWER LINE AND/OR AT 90° SWEEPS IN LINES FROM HOUSE TO DRAIN FIELDS. 90° ELBOWS NOT ACCEPTABLE.

NOTE: ALL PARTS OF SEPTIC SYSTEMS (I.E. TANK, DISTRIBUTION BOX TRENCHES) TO BE 100 FEET FROM WELL (UNLESS OTHERWISE SPECIFICALLY AUTHORIZED)

NOTE: IF DEEP TRENCH(ES) ARE USED CALL FOR INSPECTION BEFORE AND AFTER PLACING GRAVEL IN TRENCH(ES)

NOTE: NO DRY WELL SHALL EXCEED 15 FOOT IN DIAMETER NO ABSORPTION TRENCH TO EXCEED 100 FEET IN LENGTH

NOTE: ALL PIPE FROM HOUSE TO SEPTIC TANK MUST BE CAST IRON OR SCHEDULE 25/40 PVC OR ABS

PERMIT VOID AFTER TWO YEARS

NOTE: INSTALL STAND PIPE ON SEPTIC TANK AND DRY WELL STAND PIPES MUST BE 6 INCHES IN DIAMETER CAST IRON, CONCRETE OR TERRA COTTA OR PVA OR ABS ACCEPTED. IF TOP OF SEPTIC TANK IS DEEPER THAN 3 FEET, MANHOLE TO GRADE REQUIRED.

NOTE: DISTRIBUTION BOXES MUST HAVE BAFFLES

***INSTALLER IS RESPONSIBLE FOR OBTAINING FINAL APPROVAL ON THIS PERMIT**

B 1 **1904** SEQUENCE NO. (MDE USE ONLY) STATE OF MARYLAND PERMIT TO DRILL WELL please print or type STATE PERMIT NUMBER **HO - 94 - 2551**
70 fill in this form completely 79

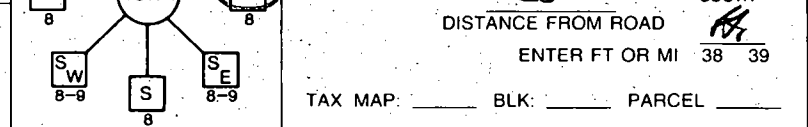
Date Received (APA) _____
 OWNER INFORMATION
 8 MM DD YY 13
MID ATLANTIC Development LLC
 15 Last Name Owner First Name 34
8808 Center Park Dr. Suite 209
 36 Street or RFD 55
Columbia MD 21045
 57 Town 70 State 72 Zip 76

B 3 **Howard** LOCATION OF WELL
 8 COUNTY 21
None
 23 SUBDIVISION 42
 SECTION [] 44 46 LOT **2** 48 50
CLARKSVILLE
 52 NEAREST TOWN 71
 MILES FROM TOWN (enter 0 if in town) **3** M I
73 76 77 78

DRILLER INFORMATION
Ralph MAYWE MS D 16
 Driller's Name 76 License No. 81
Ralph MAYWE Well Drilling
 Firm Name
9120 Brown Church Rd Mt Airy
 Address
Ralph Maywe 1-10-00
 Signature Date

B 4 **4420**
 1 2 DIRECTION OF WELL FROM TOWN (CIRCLE BOX)
MANOR LA.
 11 NEAR WHAT ROAD 30
 ON WHICH SIDE OF ROAD (CIRCLE APPROPRIATE BOX)
 NORTH SOUTH WEST EAST
 34 **25** 37 DISTANCE FROM ROAD
 ENTER FT OR MI 38 39
 TAX MAP: _____ BLK: _____ PARCEL _____

B 2 WELL INFORMATION
 7 2 APPROX. PUMPING RATE (GAL. PER MIN.) **5**
 AVERAGE DAILY QUANTITY NEEDED (GAL. PER DAY) **500**
 14 20



USE FOR WATER (CIRCLE APPROPRIATE BOX)
 DOMESTIC POTABLE SUPPLY & RESIDENTIAL IRRIGATION
 FARMING (LIVESTOCK WATERING & AGRICULTURAL IRRIGATION)
 INDUSTRIAL, COMMERCIAL, DEWATERING
 PUBLIC WATER SUPPLY WELL
 TEST, OBSERVATION, MONITORING
 GEO-THERMAL

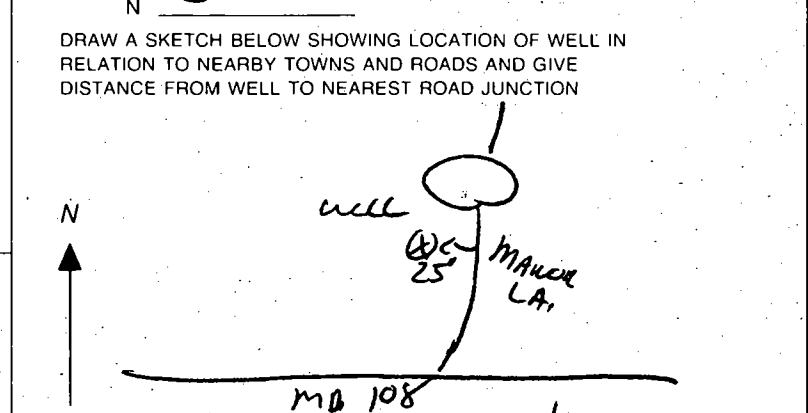
NOT TO BE FILLED IN BY DRILLER HEALTH DEPARTMENT APPROVAL
Howard PS8504A
 COUNTY NAME COUNTY NO.
 STATE SIGNATURE _____ INSERT S →
 DATE ISSUED **01 12 00** **Carl Will** **01/10/01**
 43 MM DD YY 48 CO SIGNATURE EXP. DATE
 NORTH GRID **000** EAST GRID **000**
 50 55 57 63

APPROXIMATE DEPTH OF WELL **150** FEET
 24 28
 APPROXIMATE DIAMETER OF WELL **6"** NEAREST INCH

SHOW MAJOR FEATURES OF BOX & LOCATE WELL WITH AN X → **4/25/00 Great 9:30am**
 SOURCES OF DRILLING WATER
 1 well
 2.
 3.
 WRITE THE BOX NUMBER FROM THE MAP HERE
 E **830**
 N **520** ←
 000
 000


METHOD OF DRILLING (circle one)
 BORED (or Augered) JETTED Jetted & DRIVEN
 30 **AIR-ROTary** AIR-PERCussion ROTARY (Hydraulic Rotary)
 37 CABLE REVerse-ROTary DRive-POINT
 other _____

REPLACEMENT OR DEEPEMED WELLS (CIRCLE APPROPRIATE BOX)
 THIS WELL WILL NOT REPLACE AN EXISTING WELL
 THIS WELL WILL REPLACE A WELL THAT WILL BE ABANDONED AND SEALED
 THIS WELL WILL REPLACE A WELL THAT WILL BE USED AS A STANDBY-CONTACT LOCAL APPROVING AUTHORITY FOR POLICY ON STANDBY WELLS
 THIS WELL WILL DEEPEMED AN-EXISTING WELL
 PERMIT NUMBER OF WELL TO BE REPLACED OR DEEPEMED (IF AVAILABLE) 41. _____ 52



Not to be filled in by driller (MDE OR COUNTY USE ONLY)
 APPROP. PERMIT NUMBER 54 GAP 63
 PERMIT No. **HO - 94 - 2551**
70 71 72 73 74 75 76 77 78 79

SPECIAL CONDITIONS **① APPLICATION REVISED FOR "Y" - REPLACE & ABANDONO (C)**
NOTE: APPROVING AUTHORITIES SHOULD USE SEPARATE SHEET IF NEEDED.
② FIELD TEST STILL REQ'D. (C)
 COUNTY



Lot 2

Area Dedicated To Howard County, Maryland For The Purpose Of A Public Roadway. (1.55 Acres)

well site of
intention
(20)

