

8-17-95  
10:00 am

# PERMIT

## SEWAGE DISPOSAL SYSTEM

### DEPARTMENT OF HEALTH AND MENTAL HYGIENE

P 50858 F

A REPAIR

DISTRICT 3rd

DATE 9-5-95

HOWARD COUNTY HEALTH DEPARTMENT  
BUREAU OF ENVIRONMENTAL HEALTH  
313-2640

DATE SYSTEM APPROVED 8/17/95

INDEXED

INSPECTOR *[Signature]*

Jack Fyock Septic Service IS PERMITTED TO INSTALL ALTER X

ADDRESS 13775 Triadelphia Road, Glenelg, Maryland 21737 PHONE 988-9270

SUBDIVISION Kingston LOT 4 BLK B ROAD 3586 Conchita Drive

PROPERTY OWNER Blackwell

ADDRESS 3586 Conchita Drive  
Ellicott City, Maryland 21042

SEPTIC TANK CAPACITY 1000 GALLONS

NUMBER OF BEDROOMS 3

SQUARE FEET PER BEDROOM

LINEAR FEET OF TRENCH REQUIRED

REPAIR - PURPOSE - SEPTIC SYSTEM HAS FAILED.

Call for inspection when ground is opened so sanitarian can recommend repair. 08/15/95

INSTALL 3 22' TRENCHES, INLET AT 2', MAXIMUM DEPTH 8', 6' STONE BELOW DISTRIBUTION PIPE.

PLANS APPROVED BY *[Signature]* DATE 8/17/95

COVER NO WORK UNTIL INSPECTED AND APPROVED

NEITHER THE HOWARD COUNTY COUNCIL NOR THE HEALTH DEPARTMENT IS RESPONSIBLE FOR THE SUCCESSFUL OPERATION OF ANY SYSTEM

NOTE: CLEANOUT REQUIRED EVERY 70 FEET OF SEWER LINE AND/OR AT 90° SWEEPS IN LINES FROM HOUSE TO DRAIN FIELDS, 90° ELBOWS NOT ACCEPTABLE.

NOTE: ALL PARTS OF SEPTIC SYSTEMS (I.E. TANK, DISTRIBUTION BOX TRENCHES) TO BE 100 FEET FROM WELL (UNLESS OTHERWISE SPECIFICALLY AUTHORIZED)

NOTE: IF DEEP TRENCH(ES) ARE USED CALL FOR INSPECTION BEFORE AND AFTER PLACING GRAVEL IN TRENCH(ES)

NOTE: NO DRY WELL SHALL EXCEED 15 FOOT IN DIAMETER NO ABSORPTION TRENCH TO EXCEED 100 FEET IN LENGTH

NOTE: ALL PIPE FROM HOUSE TO SEPTIC TANK MUST BE CAST IRON OR SCHEDULE 35/40 PVC OR ABS

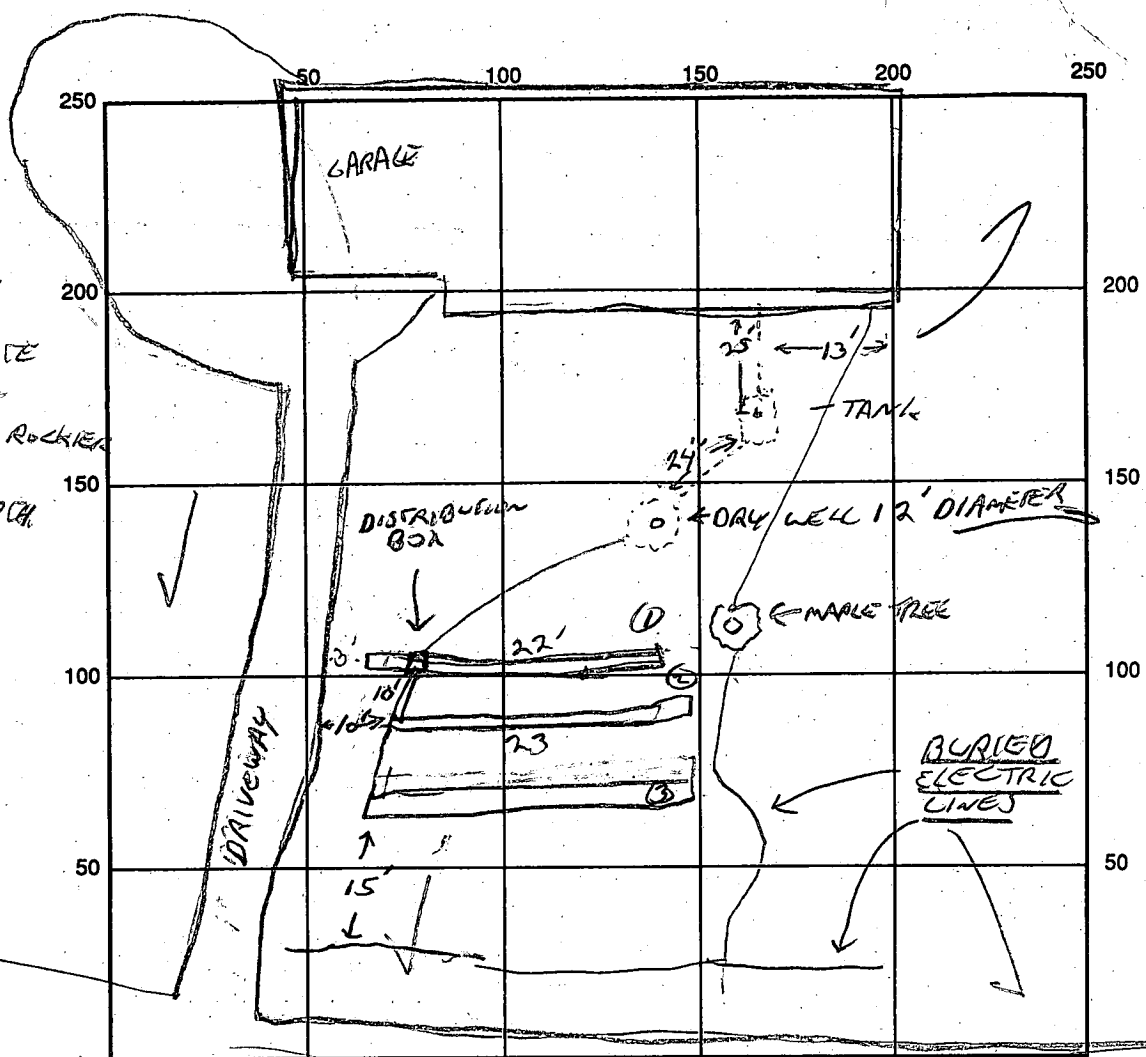
PERMIT VOID AFTER TWO YEARS

NOTE: INSTALL STAND PIPE ON SEPTIC TANK AND DRY WELL STAND PIPES MUST BE 6 INCHES IN DIAMETER CAST IRON. CONCRETE OR TERRA COTTA OR PVA OR ABS ACCEPTED. IF TOP OF SEPTIC TANK IS DEEPER THAN 3 FEET. MANHOLE TO GRADE REQUIRED.

NOTE: DISTRIBUTION BOXES MUST HAVE BAFFLES

**\*INSTALLER IS RESPONSIBLE FOR OBTAINING FINAL APPROVAL ON THIS PERMIT**

P 50858 F



INDICATE NORTH - NAME ADJOINING ROADWAY AS BASE LINE  
CONCHITA DRIVE

SEPTIC TANK LEVEL NA CLEANOUTS OK

DISTRIBUTION BOX LEVEL OK - BAFLE IN

DRAIN FIELD/TITLE DEPTH 8 FT. TRENCH WIDTH 2 FT. INLET DEPTH 2 FT.

EFFECTIVE GRAVEL DEPTH 6 FT. TOTAL LENGTH 66 FT.

NUMBER OF TRENCHES 3 ONE SIDEWALL/BOTTOM AREA 396 SQ. FT.

DRYWALL INSIDE DIAMETER — FT. EFFECTIVE DEPTH BELOW INLET 6 FT.

ABSORBENT AREA — SQ. FT.

KATASALEY

REMARKS: FILE ON PROPERTY INCORRECT - BELONGS TO PROPERTY ACROSS STREET

DATE SYSTEM APPROVED 8/17/95 INSPECTOR Ken H. Jones

P. App 5/16/73 WNZ  
5/15/73 - ~~inspect~~

# PERMIT

P 18478  
A 13387

SEWAGE DISPOSAL SYSTEM

MARYLAND STATE DEPARTMENT OF HEALTH

HOWARD COUNTY

ELLICOTT CITY

DISTRICT 3rd

DATE 5/14/73

**INDEXED**

5/16/73  
Ready after  
5/17/73

James B. Rucker

IS PERMITTED TO INSTALL  ALTER

ADDRESS 3050 W. Baltimore St., Balto., Md. 21229 PHONE 233-9887 or 624-0114

A SEWAGE DISPOSAL-SYSTEM LOCATED AT \_\_\_\_\_

SUBDIVISION Kingston ROAD 3584 Conchita Drive  
~~Triadelphia Road~~ LOT 4, Blk. B, Sec. 2

PROPERTY OWNER James W. King, Sr. Robert Blackwell

ADDRESS 304 Freetown Road, Simpsonville, Md.

SPECIFICATIONS 3 bedrooms

DRAIN FIELD \_\_\_\_\_ DEPTH \_\_\_\_\_ FEET, BOTTOM AREA \_\_\_\_\_ SQ. FT.

SEEPAGE PITS \_\_\_\_\_ ABSORBENT SIDE-WALL AREA \_\_\_\_\_ SQ. FT.

SEPTIC TANK CAPACITY 1000 GALLONS

FOR GARBAGE GRINDER, INCREASE DISPOSAL AREA 22% & TANK CAPACITY 50%.

OTHER DRY WELL - 300 sq. ft. absorbent side wall area to begin below the first 4 ft. of non-absorbent ground. Maximum depth permitted for dry well is 11 ft. below original grade. Place dry well 57 ft. from front lot line and 61 ft. from left side line as seen when facing lot from Conchita Drive. Call for inspection of dry well before gravel is ~~can~~ installed.

NOTE: ALL PIPE FROM HOUSE TO DRY WELL MUST BE CAST IRON.

PERMIT VOID AFTER THREE YEARS.

NOTE: INSTALL STAND PIPE ON SEPTIC TANK AND DRY WELL.

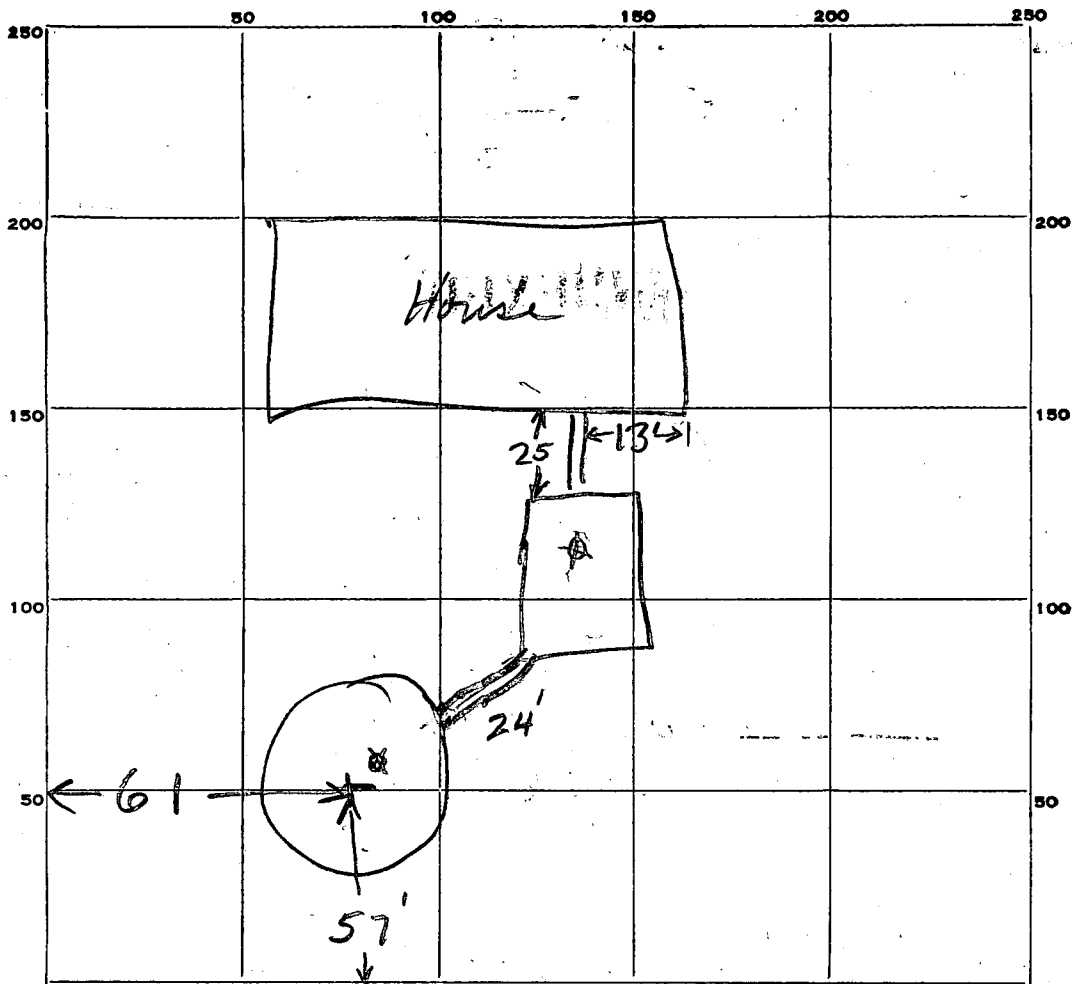
PLANS APPROVED BY Donald W. Monaghan DATE 11/26/71

FILL SEPTIC TANK AND DISTRIBUTION BOX WITH WATER BEFORE CALLING FOR AN INSPECTION. COVER NO WORK UNTIL INSPECTED AND APPROVED.

NEITHER THE HOWARD COUNTY COMMISSIONERS NOR THE HEALTH DEPARTMENT IS RESPONSIBLE FOR THE SUCCESSFUL OPERATION OF ANY SYSTEM.

EDGE PERMIT SIGNED  
AND RETURNED 4/24/88  
Serial # 19407  
Pool

A 13387



INDICATE NORTH. - NAME ADJOINING ROADWAY AS BASE LINE.

PERMIT CARD yes

SEPTIC TANK, LEVEL yes CLEANOUTS septic, DW

DISTRIBUTION BOX, LEVEL \_\_\_\_\_

TILE FIELD, DEPTH \_\_\_\_\_ FT. TRENCH WIDTH \_\_\_\_\_ FT.

GRAVEL DEPTH \_\_\_\_\_ IN. TOTAL LENGTH \_\_\_\_\_ FT.

NUMBER OF TRENCHES \_\_\_\_\_ TOTAL BOTTOM AREA \_\_\_\_\_

SEEPAGE PITS, INSIDE DIAMETER 12' FT. DEPTH BELOW INLET 7' FT. Total depth 41'

ABSORBENT AREA \_\_\_\_\_ SQ. FT.

REMARKS Fill w gravel ✓

Cleanout needed for DW ✓

Connect ST & DW ✓

Inlet @ 4' ✓

DATE SYSTEM APPROVED 5/16/73 INSPECTOR W. H. Bess

*Preliminary*

# APPLICATION

A 13387

SEWAGE DISPOSAL TESTING

P \_\_\_\_\_

MARYLAND STATE DEPARTMENT OF HEALTH

HOWARD COUNTY

ELLICOTT CITY

*Septic Tank - 1000 gal*

DISTRICT 3

*Dry Well - 300 sq ft absorbent side wall area to begin below the first 4 ft of non-absorbent ground. Max. depth permitted for dry well is 14 ft below org. grade.*

DATE 12-8-67

*Place Dry Well 57 ft from front lot line and 61 ft from left side line as seen when facing lot from Conchito Dr.*

TO: THE COUNTY HEALTH OFFICER  
ELLICOTT CITY, MARYLAND

*Call for inspection of Dry Well before gravel is installed*

I, HEREBY, APPLY FOR THE NECESSARY TESTS IN ORDER TO CONSTRUCT (OR RECONSTRUCT) A SEWAGE DISPOSAL SYSTEM.

PROPERTY OWNER James W. King, Sr.

ADDRESS 304 Freetown Rd., Simpsonville, Md. PHONE 286-2757

PROPERTY LOCATION:

SUBDIVISION Kingston LOT NO. 4 Block 2

ROAD AND DESCRIPTION Triadelphia Road  
Glenelg, Maryland

OCCUPANT \_\_\_\_\_ PHONE \_\_\_\_\_

PERSON TO CONSTRUCT SYSTEM \_\_\_\_\_

ADDRESS \_\_\_\_\_ PHONE \_\_\_\_\_

SIZE OF LOT 1 Acre (270' x 160') TYPE BLDG. 3  
NUMBER OF BEDROOMS

IF NOT SINGLE RESIDENCE DESCRIBE \_\_\_\_\_

SIGNATURE OF APPLICANT James W. King, Sr. /s/

APPROVED BY [Signature] FOR Dry Well DATE 11-26-71  
(KIND OF SYSTEM)

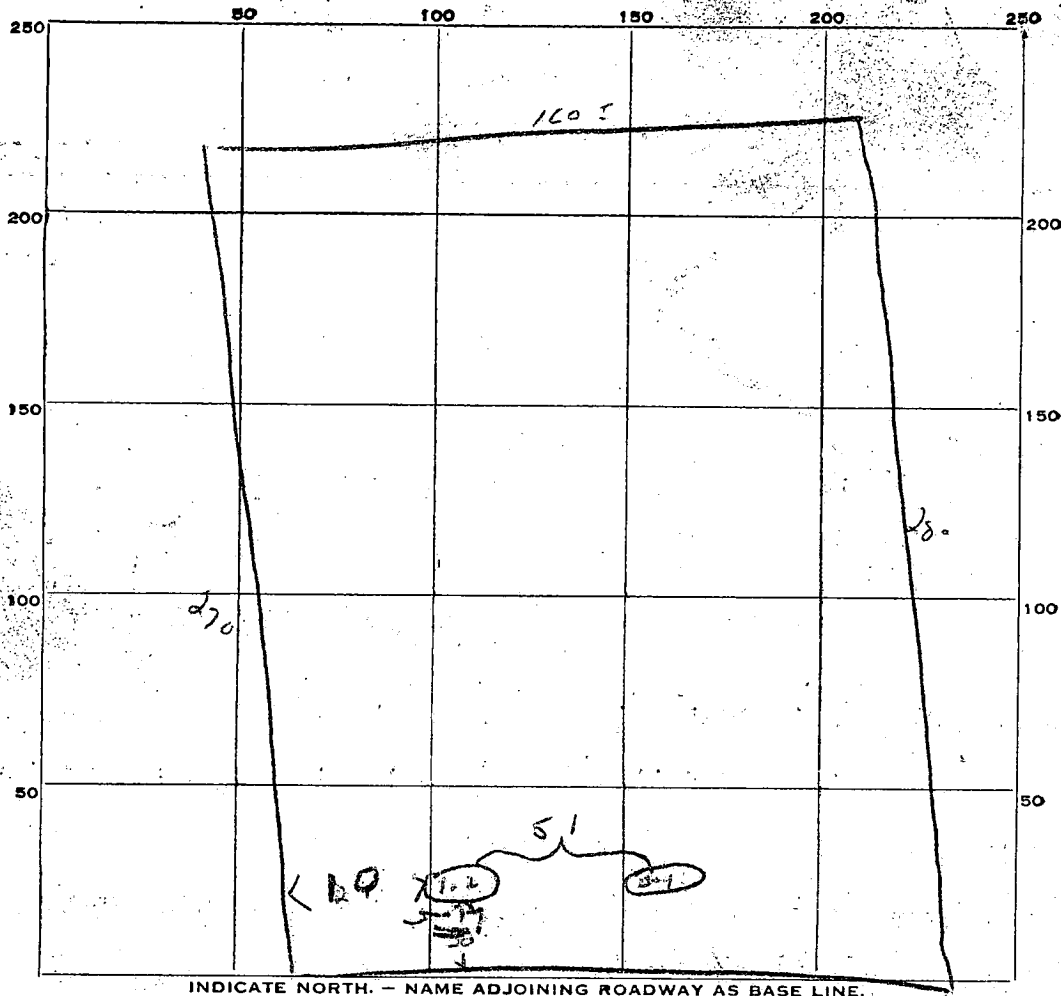
REJECTED BY \_\_\_\_\_ FOR \_\_\_\_\_ DATE \_\_\_\_\_  
(KIND OF SYSTEM)

HOLD PENDING FURTHER TESTS \_\_\_\_\_ DATE \_\_\_\_\_

REASONS FOR REJECTION OR HOLDING \_\_\_\_\_

12/12 12' Test hole (OK) (HKS)

# THIS IS NOT A PERMIT



INDICATE NORTH. - NAME ADJOINING ROADWAY AS BASE LINE.

Road.

DATE	TEST NO.	DEPTH	PRE-WET		TEST - 1" DROP		TIME
			START	STOP	START	STOP	
	1	4' 1/2"	2 17	2 15	2 15	2 23	8 min
	2	11'	2 19	2 14	2 14	2 12	3 min
	3	4' 1/2"	2 22	2 30	2 30	2 33	3 min
	4	11' 1/2"	2 29	2 30	2 30	2 32	2 min

SOIL AUGER FINDING \_\_\_\_\_

TESTED BY       JMM      

REMARKS \_\_\_\_\_

Lot 4

# APPLICATION

A 13387

P \_\_\_\_\_

SEWAGE DISPOSAL TESTING

MARYLAND STATE DEPARTMENT OF HEALTH

HOWARD COUNTY

ELLICOTT CITY

DISTRICT 3

DATE 12-8-67

TO: THE COUNTY HEALTH OFFICER  
ELLICOTT CITY, MARYLAND

I, HEREBY, APPLY FOR THE NECESSARY TESTS IN ORDER TO CONSTRUCT (OR RECONSTRUCT) A SEWAGE DISPOSAL SYSTEM.

PROPERTY OWNER James W. King, Sr.

ADDRESS 304 Freetown Rd., Simpsonville, Md. PHONE 286-2757

PROPERTY LOCATION:

SUBDIVISION Kingston LOT NO. 4 Bsee

ROAD AND DESCRIPTION Triadelphia Road  
Glenelg, Maryland

OCCUPANT \_\_\_\_\_ PHONE \_\_\_\_\_

PERSON TO CONSTRUCT SYSTEM \_\_\_\_\_

ADDRESS \_\_\_\_\_ PHONE \_\_\_\_\_

SIZE OF LOT 1 Acre (270' x 160') TYPE BLDG 3  
NUMBER OF BEDROOMS

IF NOT SINGLE RESIDENCE DESCRIBE \_\_\_\_\_

SIGNATURE OF APPLICANT James W. King, Sr. /s/

APPROVED BY \_\_\_\_\_ FOR \_\_\_\_\_ (KIND OF SYSTEM) DATE \_\_\_\_\_

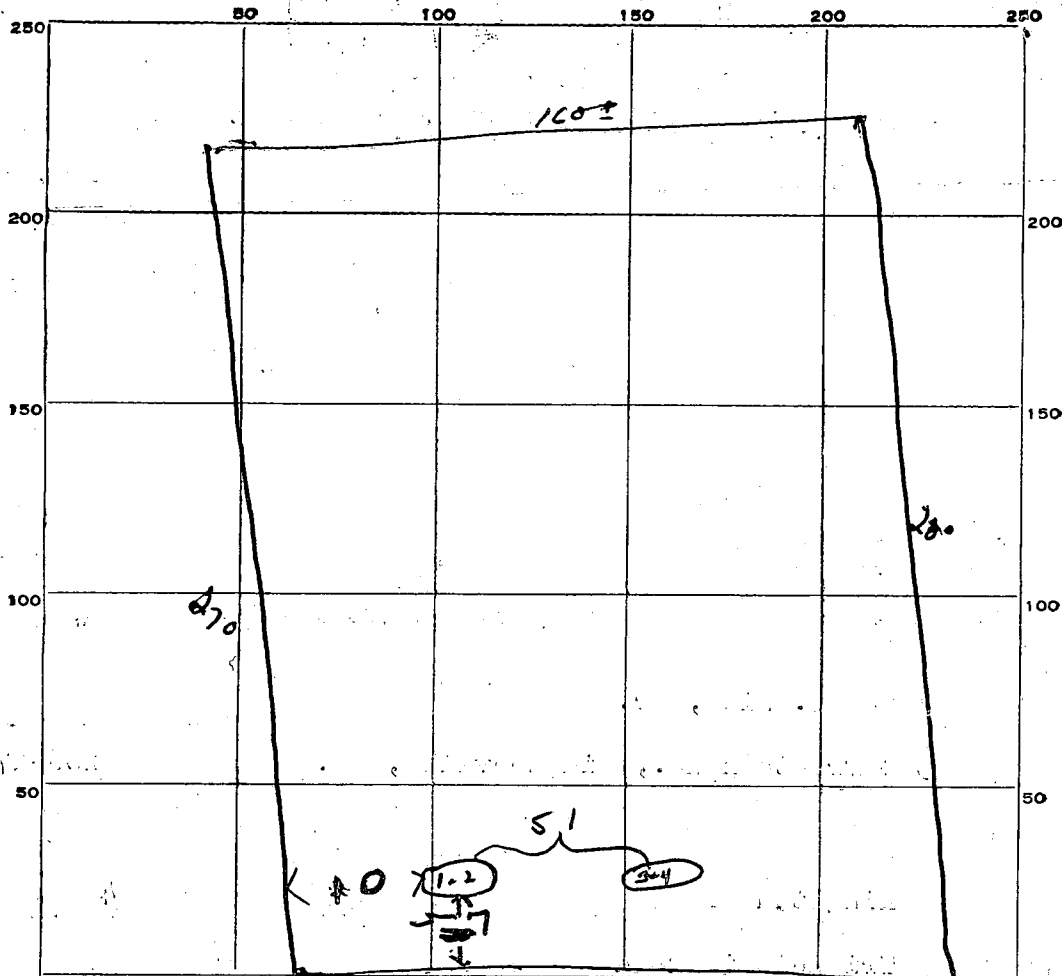
REJECTED BY \_\_\_\_\_ FOR \_\_\_\_\_ (KIND OF SYSTEM) DATE \_\_\_\_\_

HOLD PENDING FURTHER TESTS \_\_\_\_\_ DATE \_\_\_\_\_

REASONS FOR REJECTION OR HOLDING \_\_\_\_\_

*MJC*

# THIS IS NOT A PERMIT



INDICATE NORTH. - NAME ADJOINING ROADWAY AS BASE LINE.

Road:

DATE	TEST NO.	DEPTH	PRE-WET		TEST - 1" DROP		TIME
			START	STOP	START	STOP	
	1	4 1/2 ft	2 11	2 15	2 15	2 23	8 min
	2	11 ft	2 13	2 14	2 14	2 17	3 min
	3	4 1/2 ft	2 28	2 30	2 30	2 33	3 min
	4	11 1/2 ft	2 29	2 30	2 30	2 32	2 min

8 min or less  
 4 min  
 3 min max inclt  
 4 ft  
 Test Run  
 in 1968

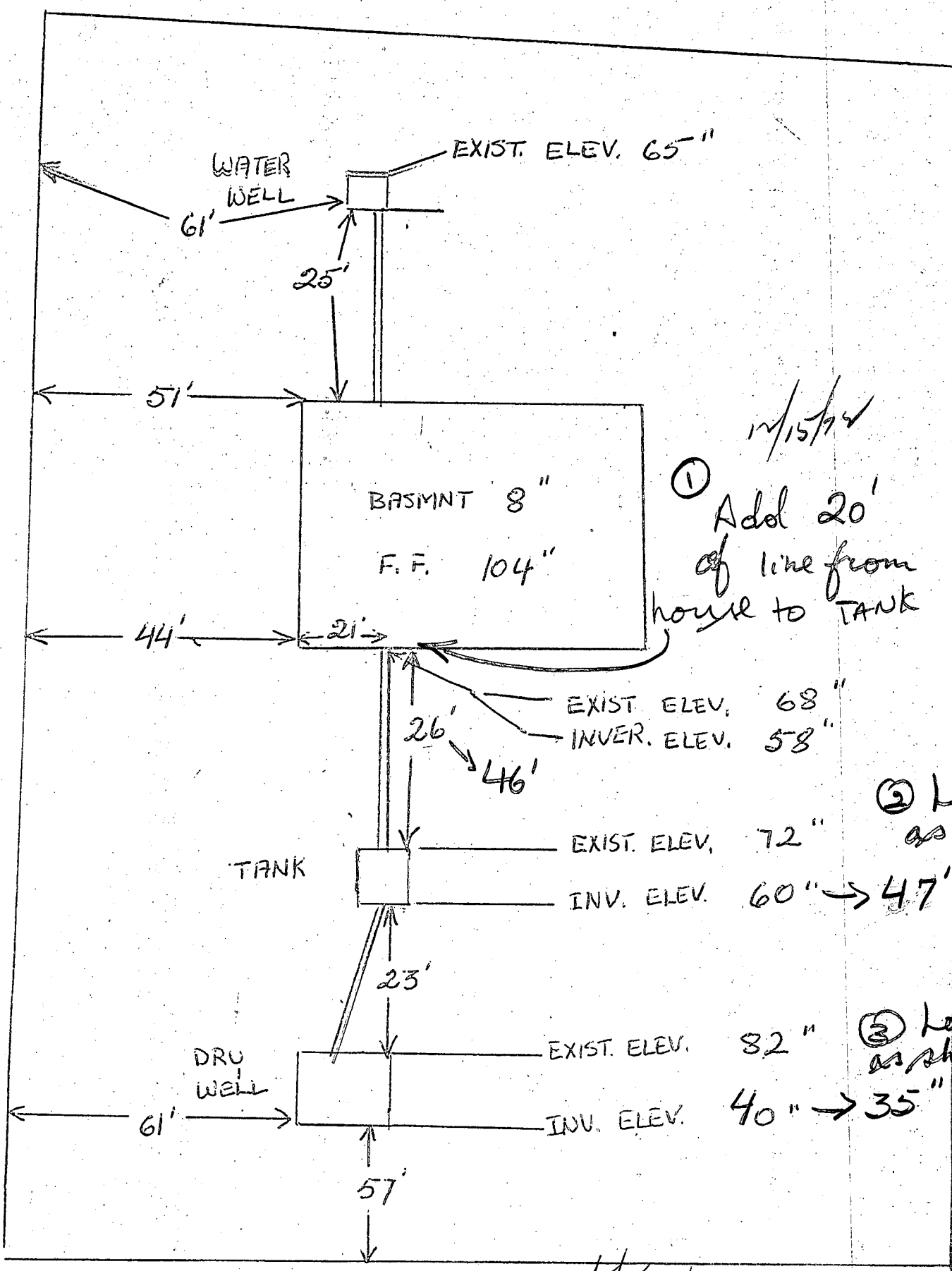
SOIL AUGER FINDING \_\_\_\_\_

TESTED BY Dem

REMARKS \_\_\_\_\_

2064

THIS DRAWING NOT TO SCALE.



12/15/72  
 ① Add 20' of line from house to TANK

② Lower as shown

③ Lower as shown

CONCHITA DRIVE

12/15/72 had house moved to be moved back soft roads taking 15 to 20' in front  
 12/11/72 Bldg permit signed

ELEV. AT PERC. TEST SAME AS EXIS. ELEV.

12/6/72 App'd. by Hodges if 12' hole is approved & no water in lit.

12/19/72 Septer System  
 Ronald O. K.  
 B. Hodges Michael Shively  
 484-1842  
 545-6839

Kington  
 Lot 4 B. Conchita Dr  
 Sec. 2

C 1 **1488** SEQUENCE NO. (DWR USE ONLY)

1 2 3 (SEQ. NO.) 6  
 (THIS NUMBER IS TO BE PUNCHED IN COLS. 3-6 ON ALL CARDS)

**STATE OF MARYLAND**  
**WATER RESOURCES ADMINISTRATION**  
 TAWES STATE OFFICE BLDG., ANNAPOLIS, MD. 21401  
**WELL COMPLETION REPORT**

THIS REPORT MUST BE SUBMITTED WITHIN 30 DAYS AFTER WELL COMPLETION

FILL IN THIS FORM COMPLETELY

COUNTY NUMBER

DATE RECEIVED (DWR USE ONLY) **6-13-73** DATE WELL COMPLETED

DEPTH OF WELL **250** (TO NEAREST FOOT)

PERMIT NO. FROM "PERMIT TO DRILL WELL" **HC-73-0296**

DRILLERS IDENTIFICATION NO. **120**

OWNER **Blockwell, Robert P.** LAST NAME FIRST NAME

STREET OR RFD **807 E. Coldspring La** POST OFFICE **Baltimore**

**WELL LOG**

STATE THE KIND OF FORMATIONS PENETRATED, THEIR COLOR, DEPTH, THICKNESS AND IF WATER BEARING

DESCRIPTION (USE ADDITIONAL SHEETS IF NECESSARY)	FEET		CHECK IF WATER BEARING
	FROM	TO	
Overburden	0	5	
Brown shale	5	45	
Gray Rock	45	250	X

**GROUTING RECORD**

WELL HAS BEEN GROUTED (CIRCLE APPROPRIATE BOX)  YES  NO

TYPE OF GROUTING MATERIAL (CIRCLE BOX)

CEMENT  BENTONITE CLAY

NO. OF BAGS **12** NO. OF POUNDS **1200**

GALLONS OF WATER **72**

DEPTH OF GROUT SEAL (TO NEAREST FOOT)

FROM **0** FT. TO **47** FT.

**CASING RECORD**

INSERT APPROPRIATE CODE BELOW

STEEL  CONCRETE

PLASTIC  OTHER

MAIN CASING TYPE  NOMINAL DIAMETER TOP (MAIN) CASING (NEAREST INCH) **6** TOTAL DEPTH OF MAIN CASING (NEAREST FOOT) **47**

**OTHER CASING (IF USED)**

EACH CASING	DIAMETER (INCH)		DEPTH (FEET)	
	FROM	TO	FROM	TO

**SCREEN RECORD**

INSERT APPROPRIATE CODE BELOW

STEEL  BRASS OR BRONZE  OPEN HOLE

PLASTIC  OTHER

C 2 (SEQ. NO.) 6

DEPTH (NEAREST WHOLE FOOT)

EACH SCREEN	FROM		TO	
	FROM	TO	FROM	TO
1	8	9	15	17
2	23	24	30	32
3	38	39	45	47

SLOT SIZE 1. **47** 2. **250** 3.

C 3 (SEQ. NO.) 6

**PUMPING TEST**

HOURS PUMPED (TO NEAREST HOUR) **6**

PUMPING RATE (GALLONS PER MINUTE TO NEAREST GALLON) **2**

METHOD USED TO MEASURE PUMPING RATE **Submersible**

WATER LEVEL (DISTANCE FROM LAND SURFACE)

BEFORE PUMPING **35** (NEAREST FOOT)

WHEN PUMPING **45** (NEAREST FOOT)

**TYPE OF PUMPED USED (CIRCLE APPROPRIATE BOX) (FOR PUMPING TEST)**

A AIR  P PISTON  T TURBINE

C CENTRIFUGAL  R ROTARY  O OTHER (DESCRIBE BELOW)

J JET  S SUBMERSIBLE

**PUMP INSTALLED**

TYPE OF PUMP (WRITE APPROPRIATE LETTER IN BOX - SEE ABOVE: A, C, J, P, R, S, T, O) **29**

DRILLER WILL INSTALL PUMP (CIRCLE APPROPRIATE BOX) YES  NO

CAPACITY:

GALLONS PER MINUTE (TO NEAREST GALLON) **31** **35**

PUMP HORSE POWER **37** **41**

PUMP COLUMN LENGTH (NEAREST FOOT) **43** **47**

**CASING HEIGHT (CIRCLE APPROPRIATE BOX AND ENTER CASING HEIGHT)**

ABOVE  BELOW

LAND SURFACE **7** (NEAREST FOOT)

**LOCATION OF WELL ON LOT**

SHOW PERMANENT STRUCTURE SUCH AS BUILDINGS, SEPTIC TANKS, AND/OR OTHER LAND MARKS AND INDICATE NOT LESS THAN TWO DISTANCES (MEASUREMENTS TO WELL).

**CIRCLE APPROPRIATE BOXES**

A WELL WAS ABANDONED AND SEALED WHEN THIS WELL WAS COMPLETED

E ELECTRIC LOG OBTAINED

P TEST WELL CONVERTED TO PRODUCTION WELL

I HEREBY CERTIFY THAT I HAVE COMPLIED WITH ALL CONDITIONS STATED ON THE ABOVE-CAPTIONED "PERMIT TO DRILL WELL", AND THAT INFORMATION CONTAINED IN THIS REPORT IS TRUE, ACCURATE, AND COMPLETE TO THE BEST OF MY KNOWLEDGE, INFORMATION AND BELIEF.

DRILLERS NAME **G. Edgar Mann Sons Corp**

SIGNATURE

DIAMETER OF SCREEN **56** (NEAREST INCH)

GRAVEL PACK

IF WELL DRILLED WAS A FLOWING WELL (CIRCLE BOX) **68**  F

DWR USE ONLY (NOT TO BE FILLED IN BY DRILLER) (E.R.O.S.)

TELESCOPE CASING  LOG INDICATOR

*Pitless Adapter*

**B 1** 7180  
 SEQUENCE NO. (DWR USE ONLY) 357  
 (THIS NUMBER IS TO BE PUNCHED IN COLUMNS 3-6 ON ALL CARDS)

**STATE OF MARYLAND**  
 DEPARTMENT OF WATER RESOURCES  
 STATE OFFICE BLDG., ANNAPOLIS, MARYLAND 21401  
**APPLICATION FOR PERMIT TO DRILL WELL**

DWR PERMIT NUMBER  
**HD-73-0296**  
 FILL IN THIS FORM COMPLETELY

DATE RECEIVED (DWR USE ONLY)  
 8-13

**OWNER** Blackwell, Robert P.  
 COL 15 LAST NAME FIRST NAME COL. 34  
**STREET OR RFD** 807 E. Coldspring Lane  
 COL 36 COL. 55  
**POST OFFICE** Baltimore, Maryland 21212  
 COL 57 COL. 76

**B 1 CONTINUED DRILLER INFORMATION**  
 1 2 3 (SEQ. NO.) 6  
 DATE May 1, 1973 LICENSE NUMBER 120  
 77 80  
**G. Edgar Harr Sons Corp**  
 FIRST NAME DRILLER LAST NAME  
 SIGNATURE Sandy's Pickson

**B 3 LOCATION OF WELL**  
 1 2 3 (SEQ. NO.) 6  
 COUNTY Howard  
 8 (DO NOT ABBREVIATE COUNTY NAME) 21  
 SUBDIVISION Kingston  
 23 42  
 SECTION 2 LOT 4  
 44 50  
 NEAREST TOWN West Friendship  
 52 71  
 MILES FROM TOWN (ENTER 0 IF IN TOWN) 3  
 73 76 77 78

**B 2 WELL INFORMATION**  
 1 2 3 (SEQ. NO.) 6  
 MAXIMUM PUMPING RATE (GALLONS PER MINUTE) 5  
 8 12  
 AVERAGE DAILY QUANTITY NEEDED (GALLONS PER DAY) 500  
 14 20  
**USE FOR WATER (CIRCLE APPROPRIATE BOX)**  
 DOMESTIC, HOME (SINGLE OR DOUBLE HOUSEHOLD UNIT ONLY)  
 FARMING, AGRICULTURE, IRRIGATION  
 INDUSTRIAL, COMMERCIAL, STATE AND FEDERAL GOVERNMENT.  
 MUNICIPAL WATER SUPPLY } MUST HAVE STATE HEALTH DEPT. APPROVAL  
 PRIVATE WATER COMPANY }  
 TEST

**B 4 DIRECTION FROM TOWN (CIRCLE APPROPRIATE BOX)**  
 1 2 3 (SEQ. NO.) 6  
 NORTH  EAST  NE NORTHEAST  SE SOUTHEAST  
 SOUTH  WEST  NW NORTHWEST  SW SOUTHWEST  
 8 9  
 NEAR WHAT ROAD Conchita Drive  
 11 NORTH SOUTH EAST WEST 30  
 ON WHICH SIDE OF ROAD (CIRCLE APPROPRIATE BOX)  N  S  E  W 32 32 32 32  
 DISTANCE FROM ROAD (ENTER DISTANCE AND CIRCLE APPROPRIATE BOX) 80  
 34 37 38 39

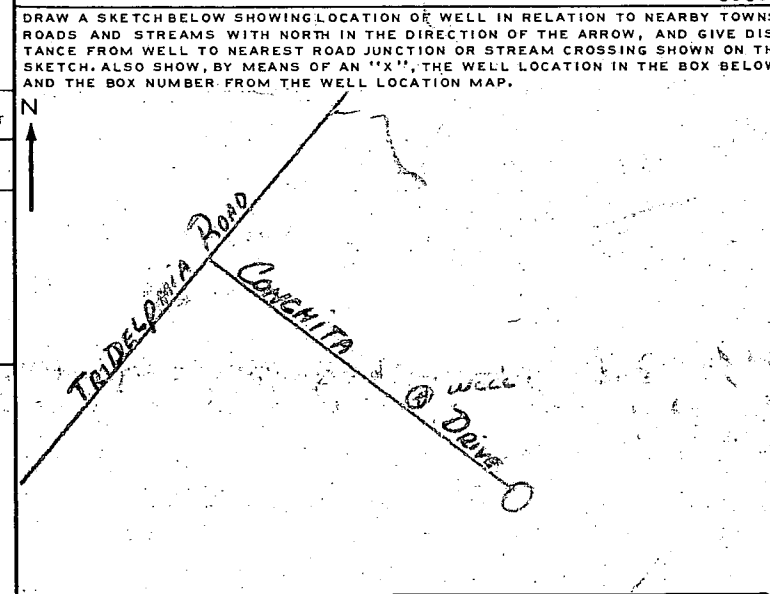
APPROXIMATE DEPTH OF WELL 150 FEET  
 24 28  
 APPROXIMATE DIAMETER OF WELL 6 (NEAREST INCH)

**METHOD OF DRILLING USED (CIRCLE APPROPRIATE METHOD)**  
 BORED (OR AUGERED)  JETTED  DRIVEN  
 30-37 AIR-ROTARY  AIR-PERCUSSION  ROTARY (HYDRAULIC ROTARY)  
 CABLE  REVERSE-ROTARY  DRIVE-POINT  
 OTHER (DESCRIBE)

**REPLACEMENT OR DEEPEND WELLS (CIRCLE APPROPRIATE BOX)**  
 THIS WELL WILL NOT REPLACE AN EXISTING WELL  
 THIS WELL WILL REPLACE A WELL THAT WILL BE ABANDONED AND SEALED  
 THIS WELL WILL REPLACE A WELL THAT WILL BE USED AS A STANDBY  
 THIS WELL WILL DEEPEEN AN EXISTING WELL PERMIT NUMBER OF WELL TO BE REPLACED OR DEEPEND (IF AVAILABLE)  
 41 52

**NOT TO BE FILLED IN BY DRILLER (DWR USE ONLY)**  
 APPROPRIATION PERMIT NUMBER 54 ENGINEER REVIEW DISTRICT NO. 63  
 FORCE WRITE INITIALS IN BOX CONDITIONS A E N S G W Q C L U  
 67 68 70 71 72 73 74 75 76 77 78 79

**B 4 CONTINUED HEALTH DEPARTMENT APPROVAL**  
 1 2 3 (SEQ. NO.) 6  
 41 S STATE HEALTH (CIRCLE BOX) COUNTY NAME Howard COUNTY NO. 3236  
 MO. DAY YR. DATE 05 07 73  
 43 48 Palmer F. Wine, Director



**BOX NUMBER**  
 E 800  
 N 520  
 0/5 5/5  
**NORTH COORDINATE** 531100  
 50 51 52 53 54 55  
**EAST COORDINATE** 005000  
 57 58 59 60 61 62 63  
**ELEVATION AT WELL HEAD (FEET)**  
 65 66 67 68 0/0 5/0

**B 5 SPECIAL CONDITIONS 8-63 (DWR USE ONLY)**  
 1 2 3 (SEQ. NO.) 6

3586

CONCHITA DRIVE

R=1458.00'

# 101  
C...  
P-7-B  
1940.7

L=140.00'

SCALE: 1"=40'

537.59' to P.C. @ TRIADELPHIA ROAD

75' BUILDING RESTRICTION LINE

SEPTIC

209.90'

32'±

30'±

30.2' 115.5'  
CONC. BLOCK FOUNDATION  
45.7'

576°30'57"W

W...  
D...  
3...  
C...  
G...  
S...

272.49'

LOT No. 4  
BLOCK "D"  
SECTION TWO  
'KINGSTON'  
22/42

571°59'02"W

15' UTILITY EASEMENT

N06°56'25"W

160.00'

6/29/88  
OK TO SIGN  
R. [Signature]

This is to certify that I have surveyed the property known as Lot No. 4, Block "D", Section Two, "KINGSTON", 3<sup>rd</sup> Election District, Howard County, Maryland,

for the purpose of locating the improvements thereon, and the improvements are located as shown.

Signed this 13<sup>TH</sup> day of FEBRUARY 1973

CONCHITA DRIVE  
2 = 1458.00' L = 140.00'


537.59' to P.C. @ TRIADDELPHIA ROAD

SCALE: 1" = 40'

75' BUILDING RESTRICTION LINE

209.90'

32.2'



S76°30'57"W



272.49'

S71°59'02"W

LOT NO. 4  
BLOCK "B"  
SECTION TWO  
'KINGSTON'  
22/42

15' UTILITY EASEMENT  
N06°56'25"W 160.00'

6/29/88  
OK Tony  
M/J

This is to certify that I have surveyed the property known as Lot No. 4, Block "B", Section Two, "KINGSTON", 3<sup>rd</sup> Election District, Howard County, Maryland,

for the purpose of locating the improvements thereon, and the improvements are located as shown.

Signed this 13<sup>th</sup> day of FEBRUARY 1973