

APPLICATION

A 26116

P _____

SEWAGE DISPOSAL TESTING

STATE OF MARYLAND - DEPARTMENT OF HEALTH AND MENTAL HYGIENE

HOWARD COUNTY HEALTH DEPARTMENT
ENVIRONMENTAL HEALTH SERVICES

P. O. BOX 476, ELLICOTT CITY, MARYLAND 21043
TELEPHONE: 465-5000, EXT. 356

DISTRICT 6

DATE JUNE 18 1977

*6/30/77
9:30 a.m.
8/3/77
1:30 p.m.*

TO: THE COUNTY HEALTH OFFICER
ELLICOTT CITY, MARYLAND

I, HEREBY, APPLY FOR THE NECESSARY TEST IN ORDER TO CONSTRUCT (OR RECONSTRUCT) A SEWAGE DISPOSAL SYSTEM.

PROPERTY OWNER Percontee Inc
21501 Tech Rd.
Htg Ind Park
Silver Spring Md CONTRACT HOLDER JR & EL COMPTON

ADDRESS 612 MAIN ST LAUREL, MD 20810 PHONE (H) 301 776-6933
(O) 202 955-2056

PROPERTY LOCATION: SE corner lot Rt 216 + Baltimore Ave in North LAUREL.

SUBDIVISION map LOT NO. 1

ROAD AND DESCRIPTION 1 on incl directions SE corner lot (approx 3 acres) Rt 216 + Baltimore Ave
No. LAUREL, MD

SIZE OF LOT approx 3 acres - single family residence TYPE BLDG. 3
NUMBER OF BEDROOMS

IF NOT SINGLE RESIDENCE DESCRIBE _____

THE SYSTEM INSTALLED UNDER THIS APPLICATION IS ACCEPTABLE ONLY UNTIL PUBLIC FACILITIES BECOME AVAILABLE.

SIGNATURE OF APPLICANT Elizabeth R. Compton (wife) & J Compton MD

APPROVED BY _____ FOR _____ DATE _____
(KIND OF SYSTEM)

REJECTED BY _____ FOR _____ DATE _____
(KIND OF SYSTEM)

HOLD PENDING FURTHER TESTS _____ DATE _____

REASONS FOR REJECTION OR HOLDING 6/30/77 Littleperc R/H

7/27/77 Held For Review more holes 8/4/77 Reviewed

DM said more holes R/H 8/8/77 DM told Compton more holes R/H

THIS IS NOT A PERMIT

APPLICATION

A 26117

P _____

SEWAGE DISPOSAL TESTING

STATE OF MARYLAND - DEPARTMENT OF HEALTH AND MENTAL HYGIENE

✓ DISTRICT 6

✓ DATE June 18, 1977

Handwritten notes:
4/22/77
1:30 p.m.
6/30/77
9:30 A.M. - 8/3/77
1:30 p.m.

HOWARD COUNTY HEALTH DEPARTMENT
ENVIRONMENTAL HEALTH SERVICES
P. O. BOX 476, ELLICOTT CITY, MARYLAND 21043
TELEPHONE: 465-5000, EXT. 356

TO: THE COUNTY HEALTH OFFICER
ELLICOTT CITY, MARYLAND

I, HEREBY, APPLY FOR THE NECESSARY TEST IN ORDER TO CONSTRUCT (OR RECONSTRUCT) A SEWAGE DISPOSAL SYSTEM.

✓ PROPERTY OWNER Percontec, Inc. 12550 Tech Rd. SILVER SPRING MD CONTRACT HOLDER JRUEL COMPTON

✓ ADDRESS 617 MAIN ST LAUREL, MD. 20810 PHONE (H) 301 976-6933
(O) 301 755-2056

✓ PROPERTY LOCATION: NE corner Rt 216 + Baltimore Ave. in No. LAUREL

✓ SUBDIVISION (incl map) LOT NO. 2

✓ ROAD AND DESCRIPTION 2nd directions NE. corner Rt. 216 + Baltimore Ave. in North LAUREL

✓ SIZE OF LOT approx 4 acres - single plan residence TYPE BLDG. 3-?
NUMBER OF BEDROOMS _____

IF NOT SINGLE RESIDENCE DESCRIBE _____

THE SYSTEM INSTALLED UNDER THIS APPLICATION IS ACCEPTABLE ONLY UNTIL PUBLIC FACILITIES BECOME AVAILABLE.

✓ SIGNATURE OF APPLICANT Elizabeth L. Compton (Mrs JR) & JR. Compton MD

APPROVED BY _____ FOR _____ DATE _____
(KIND OF SYSTEM)

REJECTED BY _____ FOR _____ DATE _____
(KIND OF SYSTEM)

HOLD PENDING FURTHER TESTS _____ DATE _____

REASONS FOR REJECTION OR HOLDING _____

THIS IS NOT A PERMIT

See attached Plat for Hole Site

DATE	Hole#	Depth	start	Stop	start	stop	Time
8/3/77	8D	11½	140	154	154	225	31
	8S	4½	140	225	little perc Failed		
	9S	3	146	154	154	214	20
	9D	10½	147	150	150	200	10
	5M	10	315	320	320	326	6
	10D	11	425	459	1st inch 34 Failed		
8/3/77	10S	5	436	450	450	512	22

INDICATE NORTH - NAME ADJOINING ROADWAY AS BASE LINE

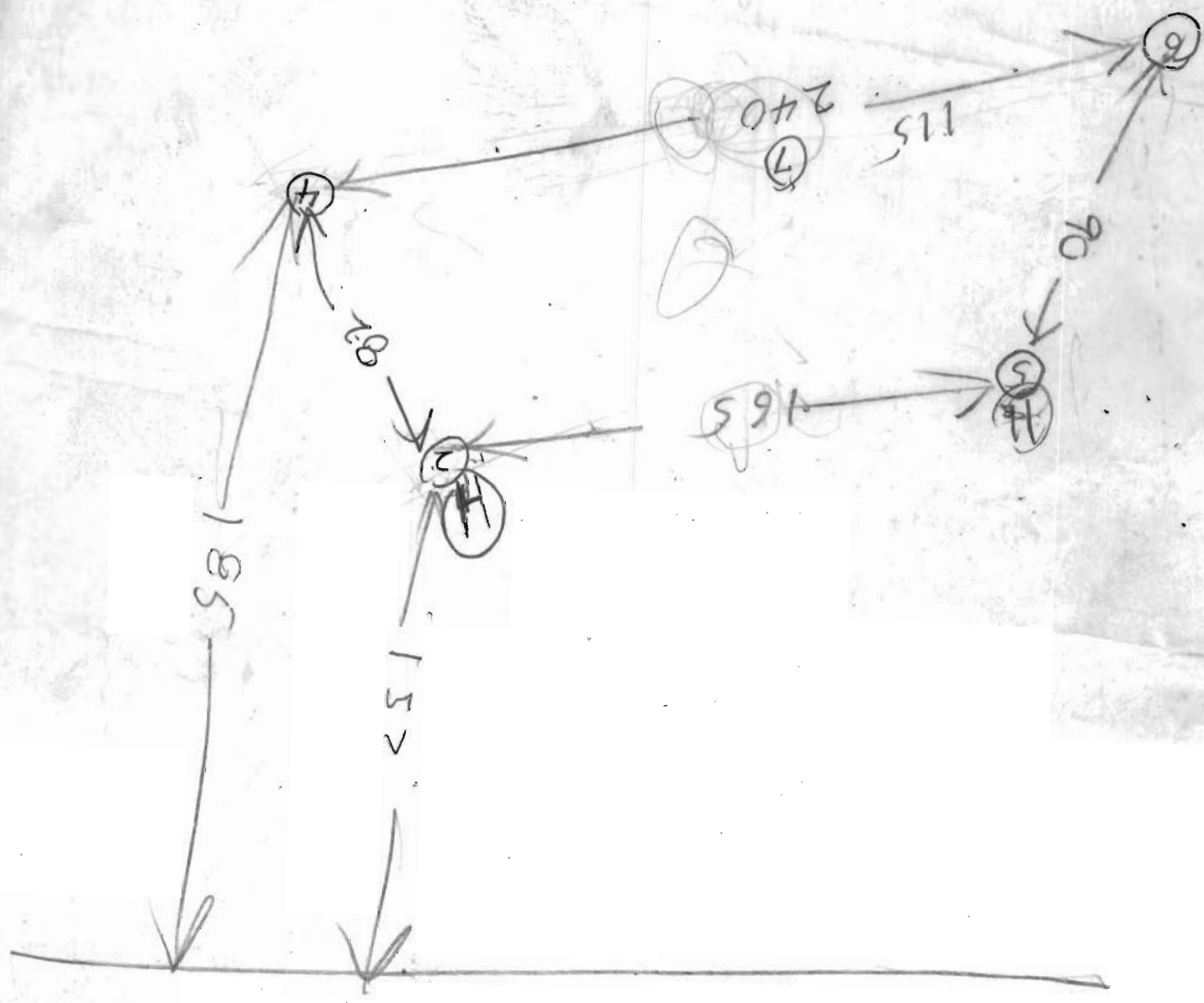
CLAYISH
TOP 5 ft
clayish

DATE	TEST NO.	DEPTH	PRE-WET		TEST - 1" DROP		TIME	
			START	STOP	START	STOP		
6/30/77	1D	11	1112	1140	1140	1220	40	
	2D	12½	1121	1129	1125	1137	12	
	2S	5½	1151	1154	1154	1201	7	
6/30/77	3V	6	ALL CLAYISH					
7/12/77	4D	12	127	136	136	150	14	
	4S	3	130	133	133	136	3	
	5D	11½	144	211	211	242	31	
	5S	4	146	148	148	150	2	
	6S	3½	205	250	little perc Failed			
7/22/77	6D	11	212	229	227	250	23	
	7D	10	320	345	1st inch 25			
REMARKS		TOP 4 ft CLAY BOT SANDY						
	6M	5	404	420	420	438	18	
TYPE OF SOIL								

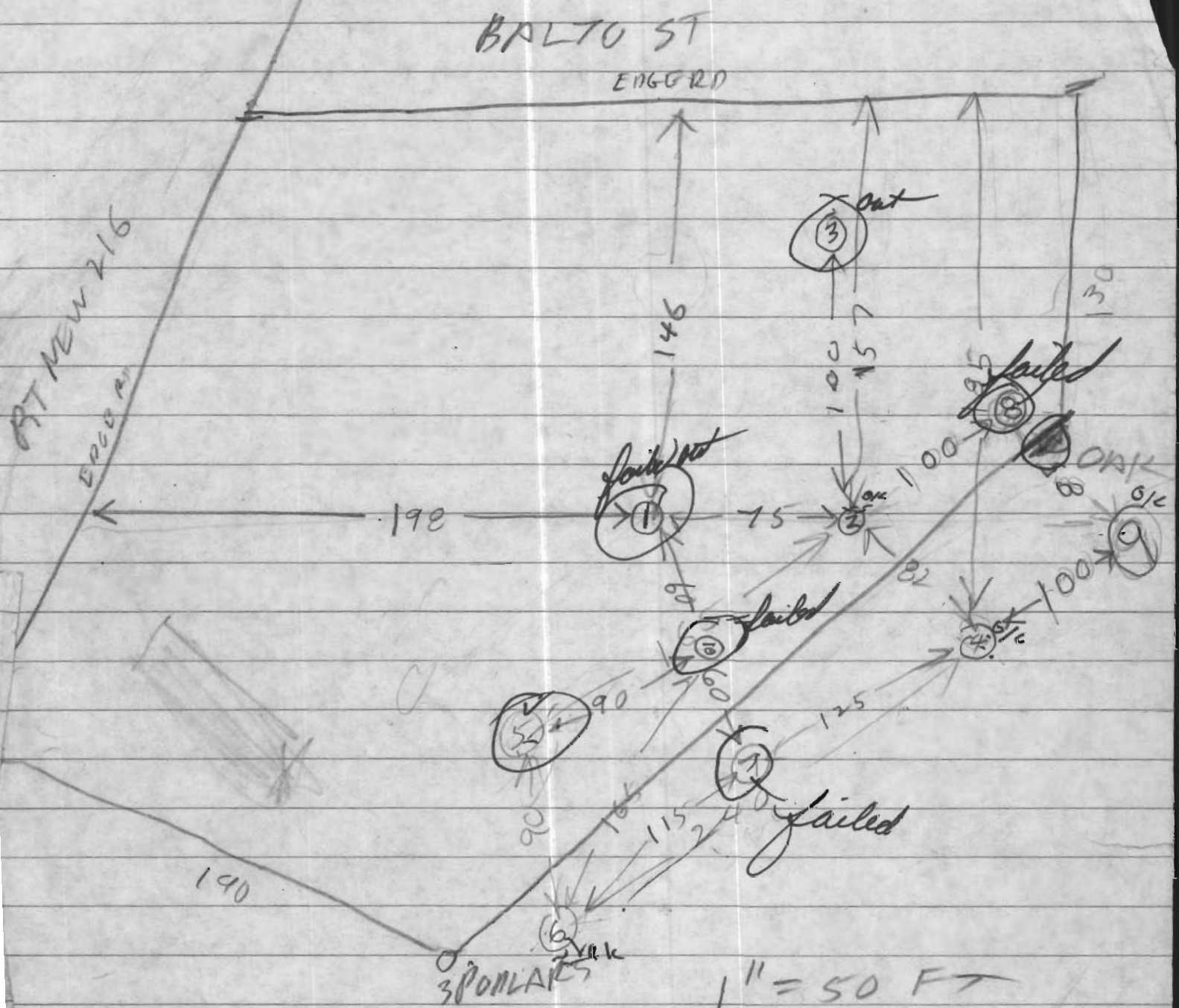
TESTED BY R. HODGES
HARD SAND IN BOTTOM 5
DIFFICULT TO DIG DEEP

ALSO PRESENT:

DR COMPTON
P.O. LINDRIN
7/22/77 86/3070



PER CON INC
LOT BALTO START 2/6

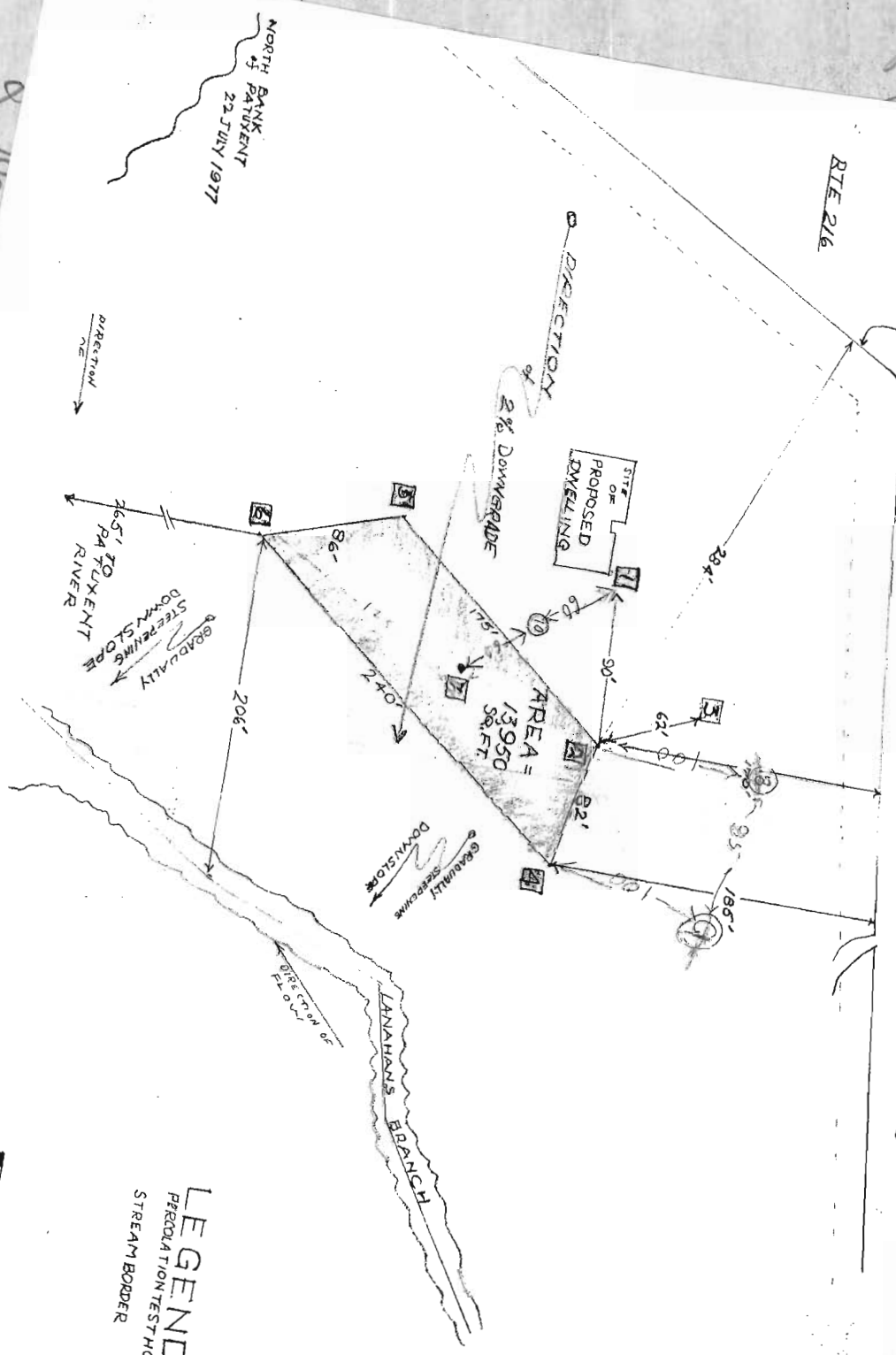


PER CONTEC INC LOT 1
(EL COMPTON contract purchase)

198
C4

DATE: 2/22/77 SUBJECT: PERCOLATION TEST
 LOT # 1
 OWNER: SE COR. RIE 216
 BALTIMORE AVENUE
 PHONE: OWNER (302) 755-2003
 HOME (301) 776-6933
 JOB NO. 1089X
 SHEET NO. 1 OF 1

BALTIMORE AVENUE
 SANITARIAN: RAYMOND HODGES

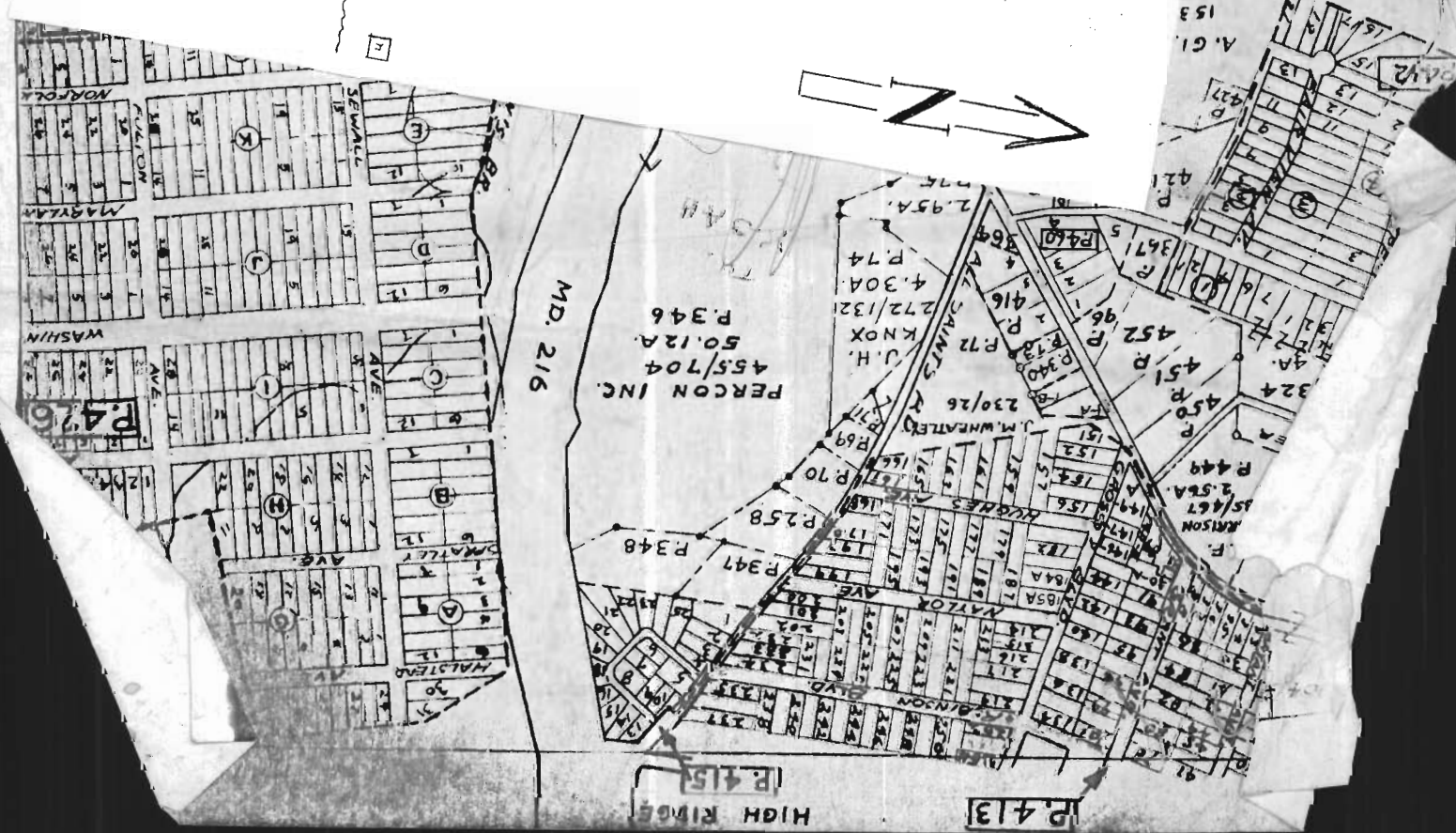


8/19/79
K429

NORTH BANK
 OF PATUXENT
 22 JULY 1977

1 INCH = 100 FEET
 1 SQUARE = 6 FEET

LEGEND
 PERCOLATION TEST HOLE
 STREAM BORDER



PERCON INC.
455/704
50.12A.
P.346

MD. 216

VIRGINIA
SHUGRUE
55/430
6.4A.
P.374

P.426

P.425

MAYOR &
CITY COUNCIL
OF LAUREL
17.66A.
P.252

P.G. CO. MAP 6

HO. CO.
METRO. COMM.
410/17
P.456

