4/14/00 12:00 - 12:30 4/19/00 NOON

~~4/17/00 Canceled open trench AF~~

PERMIT

SEWAGE DISPOSAL SYSTEM

DEPARTMENT OF HEALTH AND MENTAL HYGIENE

P 513366

A50871-A

DISTRICT

DATE 4/4/00

HOWARD COUNTY HEALTH DEPARTMENT
BUREAU OF ENVIRONMENTAL HEALTH
~~XXXXXXX~~ 410-313-2640

INDEXED

DATE SYSTEM APPROVED 4/19/00

INSPECTOR S.R.K.

J. Joseph Gartland IS PERMITTED TO INSTALL X ALTER

ADDRESS 1835 West Old Liberty Road, Westminster, MD 21157 PHONE 410-875-2400

SUBDIVISION Wheeler Property LOT 23 ROAD 1985 Mount View Road

PROPERTY OWNER Esther T. Wheeler

ADDRESS

SEPTIC TANK CAPACITY 1250 GALLONS

NUMBER OF BEDROOMS 4

180 SQUARE FEET PER BEDROOM

LINEAR FEET OF TRENCH REQUIRED 180

TRENCHES - Trench to be 2 feet wide. Inlet 3.0 feet below original grade. Bottom maximum depth 7.0 feet below original grade. Effective area begins at 4.0 feet below original grade. 4.0 feet of stone below distribution pipe.

LOCATION - Place the distribution box at the mid-point of the high edge of the plat sewage disposal easement. From the intersection of the 118' and 213' left lot lines, begin trenches 130 feet down the 213 lot line and 80 feet off that same lot line. Run trenches on contour in both directions.

NOTES - No trench to exceed 100 feet in length. Provide 6" - 8" diameter cleanout and cap to grade or above on septic tank. 11/5/99 OK AU

PLANS APROVED BY C. Williams/Amy McMillen DATE 10/07/1999

COVER NO WORK UNTIL INSPECTED AND APPROVED

NEITHER THE HOWARD COUNTY COUNCIL NOR THE HEALTH DEPARTMENT IS RESPONSIBLE FOR THE SUCCESSFUL OPERATION OF ANY SYSTEM

NOTE: CLEANOUT REQUIRED EVERY 70 FEET OF SEWER LINE AND/OR AT 90° SWEEPS IN LINES FROM HOUSE TO DRAIN FIELDS. 90° ELBOWS NOT ACCEPTABLE.

NOTE: ALL PARTS OF SEPTIC SYSTEMS (I.E. TANK, DISTRIBUTION BOX TRENCHES) TO BE 100 FEET FROM WELL (UNLESS OTHERWISE SPECIFICALLY AUTHORIZED)

BLDG. PERMIT SIGNED AND RETURNED 4/5/00 POOL

NOTE: IF DEEP TRENCH(ES) ARE USED CALL FOR INSPECTION BEFORE AND AFTER PLACING GRAVEL IN TRENCH(ES)

NOTE: NO DRY WELL SHALL EXCEED 15 FOOT IN DIAMETER NO ABSORPTION TRENCH TO EXCEED 100 FEET IN LENGTH

NOTE: ALL PIPE FROM HOUSE TO SEPTIC TANK MUST BE CAST IRON OR SCHEDULE 35/40 PVC OR ABS

PERMIT VOID AFTER TWO YEARS

NOTE: INSTALL STAND PIPE ON SEPTIC TANK AND DRY WELL STAND PIPES MUST BE 6 INCHES IN DIAMETER CAST IRON, CONCRETE OR TERRA COTTA OR PVA OR ABS ACCEPTED. IF TOP OF SEPTIC TANK IS DEEPER THAN 3 FEET, MANHOLE TO GRADE REQUIRED.

NOTE: DISTRIBUTION BOXES MUST HAVE BAFFLES

*INSTALLER IS RESPONSIBLE FOR OBTAINING FINAL APPROVAL ON THIS PERMIT

*CALL 461-9933 FOR INSPECTION OF SEPTIC SYSTEM.

HD-260(6-90)

50871A

NOT TO SCALE

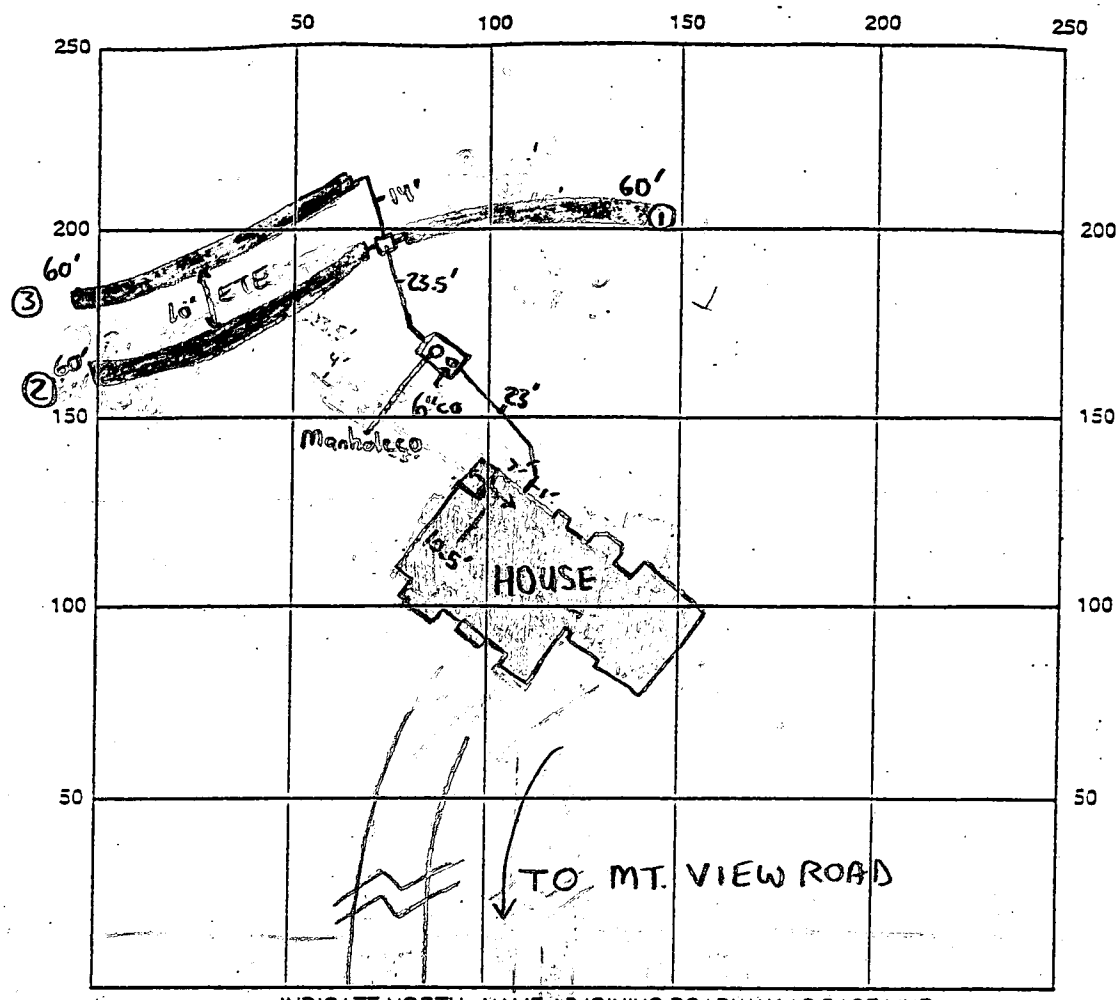

INDICATE NORTH - NAME ADJOINING ROADWAY AS BASE LINE

✓1250 gallon midseam

SEPTIC TANK LEVEL Baffles front and rear CLEANOUTS 6" on Septic Tank, Manhole on Septic Tank

DISTRIBUTION BOX LEVEL ✓ Baffle is in

DRAIN FIELD/~~TITLE~~ TILE DEPTH 7 FT. TRENCH WIDTH 2 FT. INLET DEPTH 3 FT.

EFFECTIVE GRAVEL DEPTH 4 FT. TOTAL LENGTH 180 FT.

NUMBER OF TRENCHES 3 ONE SIDEWALL/~~BOTTOM AREA~~ 720 SQ. FT.

DRYWELL INSIDE DIAMETER N/A FT. EFFECTIVE DEPTH BELOW INLET N/A FT.

ABSORBENT AREA N/A SQ. FT.

REMARKS: 4/14/00 - OK TO COVER FROM HOUSE TO DBOX AND TRENCHES ① & ② (SRK)
4/19/00 - OK TO COVER ALL WORK (SRK)

DATE SYSTEM APPROVED 4/19/00 INSPECTOR Steven R. Krieg

GENERAL NOTES:

1) THIS PLAT IS PREPARED FOR THE BENEFIT OF THE CLIENT SIGNING THE HOUSE LOCATION SURVEY APPROVAL FORM INSOFAR AS IT IS REQUIRED BY A LENDER OR TITLE INSURANCE COMPANY OR ITS AGENTS IN CONNECTION WITH THE CONTEMPLATED TRANSFER, FINANCING OR RE-FINANCING. UNLESS INDICATED AS BEING A BOUNDARY SURVEY, THIS PLAT IS NOT INTENDED FOR USE IN THE ESTABLISHMENT OF PROPERTY LINES AND IS NOT TO BE RELIED UPON FOR THE ESTABLISHMENT OR LOCATIONS OF FENCES, GARAGES, BUILDINGS OR OTHER EXISTING OR FUTURE IMPROVEMENTS. AS A RESULT, THIS PLAT DOES NOT PROVIDE FOR ACCURATE IDENTIFICATION OF PROPERTY LINE, BUT SUCH IDENTIFICATION MAY NOT BE REQUIRED FOR THE TRANSFER OF TITLE OR SECURING FINANCING OR RE-FINANCING.

2) SUBJECT PROPERTY IS SHOWN IN ZONE C ON THE NATIONAL FLOOD INSURANCE PROGRAM FLOOD INSURANCE RATE MAP OF HOWARD COUNTY, MARYLAND, COMMUNITY PANEL No. 240044 0009 B EFFECTIVE DATE: DEC. 1, 1986.

3) THE OFFSETS FROM BUILDING LINE TO PROPERTY LINE AS SHOWN ON THE PLAT HEREON ARE TO AN ACCURACY OF 1' PLUS OR MINUS (±).

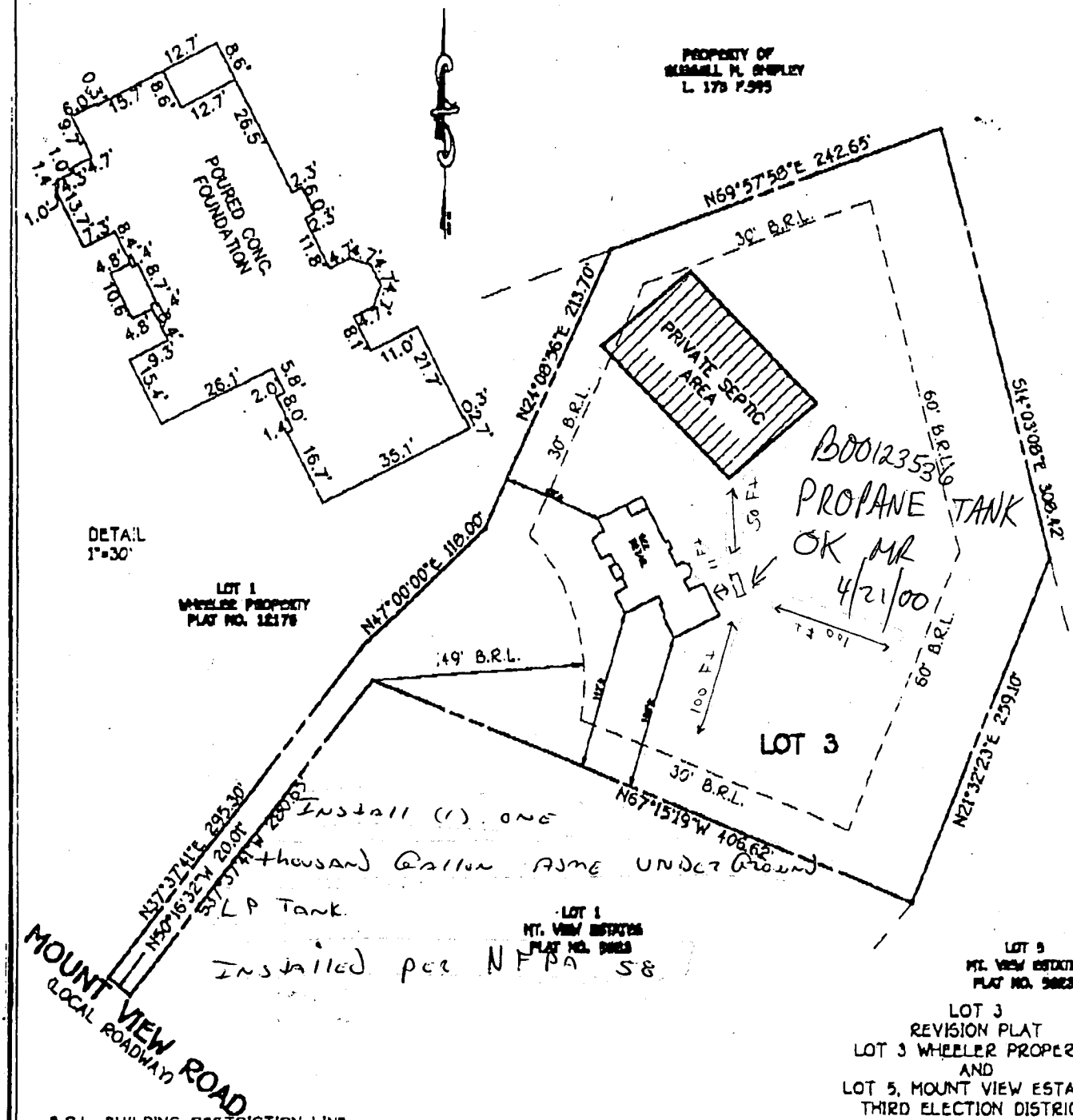

B.R.L.=BUILDING RESTRICTION LINE
TOP OF FOUNDATION ELEV. 626.6'±

LOT 3
REVISION PLAT
LOT 3 WHEELER PROPERTY
AND
LOT 5, MOUNT VIEW ESTATES
THIRD ELECTION DISTRICT
HOWARD COUNTY, MARYLAND
PLAT REF. 13620

FISHER, COLLINS & CARTER, INC.
CIVIL ENGINEERING CONSULTANTS & LAND SURVEYORS

STATE OF MARYLAND
CHARLES J. CROVO, JR.
PROPERTY LINE SURVEYOR

HOUSE LOCATION DRAWING

GENERAL NOTES:

1) THIS PLAT IS PREPARED FOR THE BENEFIT OF THE CLIENT SIGNING THE HOUSE LOCATION SURVEY APPROVAL FORM INSOFAR AS IT IS REQUIRED BY A LENDER OR TITLE INSURANCE COMPANY OR ITS AGENTS IN CONNECTION WITH THE CONTEMPLATED TRANSFER, FINANCING OR RE-FINANCING. UNLESS INDICATED AS BEING A BOUNDARY SURVEY, THIS PLAT IS NOT INTENDED FOR USE IN THE ESTABLISHMENT OF PROPERTY LINES AND IS NOT TO BE RELIED UPON FOR THE ESTABLISHMENT OR LOCATIONS OF FENCES, GARAGES, BUILDINGS OR OTHER EXISTING OR FUTURE IMPROVEMENTS. AS A RESULT, THIS PLAT DOES NOT PROVIDE FOR ACCURATE IDENTIFICATION OF PROPERTY LINE, BUT SUCH IDENTIFICATION MAY NOT BE REQUIRED FOR THE TRANSFER OF TITLE OR SECURING FINANCING OR RE-FINANCING.

2) SUBJECT PROPERTY IS SHOWN IN ZONE C ON THE NATIONAL FLOOD INSURANCE PROGRAM FLOOD INSURANCE RATE MAP OF HOWARD COUNTY, MARYLAND, COMMUNITY PANEL No. 240044 0009 B, EFFECTIVE DATE: DEC.4, 1986.

3) THE OFFSETS FROM BUILDING LINE TO PROPERTY LINE AS SHOWN ON THE PLAT HEREON ARE TO AN ACCURACY OF 1' PLUS OR MINUS (±).

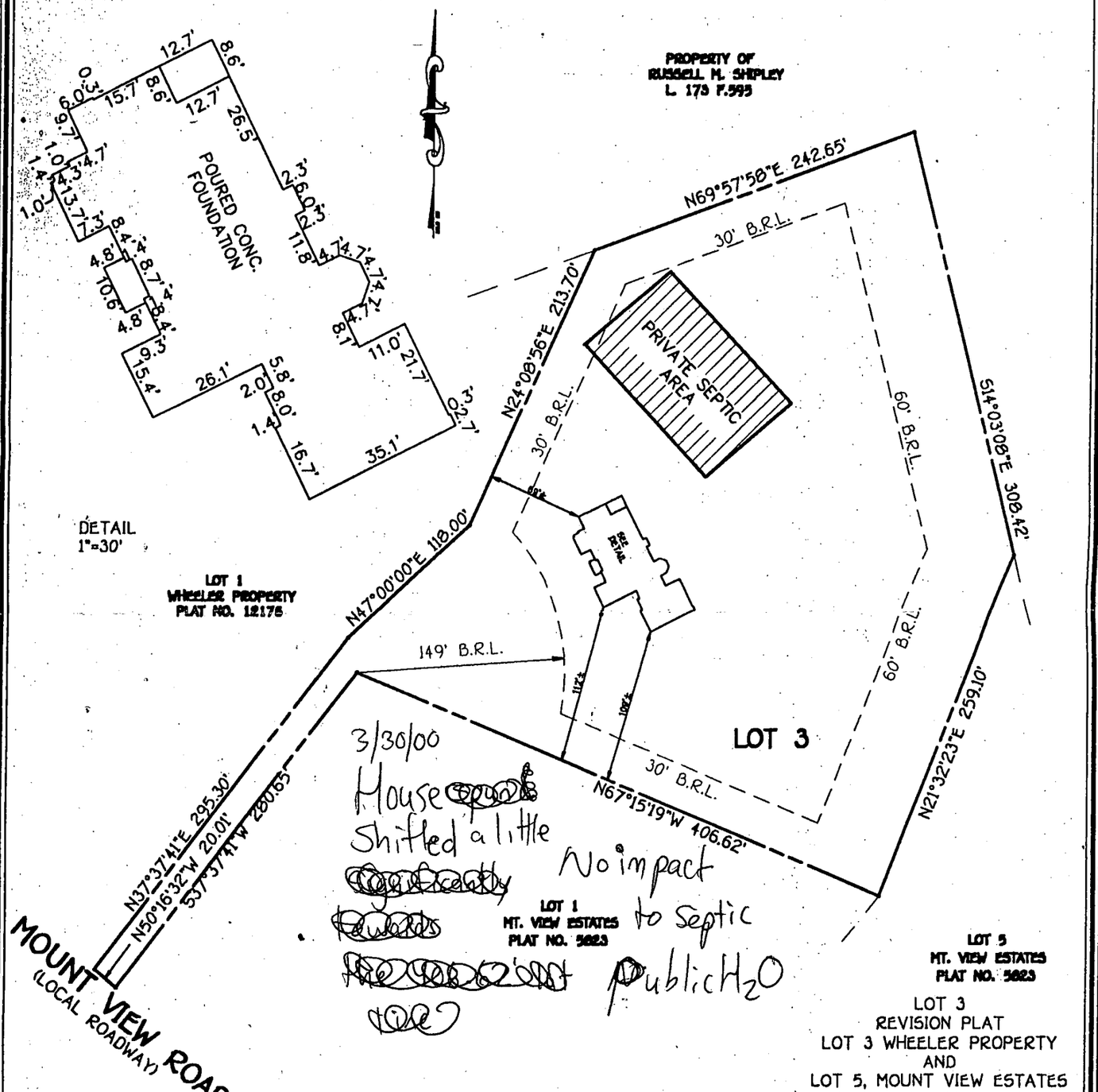

3/30/00
House Shifted a little
No impact to Septic
Public H_2O

B.R.L.=BUILDING RESTRICTION LINE
TOP OF FOUNDATION ELEV. 626.6'±

LOT 3
REVISION PLAT
LOT 3 WHEELER PROPERTY
AND
LOT 5, MOUNT VIEW ESTATES
THIRD ELECTION DISTRICT
HOWARD COUNTY, MARYLAND
PLAT REF. 13620

FISHER, COLLINS & CARTER, INC.
CIVIL ENGINEERING CONSULTANTS & LAND SURVEYORS
CENTENNIAL SQUARE OFFICE PARK - 10272 BALTIMORE NATIONAL PIKE
ELLICOTT CITY, MARYLAND 21042
(410) 461 - 2855

FCC •

STATE OF MARYLAND
CHARLES J. CROVO, SR.
No. 10763
REGISTERED
PROFESSIONAL LAND SURVEYOR

PROFESSIONAL LAND SURVEYOR REG. #10763 — 11/4/99 DATE

HOUSE LOCATION DRAWING

FOUNDATION LOCATION: 11/4/99
FINAL LOCATION:
BOUNDARY SURVEY:

SCALE: 1"=100'
DATE: 11/5/99
DRAWN BY: T.P.E.
CHECKED BY: C.C.
PROJECT No.: 61409

ANY

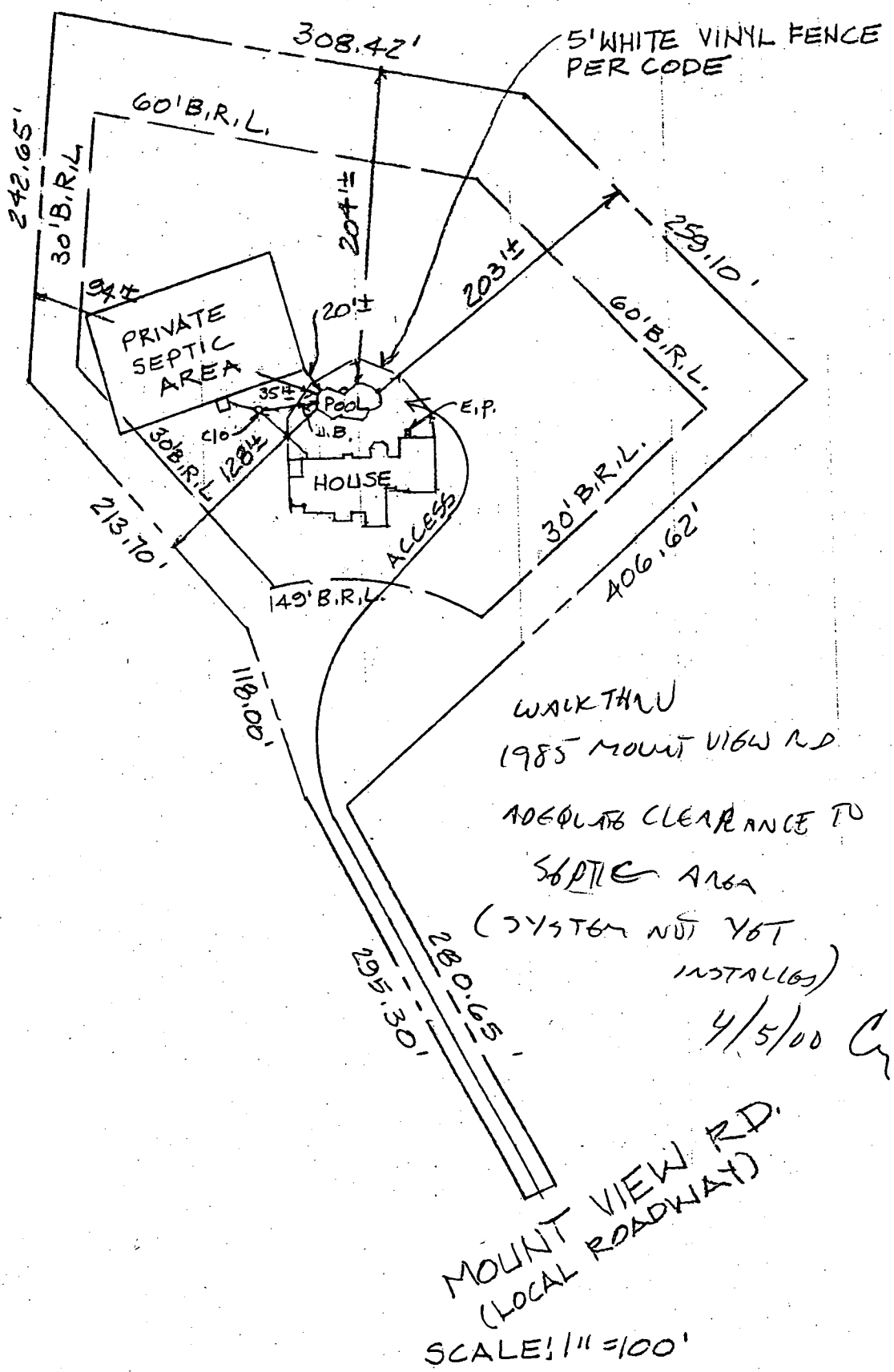

NOTE: S
T

500W LI
B'D.E
J.BOX

4'X

RECEIVED
HOWARD COUNTY HEALTH DEPT.
ENVIRONMENTAL HEALTH
2000 AP -5 AM 11:00

10/3/95

APPLICATION

PERCOLATION TESTING

A 50871 A

P

HOWARD COUNTY HEALTH DEPARTMENT
BUREAU OF ENVIRONMENTAL HEALTH
3525-H ELLICOTT MILLS DRIVE/ELLICOTT CITY, MARYLAND 21043
TELEPHONE: 313-2640

DISTRICT THIRD

DATE ~~9/8/95~~ 9-13-95

TO: THE COUNTY HEALTH OFFICER
ELLICOTT CITY, MARYLAND

I HEREBY APPLY FOR THE NECESSARY TEST PRIOR TO APPLICATION FOR PERMIT TO CONSTRUCT (OR RECONSTRUCT) A SEWAGE DISPOSAL SYSTEM.

PROPERTY OWNER BOB WHEELER

ADDRESS 1975 MOUNT VIEW ROAD MARRIOTTSVILLE MD. 21104 PHONE

AGENT OR PROSPECTIVE BUYER

ADDRESS PHONE 442-1494

PROPERTY LOCATION:

SUBDIVISION LOT NO. 2

ROAD AND DESCRIPTION MOUNT VIEW ROAD

TAX MAP 9 PARCEL # 48

~~SEWS PERMIT SIGNED~~ AND RETURNED 9/27/99

SIZE OF LOT 4.2 Ac.± TYPE BLDG. SINGLE FAMILY B00120466 SFD
(SINGLE FAMILY DWELLING OR COMMERCIAL)

THE SYSTEM INSTALLED UNDER THIS APPLICATION IS ACCEPTABLE ONLY UNTIL PUBLIC FACILITIES BECOME AVAILABLE. I FULLY UNDERSTAND THE FEE CONNECTED WITH THE FILING OF THIS PERC TEST APPLICATION IS NON-REFUNDABLE UNDER ANY CIRCUMSTANCES. I ALSO AGREE TO COMPLY WITH ALL M.O.S.H.A. REQUIREMENTS IN TESTING THIS LOT.
(SIGNATURE OF APPLICANT)

APPROVED BY FOR DATE

DISAPPROVED BY FOR DATE

HOLD PENDING FURTHER TESTS

REASONS FOR REJECTION OR HOLDING

PERCOLATION TEST PLAT/PRELIMINARY PLAT - TITLE OR I.D. # DATE

SITE DEVELOPMENT PLAN/FINAL PLAT - TITLE OR I.D. # DATE

THIS IS NOT A PERMIT

HD-216 (3/92)

A50871 A
COUNTY #

SOIL PROFILE
#1,2,3

0'
TAN CLAY LOAM
2½
LITE TAN MICA SILT LOAM
12

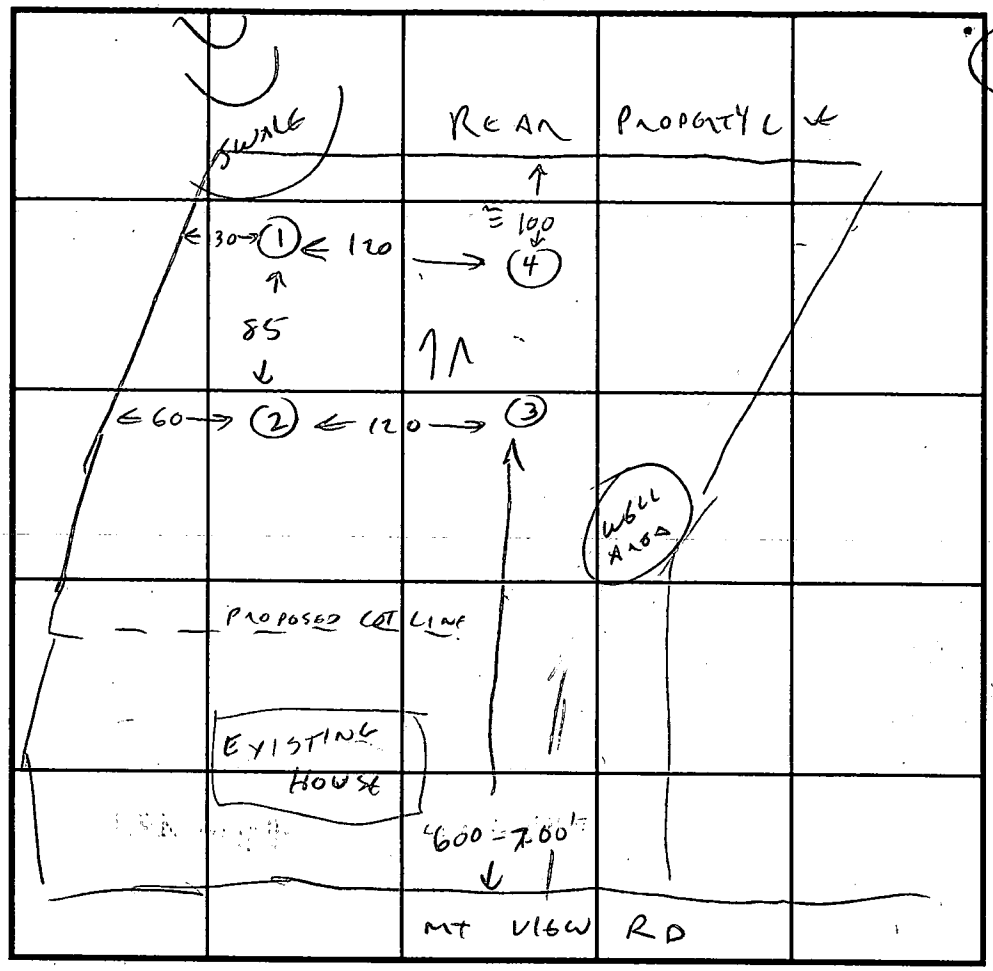

#4
SOIL PROFILE
0'
LT ORANGE BROWN CLY LM
2½
TRANSITION
3½
LT TAN MICA SILT LOAM
<5% SAPROLITE
11
PROGRESSED STRUCTURE, DARKER COLOR POSSIBLE, HIGH WATER LEVEL
13'

INDICATE NORTH - NAME ADJOINING ROADWAY AS BASE LINE.

DATE	TEST NO.	DEPTH	PRE-WET START	PRE-WET STOP	TEST - 1" DROP START	TEST - 1" DROP STOP	TIME
10/3/95	1	3 7	VIS	OK	3 - 12'		
		12					
	2	3 8	11:45	11:46	11:46	11:48	2 MIN
		12					
	3	3 7	VIS	OK	3 - 13'		
		13					
	4	3 8	11:38 VIS	11:39 OK 3-11	11:39	11:41	2 MIN
		13	DARKER COLOR		11-13' - POSSIBLE WATER DEEP		

REMARKS

TYPE OF SOIL MICA LOAM

TESTED BY C Willis ALSO PRESENT J. FOLMER, WHEELER

TRENCH DESIGN DATA: AVERAGE PERCOLATION TIME 2 MIN TRENCH WIDTH 2

INLET DEPTH 3 MAXIMUM BOTTOM DEPTH 7 SQ. FT/BEDROOM 180

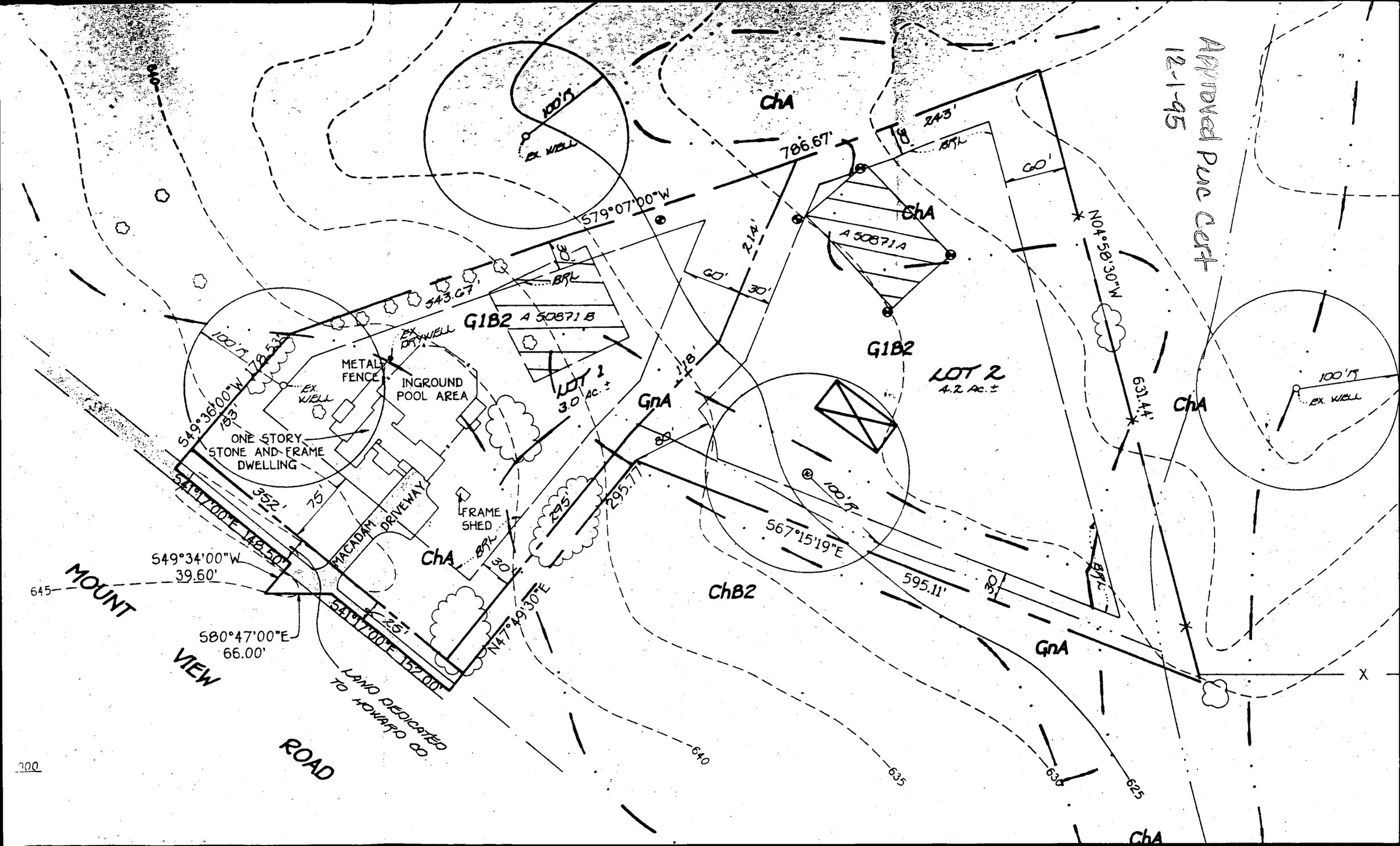
Approved Pvc Cert
12-1-95
ChA
ChB2
G1B2
GnA
LOT 1
3.0 Ac. ±
LOT 2
4.2 Ac. ±
A 50871 A
A 50871 B
METAL FENCE
INGROUND POOL AREA
ONE STORY STONE AND FRAME DWELLING
FRAME SHED
MACADAM DRIVEWAY
EX. WELL
EX. DRYWELL
BRL
100'R
786.67'
579°07'00"W
543.67'
549°36'00"W 178.53'
541°17'00"E 148.50'
549°34'00"W 39.60'
580°47'00"E 66.00'
541°17'00"E 152.00'
N47°49'30"E
295.77'
567°15'19"E
595.11'
N04°58'30"W
631.44'
243'
214'
60'
30'
118'
80'
295'
352'
75'
25'
153'
645
640
635
630
625
MOUNT VIEW ROAD
LAND DEDICATED TO HOWARD CO.
X

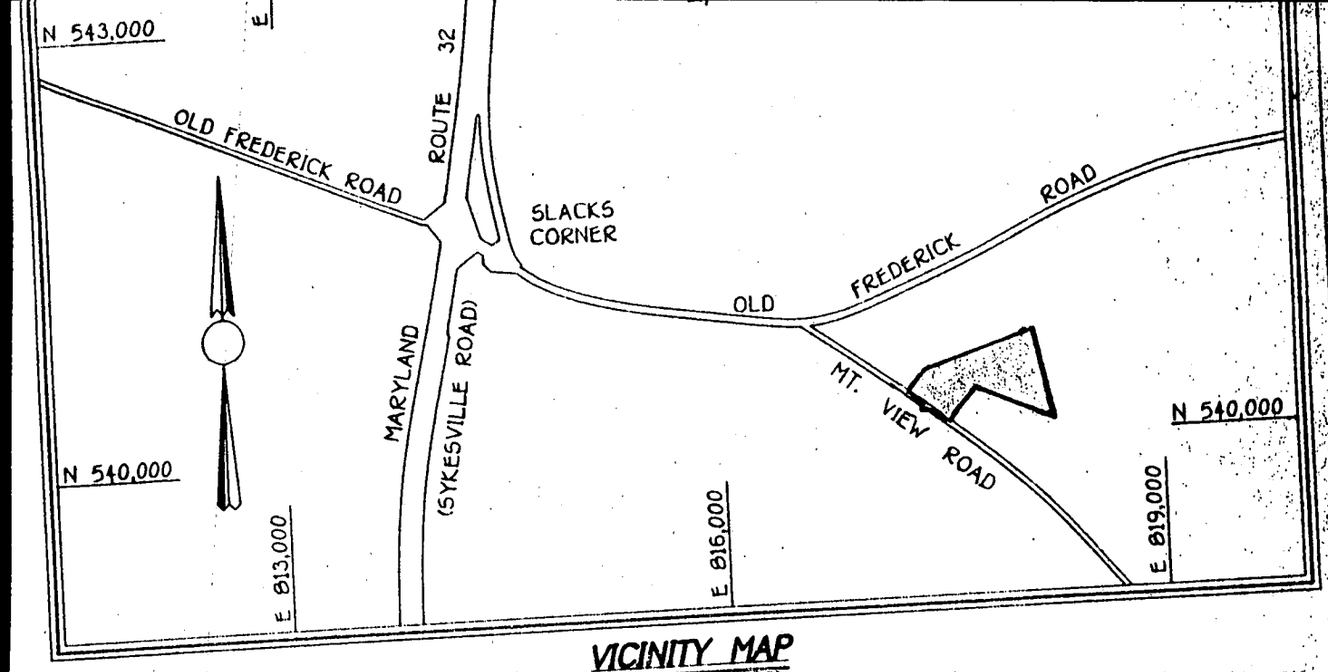

VICINITY MAP

SCALE: 1" = 1200'

GENERAL NOTES:

1. THIS AREA DESIGNATES A PRIVATE SEWERAGE EASEMENT OF 10,000 SQUARE FEET AS REQUIRED BY THE MARYLAND STATE DEPARTMENT OF THE ENVIRONMENT FOR INDIVIDUAL SEWERAGE DISPOSAL. IMPROVEMENTS OF ANY NATURE IN THIS AREA ARE RESTRICTED UNTIL PUBLIC SEWERAGE IS AVAILABLE. THESE EASEMENTS SHALL BECOME NULL AND VOID UPON CONNECTION TO A PUBLIC SEWERAGE SYSTEM. THE COUNTY HEALTH OFFICER SHALL HAVE THE AUTHORITY TO GRANT VARIANCES FOR ENCROACHMENTS INTO THE PRIVATE SEWERAGE EASEMENT. RECORDATION OF A MODIFIED SEWERAGE EASEMENT SHALL NOT BE NECESSARY.
2. THE LOTS SHOWN HEREON COMPLY WITH THE MINIMUM OWNERSHIP WIDTH AND LOT AREA AS REQUIRED BY THE MARYLAND STATE DEPARTMENT OF THE ENVIRONMENT.
3. (W) DENOTES WELL LOCATION.
4. DENOTES PROPOSED HOUSE.
5. DENOTES EXISTING PRIVATE SEWERAGE EASEMENT.
6. BOUNDARY OUTLINE BASED ON METES AND BOUNDS OUTLINE FROM DEED OF RECORD IN LIBER 3499 AT FOLIO 649.
7. DENOTES SLOPES 15% TO 24%.
8. DENOTES SLOPES GREATER THAN 25%.
9. OWNER AND DEVELOPER:

ESTHER T. WHEELER
c/o MR. BOB WHEELER
1975 MOUNT VIEW ROAD
MARRIOTTSVILLE, MARYLAND 21104

DENOTES FIELD LOCATION OF PERC TEST HOLE

PERC TEST CERTIFICATION PLAN

#1975 MOUNT VIEW ROAD

LOTS 1 - 2

TAX MAP No. 9 ZONED: RR PARCEL NO. 48
THIRD ELECTION DISTRICT HOWARD COUNTY, MARYLAND

0' 100' 150' 200'

Scale: 1" = 100'

DATE: AUGUST 31, 1995

30544PCI.DWG

STANDARD SYMBOL
SF

tions

driven 16" minimum into the (minimum) cut, or 1 3/4" diameter hardwood. Steel posts will be 1.00 pond per linear foot.

fence post with wire ties the following requirements

Tech MSMT 509
Tech MSMT 509
Tech MSMT 322
Tech MSMT 322

ry shall be overlapped.

nt and maintained when of the fabric height.

N AS REQUIRED
OPES
PROVIDE
W WIDTH

DIKE B
(5-10 ac.)
36"
36"
6'
15"

Approved Septic System Plan
Howard County Health Department

Amy McNeill 10/7/99
Signature Date

Total linear feet of trench required 180 **feet**

Width of trench(es) 2.0 **feet**

Depth of trench(es) 7.0 **feet**

Depth of stone required below distribution pipe 4.0 **feet**

FISHER, COLLINS & CARTER, INC.
CIVIL ENGINEERING CONSULTANTS & LAND SURVEYORS
CENTENNIAL SQUARE OFFICE PARK - 10272 BALTIMORE NATIONAL PIKE
ELLICOTT CITY, MARYLAND 21042
(410) 461 - 2855

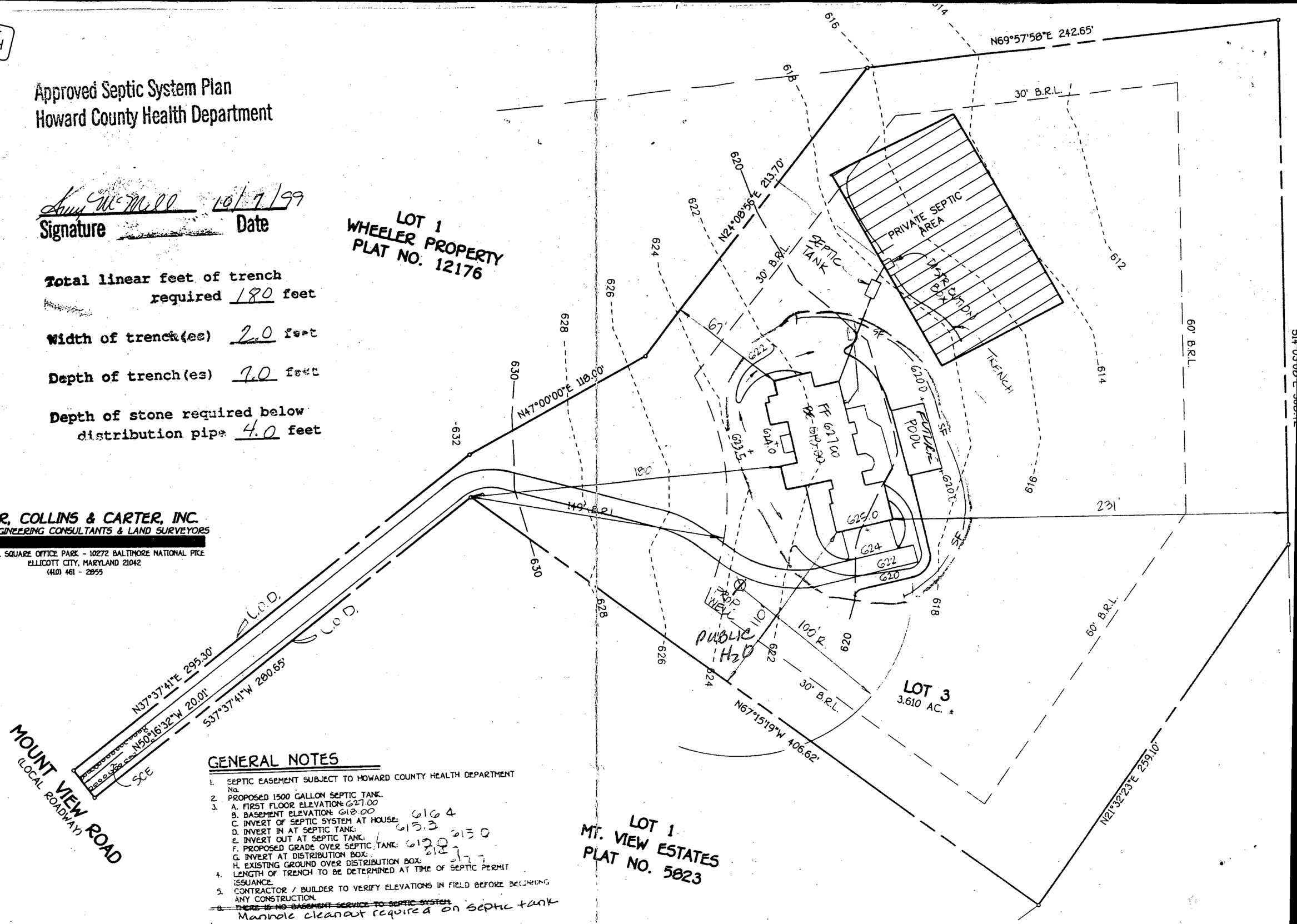

GENERAL NOTES

1. SEPTIC EASEMENT SUBJECT TO HOWARD COUNTY HEALTH DEPARTMENT No.
2. PROPOSED 1500 GALLON SEPTIC TANK.
3. A. FIRST FLOOR ELEVATION: 627.00
   B. BASEMENT ELEVATION: 618.00
   C. INVERT OF SEPTIC SYSTEM AT HOUSE: 616.4
   D. INVERT IN AT SEPTIC TANK: 615.3
   E. INVERT OUT AT SEPTIC TANK: 615.0
   F. PROPOSED GRADE OVER SEPTIC TANK: 619.0
   G. INVERT AT DISTRIBUTION BOX:
   H. EXISTING GROUND OVER DISTRIBUTION BOX:
4. LENGTH OF TRENCH TO BE DETERMINED AT TIME OF SEPTIC PERMIT ISSUANCE.
5. CONTRACTOR / BUILDER TO VERIFY ELEVATIONS IN FIELD BEFORE BEGINNING ANY CONSTRUCTION.
6. ~~THERE IS NO BASEMENT SERVICE TO SEPTIC SYSTEM.~~ Manhole cleanout required on septic tank

DEPARTMENT OF INSPECTIONS, LICENSES AND PERMITS
3430 COURT HOUSE DRIVE
ELLICOTT CITY, MD 21043
PERMITS (410)313-2455 INSPECTIONS (410)313-1810
AUTOMATED INFORMATION (410) 313-3800

HOWARD COUNTY PERMIT APPLICATION

PERMIT NUMBER B00120466

Building Address 1985 Mt. View Rd Marriottsville MD 21104
Suite/Apt. #: N/A SDP/WP/Petition #: N/A
Census Tract 6030 Subdivision N/A
Section N/A Area N/A Lot 3
Tax Map 9 Parcel [illegible] Grid 24
Zoning RR 2 Map Coordinates 5E13 Lot size 3 [illegible]

Property Owner's Name Esther J. Wheeler
Address 1975 Mt. View Rd.
City [illegible] State MD Zip Code [illegible]
Home Phone [illegible] Work Phone
Applicant's Name & Mailing Address, (if other than stated hereon):
Phone Fax

Existing Use N/A VACANT LOT
Proposed Use [illegible]
Estimated Construction Cost $ 270000
Description of Work NEW SINGLE FAMILY HOME 4 BEDROOM 4 1/2 BATHS, ATTACHED 3 CAR GARAGE UNFINISHED BASEMENT W/ [illegible]

Contractor Company
Contact Person JIM ZULICK ZULICK
Address 5657 BALTO NATL PIKE
City [illegible] State MD Zip Code 21228 21228
License No.
Phone 443 463 1621 Fax [illegible]

Occupant or Tenant OWNER
Contact Name
Address
City State Zip Code
Phone Fax

Engineer or Architect Company
Contact Person
Address
City State Zip Code
Phone Fax

BUILDING DESCRIPTION - *COMMERCIAL*

Building Characteristics

Height:
No. of stories:
Gross area, sq. ft. per floor:
Use group:
Construction type:
___ Reinforced Concrete
X Structural Steel
___ Masonry
___ Wood Frame
___ State Certified Modular

Utilities

Water Supply:
___ Public
___ Private
Sewage Disposal:
___ Public
___ Private
Electric Yes ☐ No ☐
Gas Yes ☐ No ☐
Heating System:
Electric ☐ Oil ☐
Natural Gas ☐
Propane Gas ☐
Sprinkler system: N/A ☐
___ Full
___ Partial
___ Other Suppression
___ # of Heads

BUILDING DESCRIPTION - *RESIDENTIAL*

Building Characteristics

SF Dwelling ☑ SF Townhouse ☐

	Depth	Width
1st floor:	58	[illegible]
2nd floor:	[illegible]	52
Basement:	[illegible]	[illegible]

Finished Basement ☐ Unfinished Basement ☐
Crawl space ☐ Slab on Grade ☐
No. of Bedrooms 6
Multi-family dwellings:
No. of efficiency units:
No. of 1 BR units:
No. of 2 BR units:
No. of 3 BR units:
Other Structure:
Dimensions:
Footings:
Roof:
___ State Certified Modular
___ Manufactured Home

Utilities

Water Supply:
X Public
___ Private
Sewage Disposal:
___ Public
X Private
Electric Yes ☑ No ☐
Gas Yes ☐ No ☑
Heating System:
Electric ☐ Oil ☐
Natural Gas ☐
Propane Gas ☐
Sprinkler system: N/A ☐
___ NFPA #13D
___ NFPA #13R
___ Other:

THE UNDERSIGNED HEREBY CERTIFIES AND AGREES AS FOLLOWS: (1) THAT HE/SHE IS AUTHORIZED TO MAKE THIS APPLICATION; (2) THAT THE INFORMATION IS CORRECT; (3) THAT HE/SHE WILL COMPLY WITH ALL REGULATIONS OF HOWARD COUNTY WHICH ARE APPLICABLE THERETO; (4) THAT HE/SHE WILL PERFORM NO WORK ON THE ABOVE REFERENCED PROPERTY NOT SPECIFICALLY DESCRIBED IN THIS APPLICATION; (5) THAT HE/SHE GRANTS COUNTY OFFICIALS THE RIGHT TO ENTER ONTO THIS PROPERTY FOR THE PURPOSE OF INSPECTING THE WORK PERMITTED AND POSTING NOTICES.

[signature] Esther J. Wheeler
Applicant's Signature

[signature] Esther J Wheeler
Print Name

Contractor
Title/Company

9/17/99
Date

Checks payable to: *DIRECTOR OF FINANCE OF HOWARD COUNTY*
** PLEASE WRITE NEATLY AND LEGIBLY **
- FOR OFFICE USE ONLY -

AGENCY	DATE	SIGNATURE APPROVAL
Land Development, DPZ		
State Highways		
Building Official		
Dev. Engineering, DPZ		
Health	9/27/99	A McMill
Fire Protection		

X Is Sediment Control approval required prior to issuance?
YES ☒ NO ☐

CONTINGENCY CONSTRUCTION START: ☐
ONE STOP SHOP: ☐

DPZ SETBACK INFORMATION
Front:
Rear:
Side:
Side St.:
All minimum setbacks met?
YES ☐ NO ☐
Is Entrance Permit required?
YES ☐ NO ☐
Historic District?
YES ☐ NO ☐
Lot Coverage for NewTown Zone
SDP/Red-line approval date

PROPERTY ID#: 43109

Filing fee	$ 25
Permit fee	$
Excise tax	$
Sub-total paid	$
Add'l permit fee	$
TOTAL FEES	$
Balance due	$
Check	# 409
Validation	# 24769

Accepted by [signature]

Distribution of Copies- White: Building Official Green: LDD, DPZ Yellow: DED, DPZ Pink: Health Gold: SHA

a:\permit.frm Rev. 10/15/98