

6/4/84

Approved

6-5-84

# PERMIT

P 33574

A 32732

Jacobson SEWAGE DISPOSAL SYSTEM

MARYLAND STATE DEPARTMENT OF HEALTH\*

HOWARD COUNTY  
BUREAU OF ENVIRONMENTAL HEALTH  
992-2330

03-309312  
INDEX

ELLICOTT CITY  
DISTRICT 3rd.

DATE 2/21/84

Thomas H. Klinedinst IS PERMITTED TO INSTALL X ALTER \_\_\_\_\_

ADDRESS P. O. Box 26, Clarksville, Maryland 21029 PHONE 774-4326

SUBDIVISION Conaway Property ROAD 715 Gaither Road LOT 6

PROPERTY OWNER Thomas H. Klinedinst

ADDRESS \_\_\_\_\_

IF GARBAGE GRINDER IS USED INCREASE SEPTIC TANK CAPACITY BY 50% AND ABSORPTION AREA BY 22%.

GARBAGE GRINDER? YES \_\_\_\_\_ NO X

SEPTIC TANK CAPACITY 1000 GALLONS NUMBER OF BEDROOMS 3

TRENCHES - 158 sq. ft. absorbent area per bedroom. Trench to be 2 ft. wide, Inlet 4 1/2 feet below original grade. Bottom maximum depth 8 1/2 feet below original grade. Effective area begins at 4 1/2 feet below original grade with 4 feet of stone below distribution pipe.

LOCATION: Start the ditch or place the dry well at perc hole No. 5 which is located 230 feet from the back lot line, and 30 feet from the right side of the lot as seen when facing the lot from the back lot line. Run the ditches toward the left side of the lot as seen when facing the lot from the back line. Use 3 parallel trenches - spaced 10 feet apart. The back lot line is 295.25 feet long. (running N33°41'48"E) NOTE: No trench to exceed 100 feet in length. A distribution box is required. Trenches to be installed on level ground. Call for inspection of trench before gravel is installed. Provide 6"-8" diameter cleanout and cap to grade or above on septic tank and drywell.

PLANS APPROVED BY Raymond Hodges DATE 11/21/83

COVER NO WORK UNTIL INSPECTED AND APPROVED.

NEITHER THE HOWARD COUNTY COUNCIL NOR THE HEALTH DEPARTMENT IS RESPONSIBLE FOR THE SUCCESSFUL OPERATION OF ANY SYSTEM.

NOTE: IF TRENCH IS USED CALL FOR INSPECTION BEFORE AND AFTER PLACING GRAVEL IN TRENCH.

NOTE: NO DRY WELL SHALL EXCEED 15 FOOT IN DIAMETER. NO ABSORPTION TRENCH TO EXCEED 100 FEET IN LENGTH.

NOTE: ALL PIPE FROM HOUSE TO SEPTIC TANK MUST BE CAST IRON OR SCHEDULE 40 PVC OR ABS.

PERMIT VOID AFTER THREE YEARS.

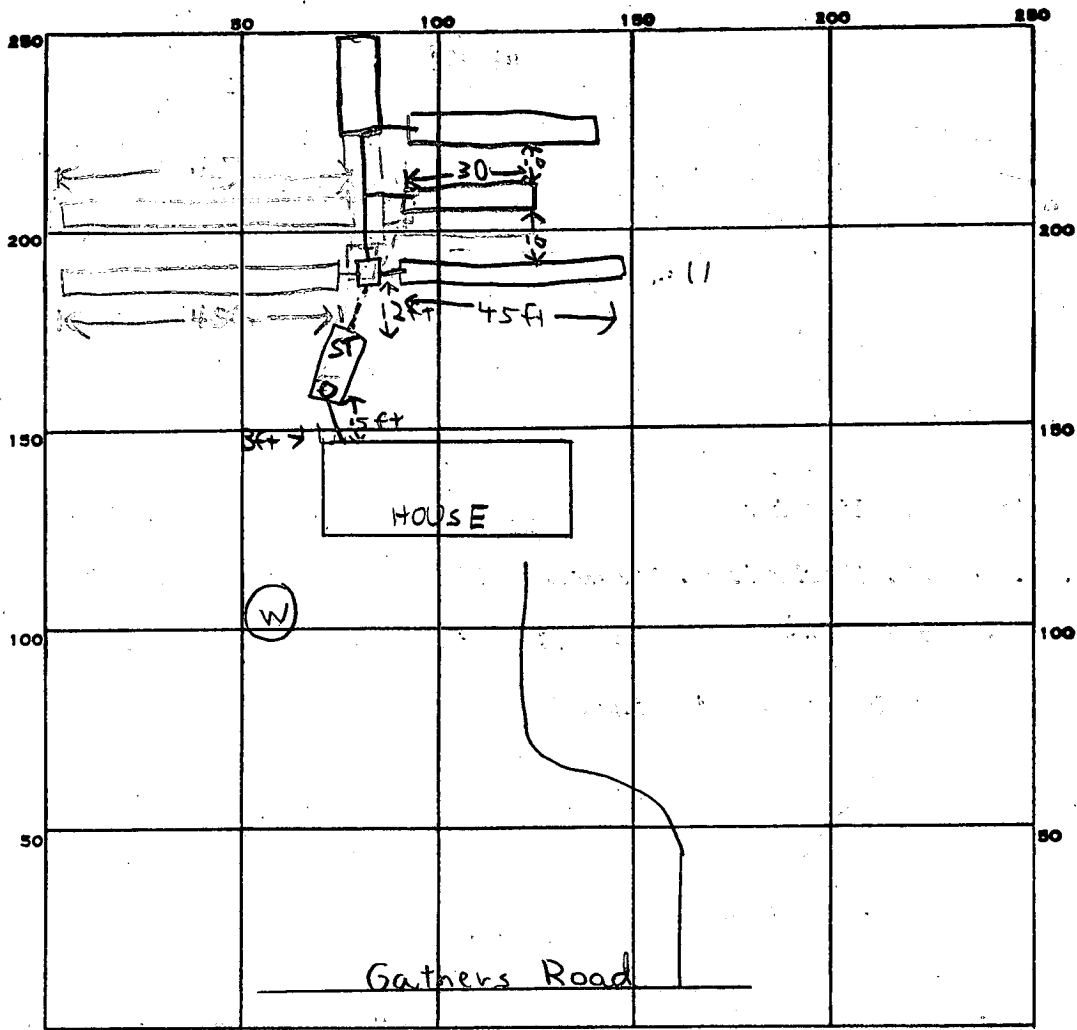
NOTE: INSTALL STAND PIPE ON SEPTIC TANK AND DRY WELL. STAND PIPES MUST BE 6 INCHES IN DIAMETER. CAST IRON, CONCRETE OR TERRA COTTA, OR PVC OR ABS ACCEPTED. IF TOP OF SEPTIC TANK IS DEEPER THAN 3 FEET MANHOLE TO GRADE REQUIRED.

**\*INSTALLER IS RESPONSIBLE FOR OBTAINING FINAL APPROVAL ON THIS PERMIT**

\*CALL 992-2330 FOR INSPECTION OF SEPTIC SYSTEMS.

EH - 2-1082

A 32732



INDICATE NORTH. - NAME ADJOINING ROADWAY AS BASE LINE.

PERMIT CARD \_\_\_\_\_

SEPTIC TANK, LEVEL

CLEANOUTS S.T.

DISTRIBUTION BOX, LEVEL

TILE FIELD, DEPTH \_\_\_\_\_ FT. TRENCH WIDTH 2 FT.

GRAVEL DEPTH 5.5 ft IN. TOTAL LENGTH \_\_\_\_\_ FT.

NUMBER OF TRENCHES \_\_\_\_\_ TOTAL BOTTOM AREA \_\_\_\_\_

SEEPAGE PITS, INSIDE DIAMETER \_\_\_\_\_ FT. DEPTH BELOW INLET \_\_\_\_\_ FT.

ABSORBENT AREA \_\_\_\_\_ SQ. FT.

REMARKS 6-4-84 O.K. to cover 1st trench, O.K. to continue work AJ  
6-5-84 O.K. to cover all work AJ

DATE SYSTEM APPROVED \_\_\_\_\_

6/5/84

INSPECTOR \_\_\_\_\_

Allen Jacobson

SUBDIVISION: CONAWAY PROP

LOT NUMBER: NEW 6 A 32732

DRY WELL OR DRY WELL AND TRENCH

125 sq. ft./bedroom

|           | <u>Septic Tank</u> |
|-----------|--------------------|
| 3 bedroom | 1000 gallon        |
| 4 bedroom | 1250 gallon        |
| 5 bedroom | 1500 gallon        |

Minimum Total square feet

Inlet 4 1/2 feet below original grade.

Bottom maximum depth 8 1/2 feet below original grade.

Effective area begins at 4 1/2 feet below original grade.

NOTE: If trench is used to make up absorbent area, run the trench on level ground and leave a 5 foot earth buffer between dry well and trench. No trench is to exceed 100 feet in length. Trench inlet to be same as dry well, with 4 feet of stone below distribution pipe.

48' 11"      158  
 54' 1"      3  
             474

JR  
TRENCHES

158 sq. ft./bedroom - 3

Trench to be 2 wide.

Inlet 4 1/2 feet below original grade.

Bottom maximum depth 8 1/2 feet below original grade.

Effective area begins at 4 1/2 feet below original grade.

4 feet of stone below distribution pipe.

- NOTE:
- (1) No trench to exceed 100 feet in length.
  - (2) ~~If more than one trench is used,~~ a distribution box is required. HERE
  - (3) Trenches to be installed on level ground.
  - (4) Call for inspection of trench before gravel is installed.
  - (5) Provide 6"-8" diameter cleanout and cap to grade or above on septic tank and drywell.
  - (6) If a Garbage disposal is used, increase septic tank capacity by 50% and increase absorbant sidewall area by 22%.

LOCATION: START THE DITCH OR PLACE THE DRYWELL

AT PERC HOLE #5 WHICH IS LOCATED

230 FT FROM THE BACK LOTLINE AND 30 FT

FROM THE RIGHT SIDE OF THE LOT AS SEEN WHEN

FACING THE LOT FROM THE BACK LOT LINE

RUN THE DITCHES TOWARD THE LEFT SIDE OF THE LOT

AS SEEN WHEN FACING THE LOT FROM THE BACK LINE

USE 3 PARALLEL TRENCHES SPACED 10 FT APART

THE BACK LOT LINE IS 295.25 FT LONG

RUNNING N 33° 41' 48" E      11/21/83 RH

# APPLICATION

SEWAGE DISPOSAL TESTING

STATE OF MARYLAND - DEPARTMENT OF HEALTH AND MENTAL HYGIENE

A 32732

P \_\_\_\_\_

HOWARD COUNTY HEALTH DEPARTMENT  
ENVIRONMENTAL HEALTH SERVICES

P. O. BOX 476 ELLICOTT CITY, MARYLAND 21043  
TELEPHONE: 992-2330

DISTRICT 3rd

DATE 5/5/83

*Per*  
*5/9/83*  
*9:30 A.M.*

BLDG. PERMIT SIGNED  
AND RETURNED 12/2/83  
*Serial #50696 STD.*

TO: THE COUNTY HEALTH OFFICER  
ELLICOTT CITY, MARYLAND

I, HEREBY, APPLY FOR THE NECESSARY TEST IN ORDER TO CONSTRUCT (OR RECONSTRUCT) A SEWAGE DISPOSAL SYSTEM.

PROPERTY OWNER Calvin Conaway Thomas H. Klinedinst - 274-4326  
*Lendrim Phone*

ADDRESS 701 GAITHER Rd Sykesville MD PHONE 442-2416

PROPERTY LOCATION:

SUBDIVISION CONAWAY PROPERTY LOT NO. REAR AREA of Lot 1  
*for Future Subdivision*

ROAD AND DESCRIPTION 701 GAITHER Rd CONAWAY 489-4973

SIZE OF LOT 10.479 AC TYPE BLDG. 3  
(NUMBER OF BEDROOMS)

THE SYSTEM INSTALLED UNDER THIS APPLICATION IS ACCEPTABLE ONLY UNTIL PUBLIC FACILITIES BECOME AVAILABLE. I FULLY UNDERSTAND THE FEE CONNECTED WITH THE FILING OF THIS PERC TEST APPLICATION IS NON-REFUNDABLE UNDER ANY CIRCUMSTANCES. I ALSO AGREE TO COMPLY WITH ALL M.O.S.H.A. REQUIREMENTS IN TESTING THIS LOT.

APPROVED BY Raymond Rodge FOR Victor J. Andrim (SIGNATURE OF APPLICANT) DATE 11/21/83

REJECTED BY \_\_\_\_\_ FOR \_\_\_\_\_ DATE \_\_\_\_\_

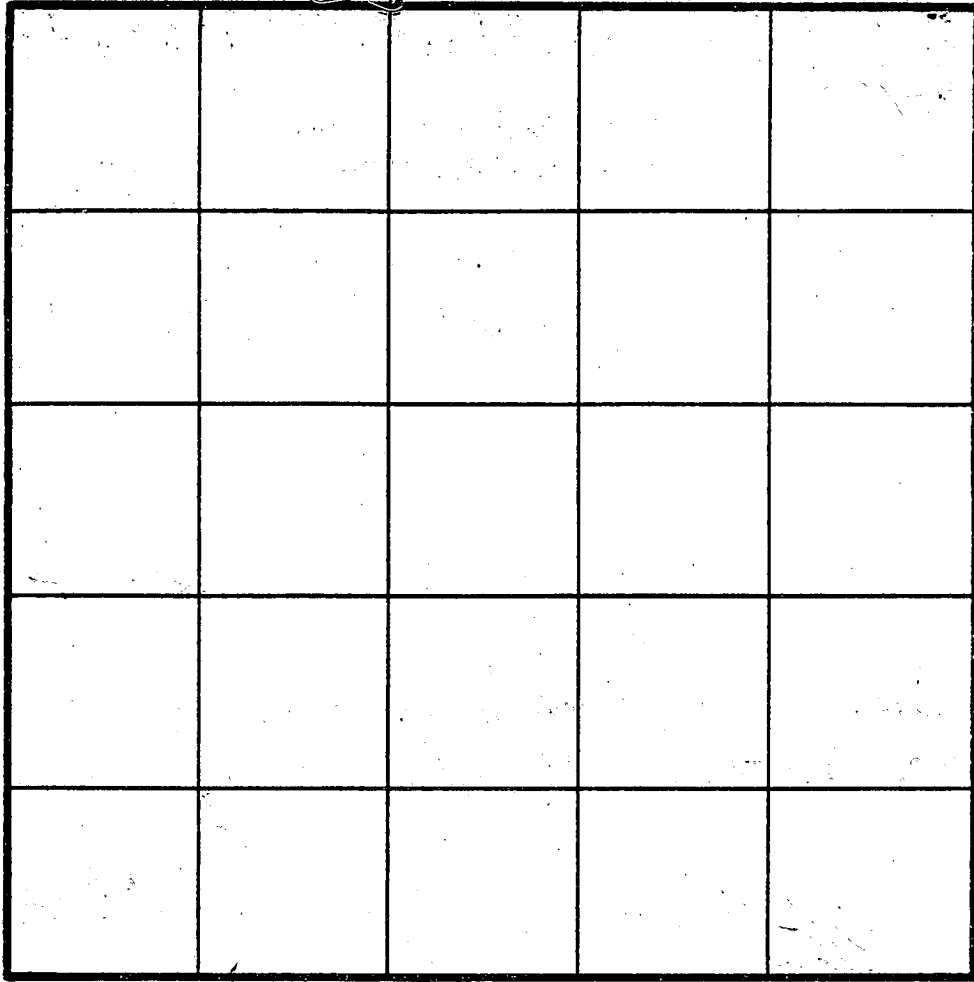
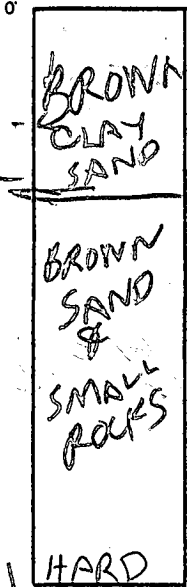
HOLD PENDING FURTHER TESTS \_\_\_\_\_ DATE \_\_\_\_\_

REASONS FOR REJECTION OR HOLDING 5/9/83 PERC PROB OK BUT MUST HOLD FOR REVIEW ROCK SOME HOLES R/H  
5/19/83 PERC OK F.S. 11/21/83 Spear Writter R/H

# THIS IS NOT A PERMIT

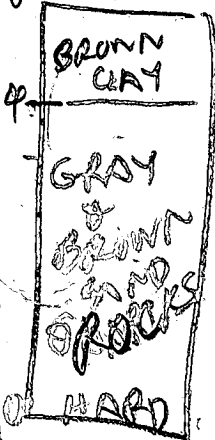
④

SOIL PROFILE




INDICATE NORTH - NAME ADJOINING ROADWAY AS BASE LINE.

⑤



| DATE   | TEST NO. | DEPTH | PRE-WET |      | TEST - 1" DROP |      | TIME |
|--------|----------|-------|---------|------|----------------|------|------|
|        |          |       | START   | STOP | START          | STOP |      |
| 5/9/83 | 4M       | 6     | 1213    | 1218 | 1218           | 1226 | 8    |
| 5/9/83 | 6V       | 12    | LOOKS   | OK   |                |      |      |
|        |          |       |         |      |                |      |      |
|        |          |       |         |      |                |      |      |
|        |          |       |         |      |                |      |      |
|        |          |       |         |      |                |      |      |
|        |          |       |         |      |                |      |      |
|        |          |       |         |      |                |      |      |
|        |          |       |         |      |                |      |      |
|        |          |       |         |      |                |      |      |
|        |          |       |         |      |                |      |      |

⑥



REMARKS \_\_\_\_\_

TYPE OF SOIL \_\_\_\_\_

TESTED BY \_\_\_\_\_ ALSO PRESENT \_\_\_\_\_

EH 12-1079

April

# APPLICATION

SEWAGE DISPOSAL TESTING

STATE OF MARYLAND - DEPARTMENT OF HEALTH AND MENTAL HYGIENE

A 32732

P \_\_\_\_\_

HOWARD COUNTY HEALTH DEPARTMENT  
ENVIRONMENTAL HEALTH SERVICES

P. O. BOX 476 ELLICOTT CITY, MARYLAND 21043  
TELEPHONE: 992-2330

DISTRICT 3rd

DATE 5/5/83

TO: THE COUNTY HEALTH OFFICER  
ELLICOTT CITY, MARYLAND

I, HEREBY, APPLY FOR THE NECESSARY TEST IN ORDER TO CONSTRUCT (OR RECONSTRUCT) A SEWAGE DISPOSAL SYSTEM.

PROPERTY OWNER CALVIN CONRADY

ADDRESS 701 GAITHER RD Sykesville MD PHONE LENDERM PHONE 442 2016

PROPERTY LOCATION:

SUBDIVISION CONRADY PROPERTY LOT NO. REAR AREA OF LOT #1 FOR FUTURE SUBDIVISION

ROAD AND DESCRIPTION 701 GAITHER RD

SIZE OF LOT 10.474 AC TYPE BLDG. 3  
(NUMBER OF BEDROOMS)

THE SYSTEM INSTALLED UNDER THIS APPLICATION IS ACCEPTABLE ONLY UNTIL PUBLIC FACILITIES BECOME AVAILABLE. I FULLY UNDERSTAND THE FEE CONNECTED WITH THE FILING OF THIS PERC TEST APPLICATION IS NON-REFUNDABLE UNDER ANY CIRCUMSTANCES. I ALSO AGREE TO COMPLY WITH ALL M.O.S.H.A. REQUIREMENTS IN TESTING THIS LOT.

Patrick Adair  
(SIGNATURE OF APPLICANT)

APPROVED BY \_\_\_\_\_ FOR \_\_\_\_\_ DATE \_\_\_\_\_

REJECTED BY \_\_\_\_\_ FOR \_\_\_\_\_ DATE \_\_\_\_\_

HOLD PENDING FURTHER TESTS \_\_\_\_\_ DATE \_\_\_\_\_

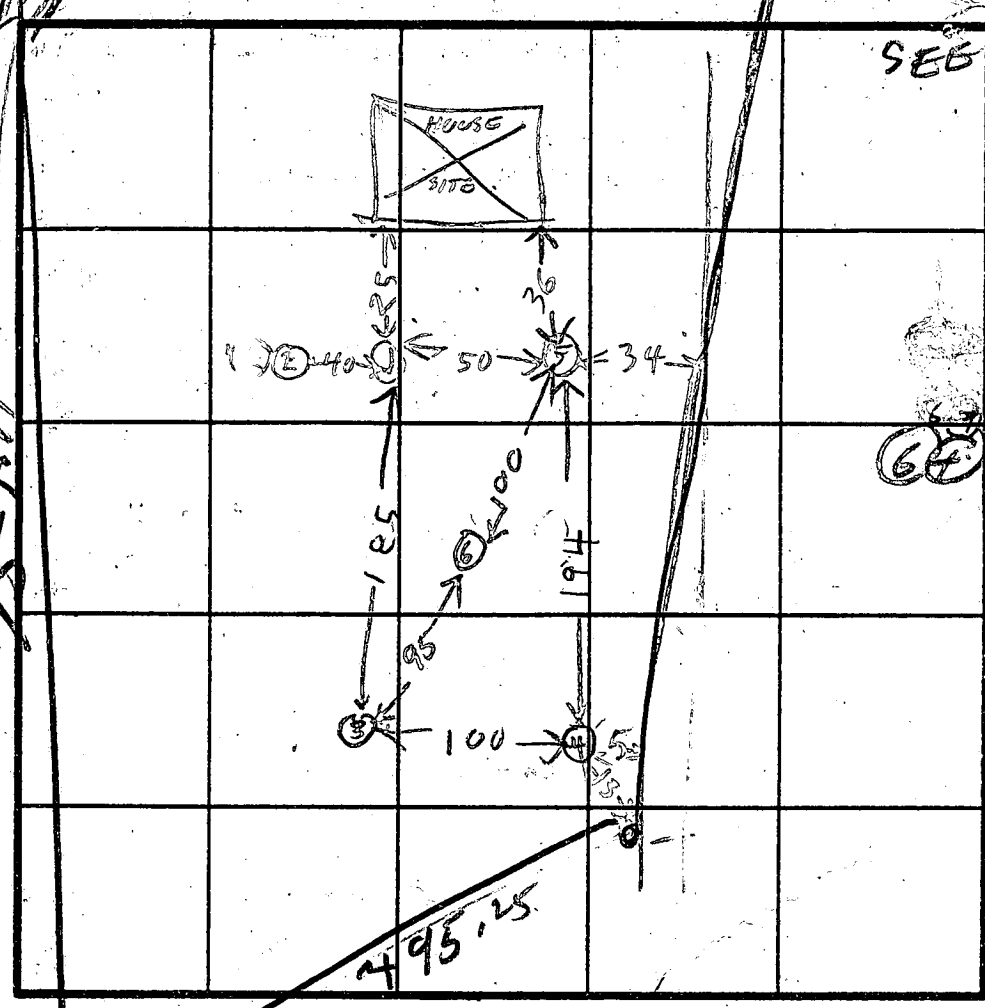
REASONS FOR REJECTION OR HOLDING \_\_\_\_\_  
\_\_\_\_\_  
\_\_\_\_\_

# THIS IS NOT A PERMIT

SEEDWAY

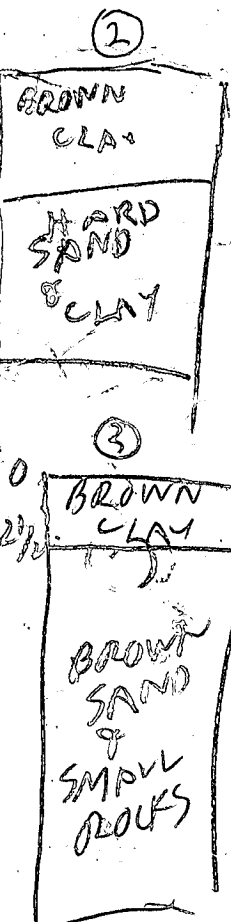

HUB ELEV

- ⑤ = HIGHEST
- ③ = LOWEST
- ① NEXT HIGHEST
- ② NEXT LOWEST



INDICATE NORTH - NAME ADJOINING ROADWAY AS BASE LINE.

SOIL PROFILE



| DATE   | TEST NO. | DEPTH | PRE-WET              |      | TEST - 1" DROP |      | TIME        |
|--------|----------|-------|----------------------|------|----------------|------|-------------|
|        |          |       | START                | STOP | START          | STOP |             |
| 5/9/83 | 1 S      | 4     | 1026                 | 1100 | 1st inch       | 34   | SLOW        |
|        | 1 D      | 8 1/2 | 1024                 | 1026 | 1026           | 1028 | 2           |
|        | 1 V      | 12    | LOOKS O/C            |      |                |      |             |
|        | 2 S      | 4     | 1032                 | 1100 | 1100           | 1130 | LITTLE PERC |
|        | 2 D      | 8     | 1044                 | 1112 | 1112           | 1140 | LITTLE PERC |
|        | 2 V      | 8     | LOOKS UNSATISFACTORY |      |                |      |             |
|        | 3 S      | 8 1/2 | 1105                 | 1108 | 1108           | 1116 | 8           |
|        | 3 D      | 8     | 1105                 | 1108 | 1108           | 1116 | 8           |
|        | 3 V      | 12    | LOOKS OK             |      |                |      |             |
|        | 4 S      | 5     | 1120                 | 1156 | LITTLE PERC    |      |             |
|        | 4 D      | 9     | 1120                 | 1121 | 1121           | 1122 | 1           |
|        | 4 V      | 11    | LOOK OK HARD BOTTOM  |      |                |      |             |
|        | 1 M      | 5     | 1131                 | 1135 | 1135           | 1140 | 5           |
|        | 5        | 5     | 1202                 | 1205 | 1205           | 1211 | 6           |
|        | 5 D      | 8 1/2 | 1202                 | 1204 | 1204           | 1207 | 3           |
|        | 5 V      | 10    |                      |      |                |      |             |

EH-12-1079

EXIST REMARKS  
House SYSTEM O/C

TYPE OF SOIL

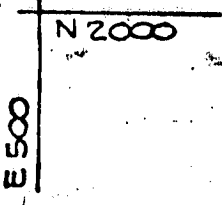
TESTED BY R. HODGES

OWNER CAVIN CONAWAY

OWNER CANDY KLINGENST

ALSO PRESENT PAT LINCOLN, BARRMERS  
JEFF BALDWIN, SHARP

ICE A. CHRISTMAN  
JOHN J. MOODY  
676/163



*Per donee  
1978  
under name  
of Elmer Conaway  
before it was  
subdivided*

ANGELO RUTA &  
HUGO RICCIUTI  
PARCEL TWO  
670/431

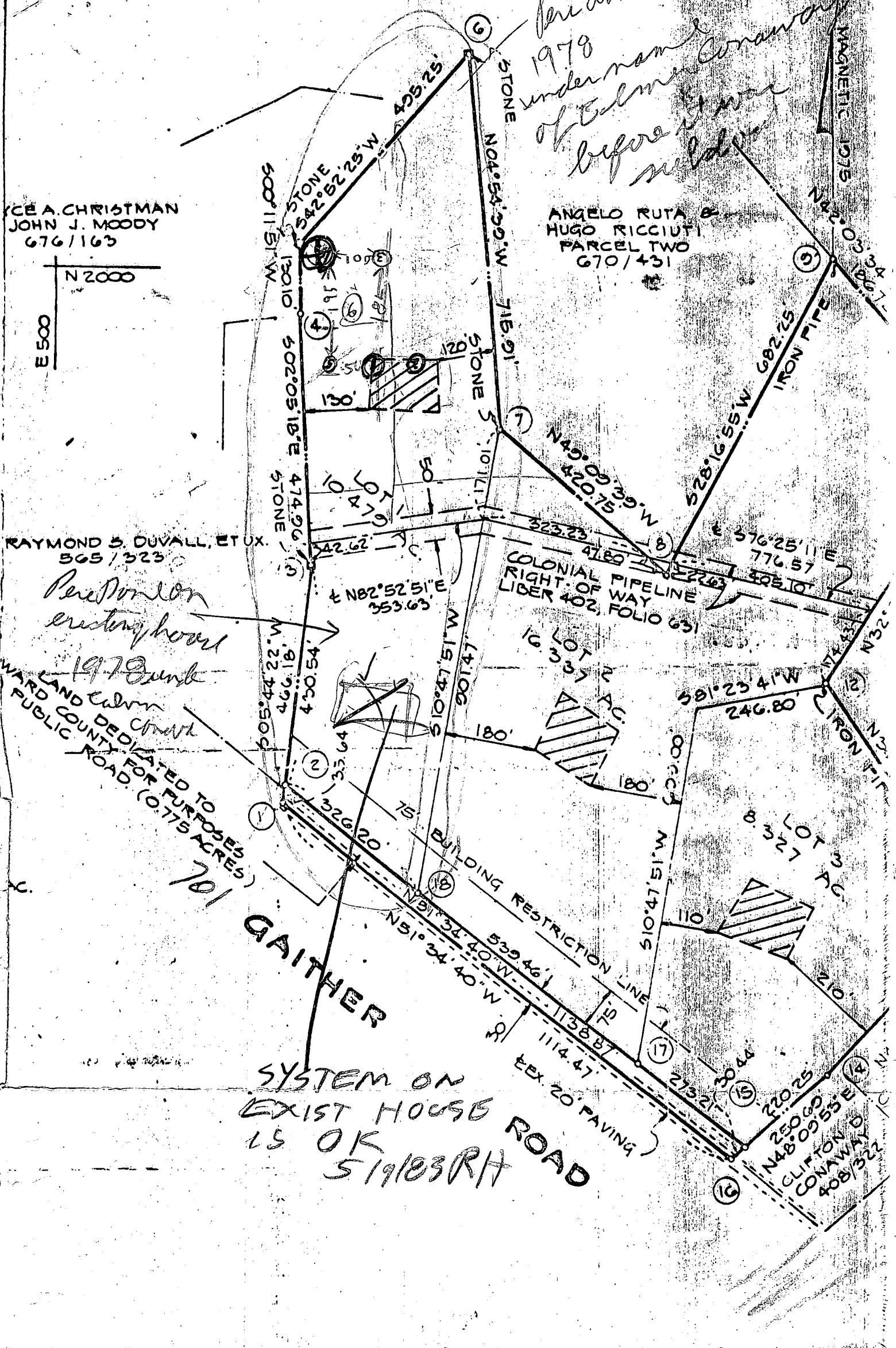
RAYMOND S. DUVALL, ET UX.  
565/323

*Person on  
erecting house*

*1978 Bank  
Land taken  
dedicated to  
public road (0.775 acres)*

**GAITHER**

*SYSTEM ON  
EXIST HOUSE  
IS OK  
5/19/83 RH*



**OWNER'S STATEMENT**

WE ELMER T. CONAWAY & LAURA M. CONAWAY, OWNERS OF THE PROPERTY SHOWN AND DESCRIBED HEREON, HEREBY ADOPT THIS PLAN OF SUBDIVISION, AND IN CONSIDERATION OF THE APPROVAL OF THIS FINAL

I HEREBY SUBDIVISION TO ELMER

B 1. 7278

SEQUENCE NO. (OEP USE ONLY)

STATE OF MARYLAND PERMIT TO DRILL WELL

OEP PERMIT NUMBER

HO-81-0316

(THIS NUMBER IS TO BE PUNCHED IN COLS. 3-6 ON AEL CARDS)

11/21/83 1:30 P.M. please print or type

fill in this form completely

Date Received

10/06/83

OWNER INFORMATION

CONAWAY CALVIN

701 EATHER RD

SYKESVILLE MD 21154

B 3

LOCATION OF WELL

HOWARD

SONAWAY CALVIN CONAWAY PROP.

SECTION 44 46 LOT 6

EATHER

1 MILE FROM TOWN

DRILLER INFORMATION

Bernard Feizer 210

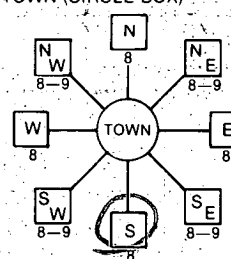
Tr. County Well Drilling

5175 Barth Low Rd Sykesville 21154

Bernard Feizer 10/5/83

B 4

DIRECTION OF WELL FROM TOWN (CIRCLE BOX)



EATHER Rd.

NEAR WHAT ROAD

ON WHICH SIDE OF ROAD (CIRCLE APPROPRIATE BOX)

700

300 DISTANCE FROM ROAD

ENTER FT or MI

B 2 WELL INFORMATION

APPROX. PUMPING RATE (GAL. PER MIN.) 5

AVERAGE DAILY QUANTITY NEEDED (GAL. PER DAY) 500

USE FOR WATER (CIRCLE APPROPRIATE BOX)

- D HOME (SINGLE OR DOUBLE HOUSEHOLD UNIT ONLY)
F FARMING (LIVESTOCK WATERING & AGRICULTURAL IRRIGATION)
I INDUSTRIAL, COMMERCIAL, STATE AND FEDERAL GOV. OTHER (REQUIRES APPROPRIATION PERMIT)
P PUBLIC OR PRIVATE WATER COMPANY. (REQUIRES APPROPRIATION PERMIT AND STATE HEALTH DEPARTMENT APPROVAL)
T TEST, OBSERVATION, MONITORING (MAY REQUIRE APPROPRIATION PERMIT)

NOT TO BE FILLED IN BY DRILLER HEALTH DEPARTMENT APPROVAL

HOWARD

A32732

COUNTY NAME

COUNTY NO.

OEP SIGNATURE

STATE HEALTH INSERT S

DATE ISSUED 102583

Frank Shinn

4/25/84

CO SIGNATURE

EXP. DATE

NORTH GRID 553000

EAST GRID 0803000

APPROXIMATE DEPTH OF WELL 125 FEET

APPROXIMATE DIAMETER OF WELL 6 INCH

METHOD OF DRILLING (circle one)

BORED (or Augered) JETTED Jetted & DRIVEN

AIR-ROTARY AIR-PERCussion ROTARY (Hydraulic Rotary)

CABLE REVERSE-ROTARY Drive-POINT

REPLACEMENT OR DEEPEMED WELLS (CIRCLE APPROPRIATE BOX)

- N THIS WELL WILL NOT REPLACE AN EXISTING WELL
Y THIS WELL WILL REPLACE A WELL THAT WILL BE ABANDONED AND SEALED
S THIS WELL WILL REPLACE A WELL THAT WILL BE USED AS A STANDBY
D THIS WELL WILL DEEPEMED AN EXISTING WELL

PERMIT NUMBER OF WELL TO BE REPLACED OR DEEPEMED (IF AVAILABLE)

Not to be filled in by driller (OEP USE ONLY)

APPROP. PERMIT NUMBER GAP

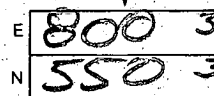
FORCE FS PERMIT No. HO-81-0316

SPECIAL CONDITIONS

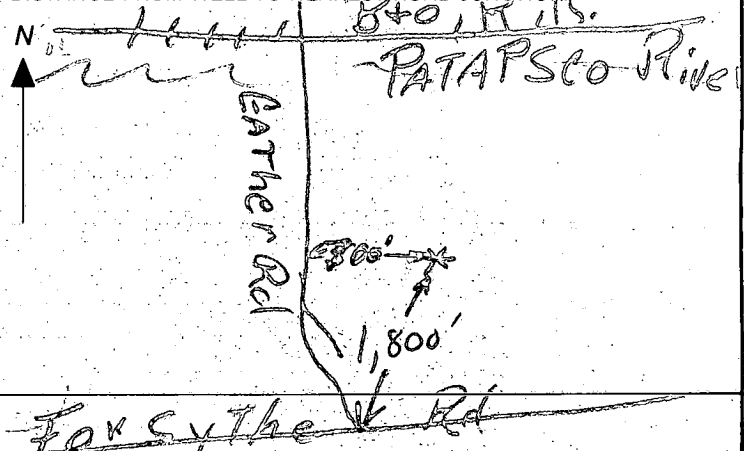
SHOW MAJOR FEATURES OF BOX & LOCATE WELL WITH AN X

SOURCES OF DRILLING WATER

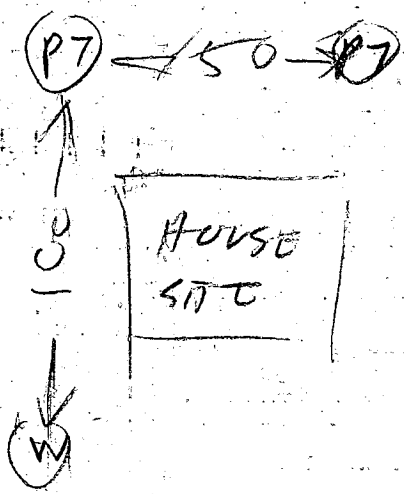
WRITE THE BOX NUMBER FROM THE MAP HERE



DRAW A SKETCH BELOW SHOWING LOCATION OF WELL IN RELATION TO NEARBY TOWNS AND ROADS AND GIVE DISTANCE FROM WELL TO NEAREST ROAD JUNCTION



SIDE



11/21/83

- ① 26 FT CASING 2 FT OUT OF GROUND
- ② 2 1/2 FT OPEN HOLE
- ③ DRILLER HIT HARD ROCK
- ④ LOCATION OF
- ⑤ 8 BAGS
- ⑥ WELL OK

R. Hodges



C1 4438 SEQUENCE NO. (OEP USE ONLY)

STATE OF MARYLAND WELL COMPLETION REPORT

THIS REPORT MUST BE SUBMITTED WITHIN 45 DAYS AFTER WELL IS COMPLETED.

COUNTY NUMBER A 32732

DATE RECEIVED

DATE WELL COMPLETED 11/22/83

DEPTH OF WELL 100 (TO NEAREST FOOT)

PERMIT NO. FROM "PERMIT TO DRILL WELL" 40-81-0316

OWNER Conway Calvin Gaither Road Gaither TOWN Gaither SUBDIVISION Calvin Conway property SECTION LOT 6

WELL LOG Not required for driven wells STATE THE KIND OF FORMATIONS PENETRATED, THEIR COLOR, DEPTH, THICKNESS AND IF WATER BEARING

Table with columns: DESCRIPTION (Use additional sheets if needed), FEET (FROM, TO), Check if water bearing. Includes handwritten entries: CLAY 0-10, gray rock 10-40, FLINTS 40-60, Rock mspcl 37, gray 60-90, gray rock 60-90, Layer of loose gray and white Rock 90-100.

GROUTING RECORD WELL HAS BEEN GROUTED (Y) (N) TYPE OF GROUTING MATERIAL CEMENT (CM) BENTONITE CLAY (BC) NO. OF BAGS 8 NO. OF POUNDS 130 GALLONS OF WATER 30 DEPTH OF GROUT SEAL (to nearest foot) from 0 to 21 ft.

CASING RECORD casing types insert appropriate code below (ST, CO, PL, OT) MAIN Nominal diameter, Total depth CASING top (main) casing of main casing TYPE (nearest inch) (nearest foot)

OTHER CASING (if used) diameter inch depth (feet) from to

SCREEN RECORD screen type or open hole insert appropriate code below (ST, BR, HO, PL, OT) STEEL BRASS BRONZE OPEN HOLE PLASTIC OTHER

DEPTH (nearest ft.) 1 HO 24 78 2 OT 78 100 3

SLOT SIZE 1 2 3 DIAMETER OF SCREEN (NEAREST INCH) from 78 to 100 GRAVEL PACK IF WELL DRILLED WAS FLOWING WELL INSERT F IN BOX 68

PUMPING TEST HOURS PUMPED (nearest hour) 6 PUMPING RATE (gal. per min. to nearest gal.) 12 METHOD USED TO MEASURE PUMPING RATE 5 gal/min WATER LEVEL (distance from land surface) BEFORE PUMPING 38 WHEN PUMPING 40 TYPE OF PUMP USED (for test) A air P piston T turbine C centrifugal R rotary O other (describe below) J jet S submersible

PUMP INSTALLED DRILLER WILL INSTALL PUMP YES NO IF DRILLER INSTALLS PUMP, THIS SECTION MUST BE COMPLETED FOR ALL WELLS EXCEPT HOME USE TYPE OF PUMP INSTALLED PLACE (A,C,J,P,R,S,T,O) IN BOX - SEE ABOVE: CAPACITY: GALLONS PER MINUTE (to nearest gallon) PUMP HORSE POWER PUMP COLUMN LENGTH (nearest ft.) CASING HEIGHT (circle appropriate box and enter casing height) LAND SURFACE (nearest foot)

CIRCLE APPROPRIATE LETTER A A WELL WAS ABANDONED AND SEALED WHEN THIS WELL WAS COMPLETED. E ELECTRIC LOG OBTAINED P TEST WELL CONVERTED TO PRODUCTION WELL

I HEREBY CERTIFY THAT THIS WELL HAS BEEN CONSTRUCTED IN ACCORDANCE WITH COMAR 10.17.13 "WELL CONSTRUCTION" AND IN CONFORMANCE WITH ALL CONDITIONS STATED IN THE ABOVE CAPTIONED PERMIT, AND THAT THE INFORMATION PRESENTED HEREIN IS ACCURATE AND COMPLETE TO THE BEST OF MY KNOWLEDGE.

DRILLERS IDENT. NO. 270 DRILLERS SIGNATURE Bernard Freese (MUST MATCH SIGNATURE ON APPLICATION)

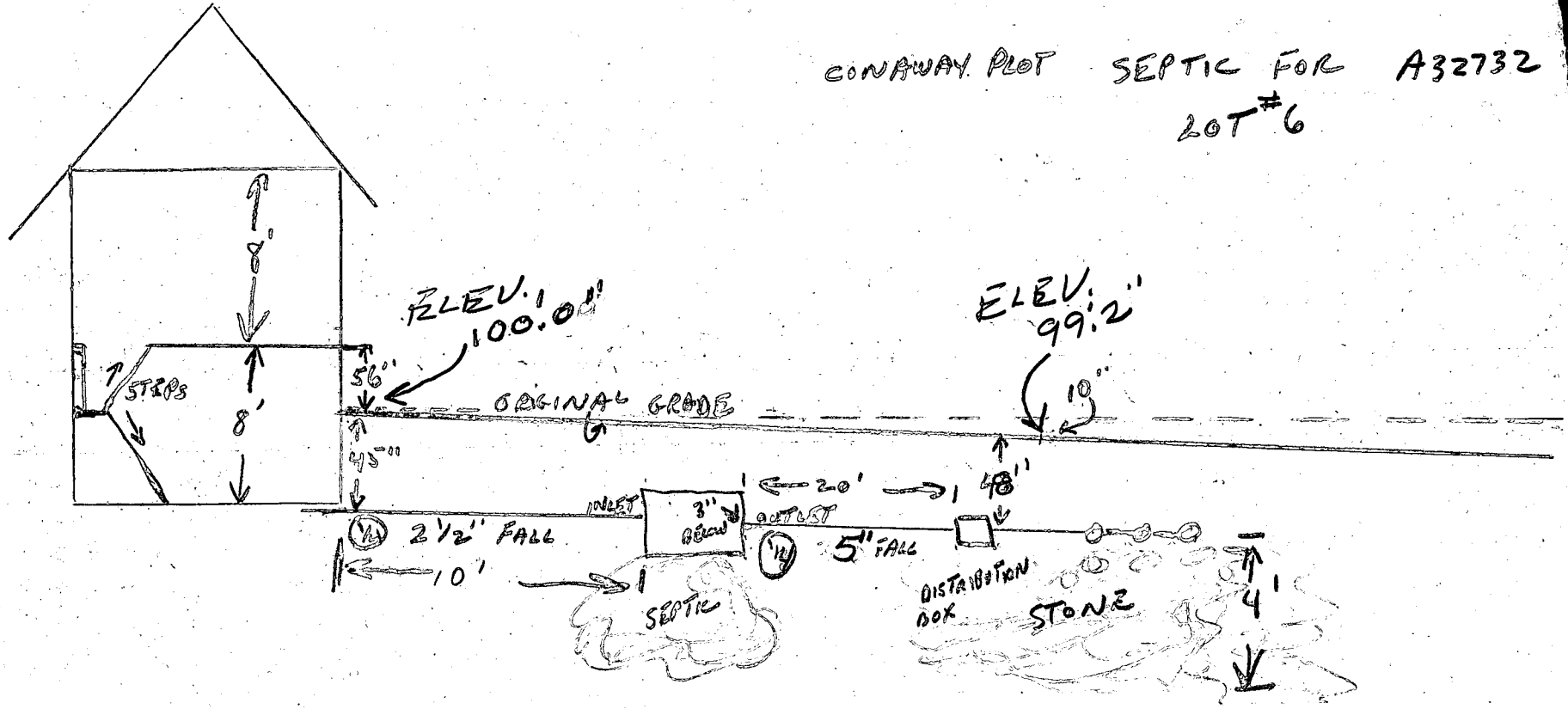
SITE SUPERVISOR (sign. of driller or journeyman responsible for sitework if different from permittee)

OEP USE ONLY (NOT TO BE FILLED IN BY DRILLER) (E.R.O.S.) WQ TELESCOPE CASING LOG INDICATOR OTHER DATA

LOCATION OF WELL ON LOT SHOW PERMANENT STRUCTURE SUCH AS BUILDING, SEPTIC TANKS, AND/OR LANDMARKS AND INDICATE NOT LESS THAN TWO DISTANCES (MEASUREMENTS TO WELL) Line 0 30 40'



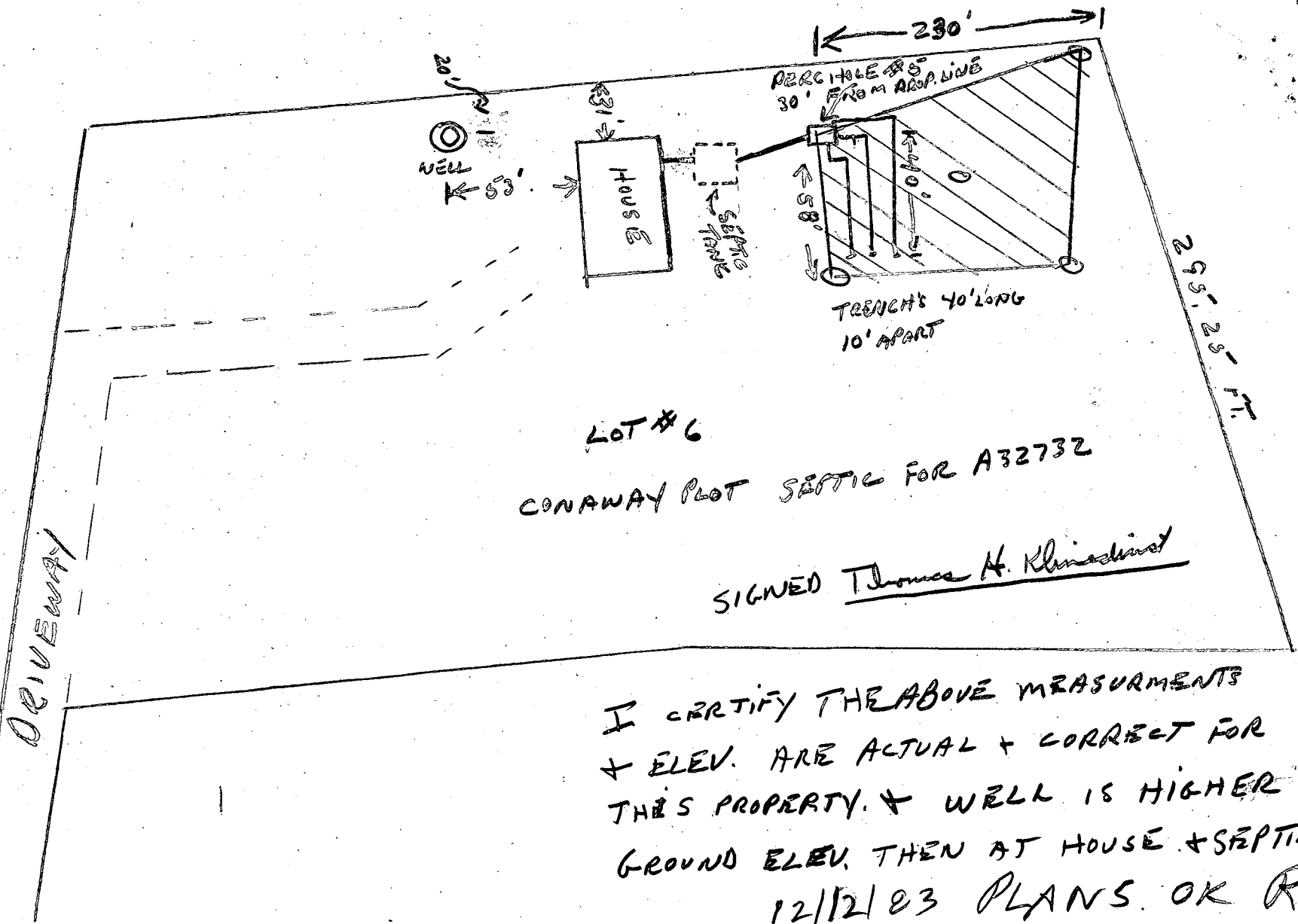
CONAWAY PLOT SEPTIC FOR A32732  
 LOT #6

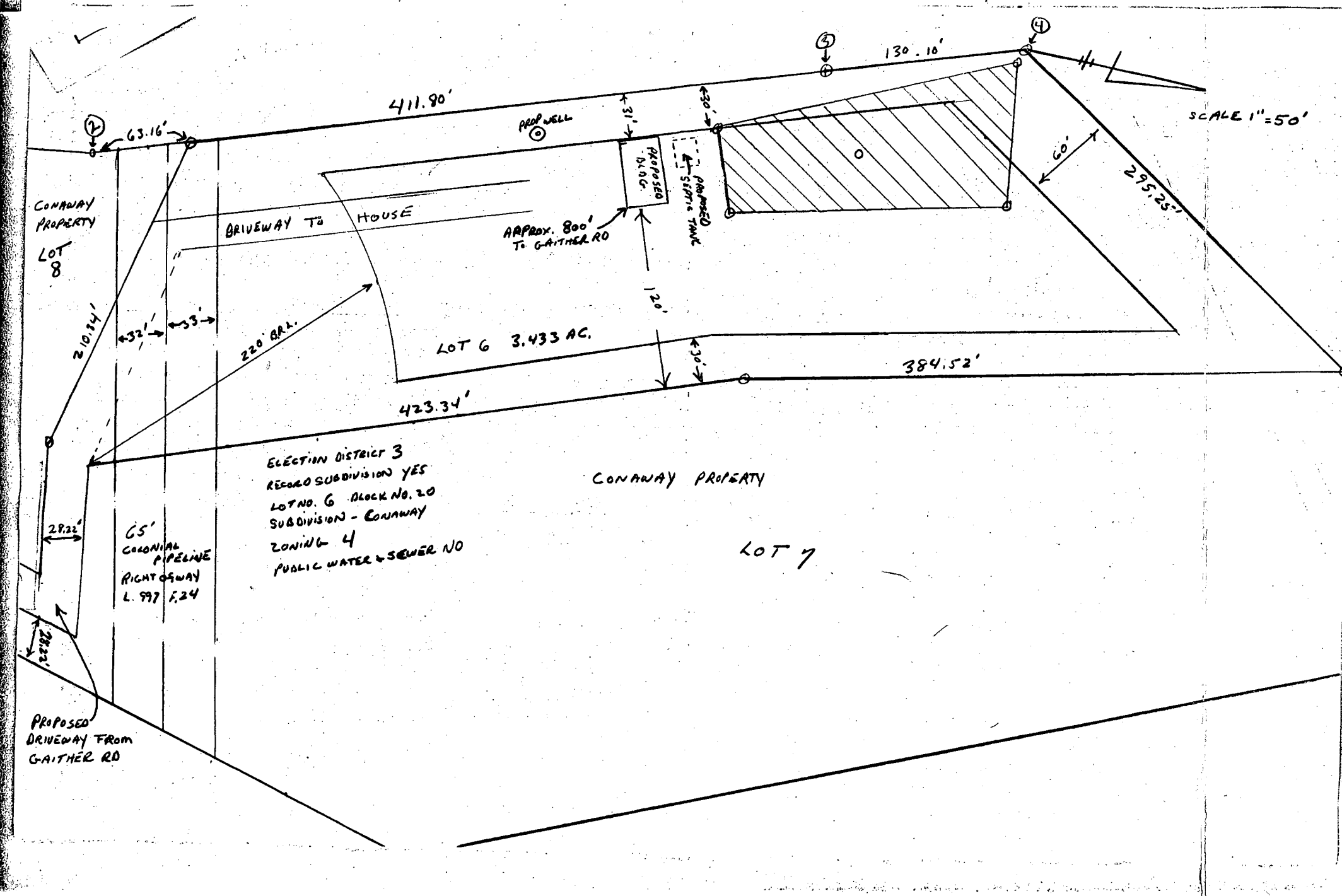


I CERTIFY THE ABOVE  
 MEASUREMENTS + ELEV.  
 ARE ACTUAL + CORRECT  
 FOR THIS PROPERTY + WELL  
 IS HIGHER GROUND ELEV.  
 THEN AT HOUSE + SEPTIC

SIGNED Thomas H. Kline

12/12/83  
 PLANS OK R H





SCALE 1"=50'

CONAWAY PROPERTY  
LOT 8

BRIVEWAY TO HOUSE

APPROX. 800'  
TO GAITHER RD

LOT 6 3.433 AC.

CONAWAY PROPERTY

LOT 7

65'  
COLONIAL  
PIPELINE  
RIGHT OF WAY  
L. 997 F. 24

ELECTION DISTRICT 3  
RECORD SUBDIVISION YES  
LOT NO. 6 BLOCK NO. 20  
SUBDIVISION - CONAWAY  
ZONING 4  
PUBLIC WATER & SEWER NO

PROPOSED  
DRIVEWAY FROM  
GAITHER RD

63.16'

411.90'

130.10'

210.34'

432'

220' GAL.

423.34'

120'

90'

384.52'

295.25'

60'

PROP WELL

PROPOSED  
PLANT

APPROX  
SEPTIC TANK

31'

30'

28.22'

28.22'

2

3

4