



B 1 08187

SEQUENCE NO. (MDE USE ONLY)

STATE OF MARYLAND PERMIT TO DRILL WELL please print or type

STATE PERMIT NUMBER

HO-94-2605 fill in this form completely

Date Received (APA) 021800

OWNER INFORMATION

Brantwood, L.L.C. 8835 - P Columbia 100 Parkway Columbia, MD 21045

B 3

LOCATION OF WELL

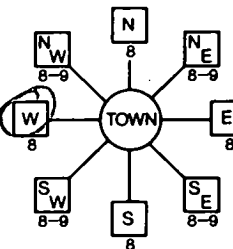
Howard Brantwood Pine Orchard Area 2 MILES FROM TOWN 2

DRILLER INFORMATION

Robert L. Cline M W D 139 Cline & Duvall, Inc. 8093 Hillmark Ct., Frederick, MD 21704

B 4

DIRECTION OF WELL FROM TOWN (CIRCLE BOX)



Argent Path

NEAR WHAT ROAD ON WHICH SIDE OF ROAD DISTANCE FROM ROAD 420 ENTER FT OR MI TAX MAP: 23

B 2

WELL INFORMATION

APPROX. PUMPING RATE 5 APPROX. PUMPING RATE (GAL. PER MIN.) AVERAGE DAILY QUANTITY NEEDED 300

USE FOR WATER (CIRCLE APPROPRIATE BOX)

- DOMESTIC POTABLE SUPPLY & RESIDENTIAL IRRIGATION FARMING (LIVESTOCK WATERING & AGRICULTURAL IRRIGATION) INDUSTRIAL, COMMERCIAL, DEWATERING PUBLIC WATER SUPPLY WELL TEST, OBSERVATION, MONITORING GEO-THERMAL

NOT TO BE FILLED IN BY DRILLER HEALTH DEPARTMENT APPROVAL

Howard County A513199E COUNTY NAME COUNTY NO. STATE SIGNATURE DATE ISSUED 022800 A M' Mill 022801 CO SIGNATURE EXP. DATE NORTH GRID 520 000 EAST GRID 820 000

APPROXIMATE DEPTH OF WELL 250 FEET

APPROXIMATE DIAMETER OF WELL 6 INCH

METHOD OF DRILLING (circle one)

BORED (or Augered) AIR-ROTARY CABLE JETTED AIR-PERCussion Reverse-ROTARY Jettied & DRIVEN ROTARY (Hydraulic Rotary) Drive-POINT

REPLACEMENT OR DEEPEINED WELLS (CIRCLE APPROPRIATE BOX)

- THIS WELL WILL NOT REPLACE AN EXISTING WELL THIS WELL WILL REPLACE A WELL THAT WILL BE ABANDONED AND SEALED THIS WELL WILL REPLACE A WELL THAT WILL BE USED AS A STANDBY-CONTACT LOCAL APPROVING AUTHORITY FOR POLICY ON STANDBY WELLS THIS WELL WILL DEEPEIN AN EXISTING WELL PERMIT NUMBER OF WELL TO BE REPLACED OR DEEPEINED


SHOW MAJOR FEATURES OF BOX & LOCATE WELL WITH AN X

- SOURCES OF DRILLING WATER 1. well 2. 3.

WRITE THE BOX NUMBER FROM THE MAP HERE

E 820 N 520

DRAW A SKETCH BELOW SHOWING LOCATION OF WELL IN RELATION TO NEARBY TOWNS AND ROADS AND GIVE DISTANCE FROM WELL TO NEAREST ROAD JUNCTION



Not to be filled in by driller (MDE OR COUNTY USE ONLY)

APPROX. PERMIT NUMBER HO 98 GAP 6003 PERMIT No. HO-94-2605

SPECIAL CONDITIONS

NOTE - APPROVING AUTHORITIES SHOULD USE SEPARATE SHEET IF NEEDED



WATER WELL ABANDONMENT-SEALING REPORT FORM

OK SRH  
 5/15/01

SUBMIT COPIES OF COMPLETED FORM TO:

- \* COUNTY ENVIRONMENT AGENCY (contact MDE, WMA if address needed)
- \* WELL OWNER
- \* MDE, WATER MANAGEMENT ADMINISTRATION, WELL PROGRAM

DATE WELL ABANDONED: 5/3/01 (month/day/year)

→ Tag Returned & Destroyed  
No - 94 - 2605  
No - 94 - 2992

\* PERMIT NUMBER OF ABANDONED WELL (if any)

\* PERMIT NUMBER OF REPLACEMENT WELL

\* PERSON ABANDONING WELL: Joseph Mayne

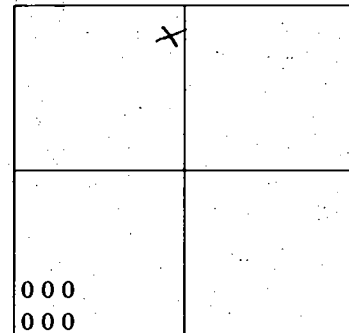
WELL DRILLERS LICENSE NUMBER: MSD 024

CIRCLE: MWD/MSD/MGD

\* OWNER'S NAME: Brantwood LLC

\* WELL LOCATION:

COUNTY: Howard  
 NEAREST TOWN: West Friendship  
 TAX MAP \_\_\_\_\_ BLOCK \_\_\_\_\_ PARCEL \_\_\_\_\_  
 SUBDIVISION: Brantwood  
 SECTION: Sec 2 Area 2 LOT: 5  
 NEAREST ROAD: Argent Path



SHOW WELL LOCATION BY X WITHIN BOX

MARYLAND GRID COORDINATES

E 820  
 BOX NUMBER  
 N 520

\* TYPE OF WELL BEING ABANDONED:

- DRILLED
- BORED/AUGURED
- OTHER (specify) \_\_\_\_\_
- JETTED
- HAND DUG

\* USE CODE:

- DOMESTIC
- IRRIGATION
- TEST/OBSERVATION
- MUNICIPAL/PUBLIC
- INDUSTRIAL

\* TYPE OF CASING:

- Steel STEEL
- CONCRETE
- PLASTIC
- OTHER (specify) \_\_\_\_\_

\* SIZE OF CASING: 6 1/4 INCHES IN DIAMETER

\* DEPTH OF WELL: 350 FEET DEEP

\* WAS ANY CASING REMOVED?  YES  NO  
 if yes, length removed, in feet: 3

\* WAS CASING RIPPED OR PERFORATED?  YES  NO

LOG OF SEALING MATERIAL

MATERIAL	FEET	
	FROM	TO
Cement	0	82
Washed gravel	82	350

SIGNATURE - MASTER WELL DRILLER OR SUPERVISING SANITARIAN: Joseph Mayne

LICENSE #: 024

CIRCLE ONE: MWD/MSD/MGD

DATE: 5/14/01



Howard County Health Department

To: File

This well was incorrectly staked out. Driller will be applying for a new well permit and abandonment of incorrectly drilled well. (It was drilled on lot 4)

From: *SM*

Date: 2/8/01

HD-170

