

10/17/84  
11:00 AM

09-312805

Approved 10/17/84

# PERMIT

P 34475  
A REPAIR

SEWAGE DISPOSAL SYSTEM  
MARYLAND STATE DEPARTMENT OF HEALTH\*

HOWARD COUNTY  
BUREAU OF ENVIRONMENTAL HEALTH  
992-2330

INDEXED

ELLICOTT CITY  
DISTRICT \_\_\_\_\_  
DATE 10/16/84

Arnold Septic Tank Services IS PERMITTED TO INSTALL \_\_\_\_\_ ALTER X

ADDRESS Jacobs Road, Mt. Airy, MD 21771 PHONE 795-7873

SUBDIVISION \_\_\_\_\_ ROAD 1030 Old Woodbine LOT 3

PROPERTY OWNER Andrew Shanholtz  
1030 Old Woodbine Road  
ADDRESS Woodbine, Maryland 21797

IF GARBAGE GRINDER IS USED INCREASE SEPTIC TANK CAPACITY BY 50% AND ABSORPTION AREA BY 22%.

GARBAGE GRINDER? YES \_\_\_\_\_ NO \_\_\_\_\_

SEPTIC TANK CAPACITY \_\_\_\_\_ GALLONS NUMBER OF BEDROOMS \_\_\_\_\_

REPAIR - CALL FOR INSPECTION WHEN GROUND IS OPENED UP SO SANITARIAN CAN RECOMMEND  
REPAIR.

~~BLDG. PERMIT SIGNED~~  
AND RETURNED 7/27/00  
B00125641  
ADDITION TO EX. BARN

BLDG. PERMIT SIGNED  
AND RETURNED 12/24/87  
Serial # 15788  
Notes enclosed.

PLANS APPROVED BY Frank Skinner DATE 10/16/84

COVER NO WORK UNTIL INSPECTED AND APPROVED.

NEITHER THE HOWARD COUNTY COUNCIL NOR THE HEALTH DEPARTMENT IS RESPONSIBLE FOR THE SUCCESSFUL OPERATION OF ANY SYSTEM.

NOTE: IF TRENCH IS USED CALL FOR INSPECTION BEFORE AND AFTER PLACING GRAVEL IN TRENCH.

NOTE: NO DRY WELL SHALL EXCEED 15 FOOT IN DIAMETER. NO ABSORPTION TRENCH TO EXCEED 100 FEET IN LENGTH.

NOTE: ALL PIPE FROM HOUSE TO SEPTIC TANK MUST BE CAST IRON OR SCHEDULE 40 PVC OR ABS.

PERMIT VOID AFTER THREE YEARS.

NOTE: INSTALL STAND PIPE ON SEPTIC TANK AND DRY WELL. STAND PIPES MUST BE 6 INCHES IN DIAMETER. CAST IRON, CONCRETE OR TERRA COTTA, OR PVC OR ABS ACCEPTED. IF TOP OF SEPTIC TANK IS DEEPER THAN 3 FEET MANHOLE TO GRADE REQUIRED.

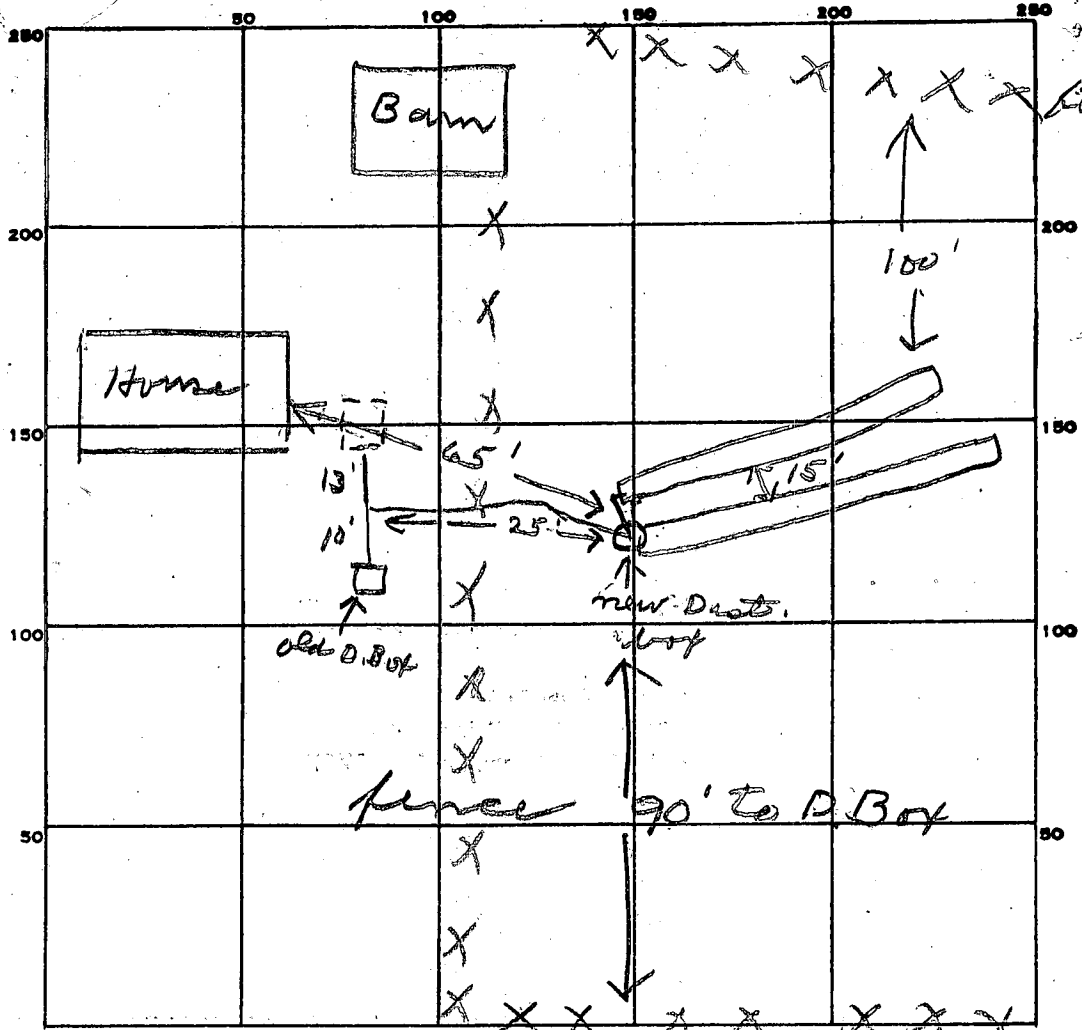
**\*INSTALLER IS RESPONSIBLE FOR OBTAINING FINAL APPROVAL ON THIS PERMIT**

\*CALL 992-2330 FOR INSPECTION OF SEPTIC SYSTEMS.

EH - 2-1082

*Handwritten signature/initials*

10' 8"  
14' 5"



INDICATE NORTH. - NAME ADJOINING ROADWAY AS BASE LINE.

Old Woodlawn Rd

PERMIT CARD \_\_\_\_\_

SEPTIC TANK, LEVEL \_\_\_\_\_

CLEANOUTS \_\_\_\_\_

DISTRIBUTION BOX, LEVEL \_\_\_\_\_

TILE FIELD, DEPTH 9 FT. TRENCH WIDTH 2 FT.

GRAVEL DEPTH 3 IN. TOTAL LENGTH 200 FT.

NUMBER OF TRENCHES 2 TOTAL BOTTOM AREA 600

SEEPAGE PITS, INSIDE DIAMETER \_\_\_\_\_ FT. DEPTH BELOW INLET \_\_\_\_\_ FT.

ABSORBENT AREA \_\_\_\_\_ SQ. FT.

REMARKS 10/17/84 OK to add stone in #1 trench JS  
10/17/84 OK to cover all work JS

DATE SYSTEM APPROVED 10/17/84

INSPECTOR Stayer

Approved 5/25/79  
J. [Signature]  
P 29799

# PERMIT

A 21109

SEWAGE DISPOSAL SYSTEM

MARYLAND STATE DEPARTMENT OF HEALTH\*

5/21/79  
Howard County  
5/23/79  
5/24/79  
5/25/79

ELLICOTT CITY

DISTRICT 4th

DATE 5/7/79

**INDEXED**

Van Sant Plumbing & Heating, Inc.

IS PERMITTED TO INSTALL  ALTER

ADDRESS \_\_\_\_\_ PHONE \_\_\_\_\_

SUBDIVISION \_\_\_\_\_ ROAD 1030 Route 94 LOT 3

PROPERTY OWNER Andrew L. Shanholtz

ADDRESS 1030 Route 94, Woodbine, Md. 795-1950

SPECIFICATIONS 3 bedrooms

SEPTIC TANK CAPACITY 1000 GALLONS

DRAIN FIELD \_\_\_\_\_ DEPTH \_\_\_\_\_ FEET, BOTTOM AREA \_\_\_\_\_ SQ. FT.

DEEP TRENCH \_\_\_\_\_ DEPTH \_\_\_\_\_ FEET, BOTTOM AREA \_\_\_\_\_ SQ. FT.

SEEPAGE PITS \_\_\_\_\_ ABSORBENT SIDE-WALL AREA \_\_\_\_\_ SQ. FT.

INLET PIPE \_\_\_\_\_ FT. BELOW ORIGINAL GRADE, MAXIMUM DEPTH \_\_\_\_\_ FT. BELOW ORIGINAL GRADE

EFFECTIVE DEPTH AT \_\_\_\_\_ FT. BELOW ORIGINAL GRADE.

LOCATE DISPOSAL AREA \_\_\_\_\_ FT. FROM \_\_\_\_\_ LOT LINE AND \_\_\_\_\_ FT. FROM \_\_\_\_\_ LOT LINE AS SEEN WHEN FACING LOT FROM

TRENCHES-200 ft. total length of trenches. Invert at 5 ft. and maximum depth 8 ft.

Use a distribution box. First trench to be 49 ft. from the East (old 94) lot line to run level on contour towards North, second trench to be located 15 ft. from the first.

PLANS APPROVED BY David J. O'Neill DATE 7/20/78

COVER NO WORK UNTIL INSPECTED AND APPROVED.

NEITHER THE HOWARD COUNTY COUNCIL NOR THE HEALTH DEPARTMENT IS RESPONSIBLE FOR THE SUCCESSFUL OPERATION OF ANY SYSTEM.

NOTE: IF TRENCH IS USED CALL FOR INSPECTION BEFORE PLACING GRAVEL IN TRENCH.

NOTE: NO DRY WELL SHALL EXCEED 15 FOOT IN DIAMETER.

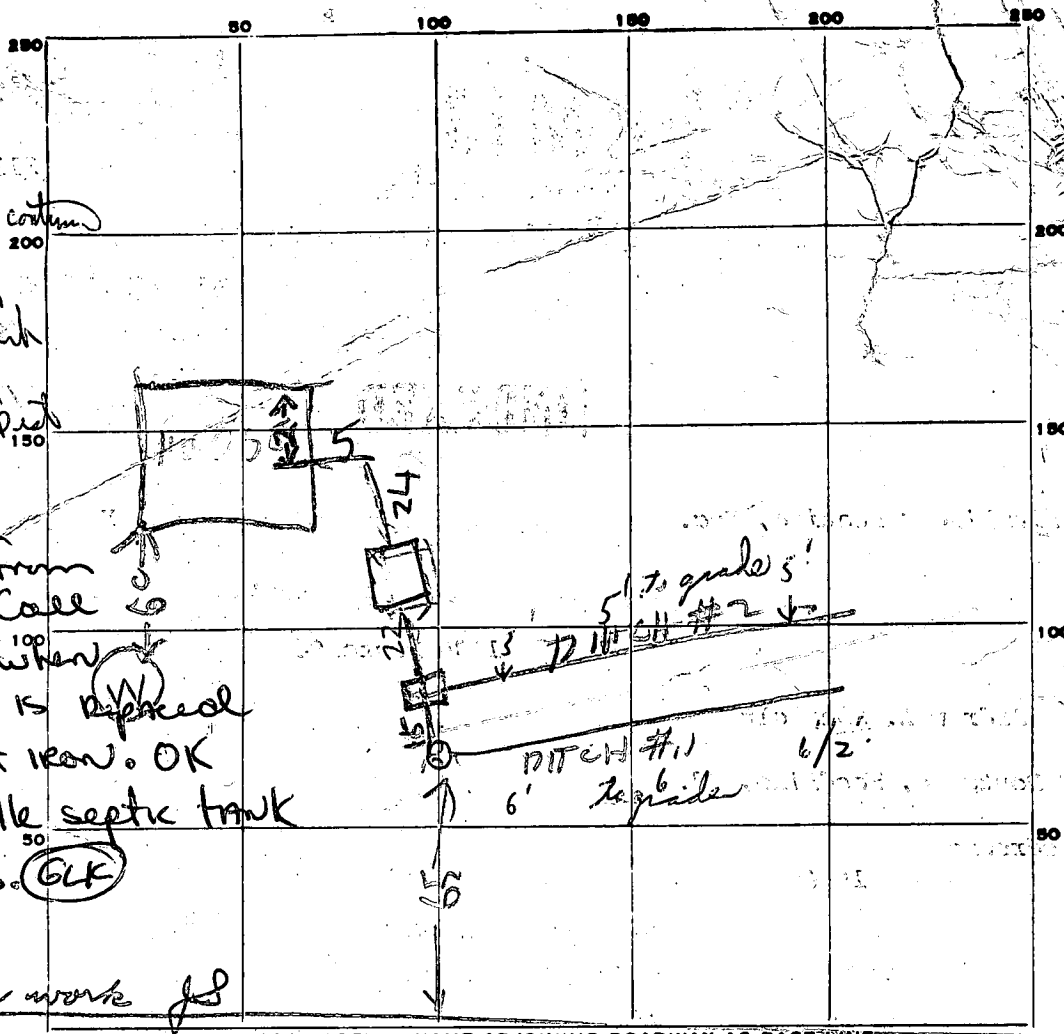
NOTE: ALL PIPE FROM HOUSE TO DISPOSAL AREA MUST BE CAST IRON.

PERMIT VOID AFTER THREE YEARS.

NOTE: INSTALL STAND PIPE ON SEPTIC TANK AND DRY WELL. STAND PIPES MUST BE 6 INCHES IN DIAMETER. CAST IRON, CONCRETE OR TERRAZO ACCEPTED.

\*INSTALLER IS RESPONSIBLE FOR OBTAINING FINAL APPROVAL ON THIS PERMIT.

A 21109



5/23/79 Partial cover  
 1 hole cover  
 only trench  
 close to  
 road + 2 pipes  
 80ft

24 MAY 79  
 Plastic Pipe from  
 ST → DB. Call  
 for final when  
 plastic pipe is replaced  
 with cast iron. OK  
 to backfill septic tank  
 3 trenches. (GLK)

5/25/79  
 OK to cover work JS

INDICATE NORTH. - NAME ADJOINING ROADWAY AS BASE LINE.

PERMIT CARD 5/24

RT OLD 94  
 Yes in window Stop work on plastic from tank & below  
 to Dist Box

SEPTIC TANK, LEVEL OK 1000

CLEANOUTS NO 5/14/79

DISTRIBUTION BOX, LEVEL 4 FT BELOW GRADE

box OK NO 5/21/79

TILE FIELD, DEPTH 8-9 FT. TRENCH WIDTH 2 FT.

GRAVEL DEPTH IN. TOTAL LENGTH 199 FT.

NUMBER OF TRENCHES 2 TOTAL BOTTOM AREA

SEEPAGE PITS, INSIDE DIAMETER FT. DEPTH BELOW INLET FT.

ABSORBENT AREA SQ. FT.

REMARKS 5/14/79 DITCH #1 - 9 FT DEEP 96 FT LONG

DITCH #2 8 FT DEEP 103 FT LONG. ADD STONE

TO DITCH PUT IN SEWER LINES & CLEANOUTS & CALL

DITCH INVERT NOT DEEPER THAN 5 FT 5/21/79 OK

TO COVER HOUSE SEWER AND NO STONE TO DITCH INSTALL

MANHOLE CEMENT PIPES & CALL

5/23/79 checked - found need block at D.B. before approval; 3 pages attached only

DATE SYSTEM APPROVED

5/25/79

INSPECTOR

JS  
 Trench

# APPLICATION

A 21109

## SEWAGE DISPOSAL TESTING

P \_\_\_\_\_

STATE OF MARYLAND - DEPARTMENT OF HEALTH AND MENTAL HYGIENE

HOWARD COUNTY HEALTH DEPARTMENT  
ENVIRONMENTAL HEALTH SERVICES

4 bedroom  
1250 gal septic tank

DISTRICT 4

DATE 2/3/75

P.O. BOX 476, ELLICOTT CITY, MARYLAND 21043  
TELEPHONE: 465-5000, EXT. 356

Dry well 225' from first property corner at 94 and Old Frederick Rd. 60' from Old Rt 94.  
Inlet 3' below grade max depth 8' below grade. 360 sq ft absorbent area.

5' earths buffer before distribution box 3' below grade. Trench 60' long towards peak hole 7. Inlet 4' below grade, 9' depth, 2' below grade.

Gravel to 4' below grade at inlet, to 6' below grade at far end. 5' earths buffer between first and second trench. Second trench.

Inlet at 6' max depth 9' to run towards hole 11, 60' long. Call office for inspection of trench before placing gravel in trench.

System Before House.

TO: THE COUNTY HEALTH OFFICER  
ELLICOTT CITY, MARYLAND

I, HEREBY, APPLY FOR THE NECESSARY TEST IN ORDER TO CONSTRUCT (OR RECONSTRUCT) A SEWAGE DISPOSAL SYSTEM.

PROPERTY OWNER John C. Davis, et al. property.

ADDRESS 6621 Seneca Drive, Columbia, Md. PHONE John Gary

Any questions call:  
788-2618

PROPERTY LOCATION:

Part owned -  
997-8140 Lot 3  
730-0737 ~~Lot 1~~ on plat  
Parcel A 2-22-75

SUBDIVISION \_\_\_\_\_ LOT NO. Parcel A 2-22-75

ROAD AND DESCRIPTION Route 94 - same side as Woodbine Bank

SIZE OF LOT 6.56 acres TYPE BLDG. 3 or 4

NUMBER OF BEDROOMS

IF NOT SINGLE RESIDENCE DESCRIBE \_\_\_\_\_

THE SYSTEM INSTALLED UNDER THIS APPLICATION IS ACCEPTABLE ONLY UNTIL PUBLIC FACILITIES BECOME AVAILABLE.

SIGNATURE OF APPLICANT /s/ John Gary

APPROVED BY David J. Ness FOR Dry well + Trench DATE 7/8/75  
(KIND OF SYSTEM)

REJECTED BY \_\_\_\_\_ FOR \_\_\_\_\_ DATE \_\_\_\_\_  
(KIND OF SYSTEM)

HOLD PENDING FURTHER TESTS \_\_\_\_\_ DATE \_\_\_\_\_

REASONS FOR REJECTION OR HOLDING \_\_\_\_\_

System before house

# THIS IS NOT A PERMIT

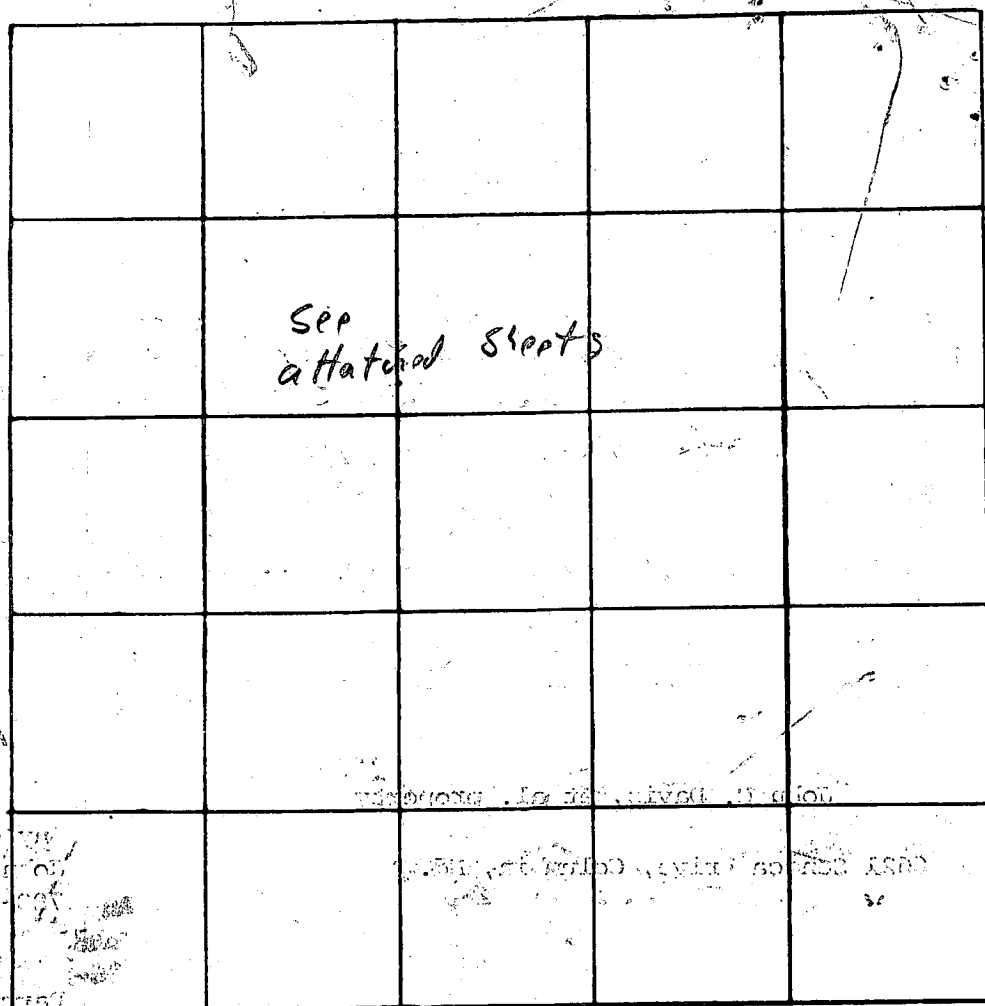
(13) clay  
-3

Sandy loam  
saprolite

(10) clay  
-6  
sandy loam

Hole (8)

Topsoil  
Brown clay loam  
4'  
Mixed Red clay-loam  
with gravel & sand  
- 12'



INDICATE NORTH - NAME ADJOINING ROADWAY AS BASE LINE.

DATE	TEST NO.	DEPTH	PRE-WET		TEST - 1" DROP		TIME
			START	STOP	START	STOP	
2-28	(6)	12'	stone Red Clay	12' above	5'	Mid weathered clay-loam	5'
"	(5) OK	12'	clay loam	weathered stone	←	sep profile	TO 12'
2-14-55	9 (Test 1 1673)	9'	water				
"	10 (Test 2 1673)	10 1/2'	"				
3/3/55	11 s	16 1/2'	11:06	11:20	11:21	11:45	27
"	11 d	13 1/2'	10:29	10:34	10:34	10:48	14
"	12 s	3'	10:45	11:00	11:00	11:20	20
"	12 d	9'	11:00	11:03	11:03	11:08	5
"	13 s	3'	11:40	11:45	11:45	11:54	4
"	13 d	11'	11:43	11:45	11:45	11:50	5
"	14	12 1/2'	water 11:45	11:45	11:45	11:50	5

REMARKS 12 water 12 1/2'

TYPE OF SOIL \_\_\_\_\_

TESTED BY \_\_\_\_\_ ALSO PRESENT: \_\_\_\_\_

18 min 40 s

# APPLICATION

A 21109

## SEWAGE DISPOSAL TESTING

P \_\_\_\_\_

STATE OF MARYLAND - DEPARTMENT OF HEALTH AND MENTAL HYGIENE

HOWARD COUNTY HEALTH DEPARTMENT  
ENVIRONMENTAL HEALTH SERVICES

DISTRICT 4

P. O. BOX 476, ELLICOTT CITY, MARYLAND 21043  
TELEPHONE: 465-5000, EXT. 356

DATE 2/3/75

TO: THE COUNTY HEALTH OFFICER  
ELLICOTT CITY, MARYLAND

I, HEREBY, APPLY FOR THE NECESSARY TEST IN ORDER TO CONSTRUCT (OR RECONSTRUCT) A SEWAGE DISPOSAL SYSTEM.

PROPERTY OWNER John C. Davis, et al. property

ADDRESS 6621 Seneca Drive, Columbia, Md. PHONE Any questions call:  
John Gary  
788-2618

PROPERTY LOCATION:

SUBDIVISION \_\_\_\_\_ LOT NO. Parcel A

ROAD AND DESCRIPTION Route 94 - same side as Woodbine Bank

SIZE OF LOT 6.56 acres TYPE BLDG. 3 or 4  
NUMBER OF BEDROOMS

IF NOT SINGLE RESIDENCE DESCRIBE \_\_\_\_\_

THE SYSTEM INSTALLED UNDER THIS APPLICATION IS ACCEPTABLE ONLY UNTIL PUBLIC FACILITIES BECOME AVAILABLE.

SIGNATURE OF APPLICANT /s/ John Gary

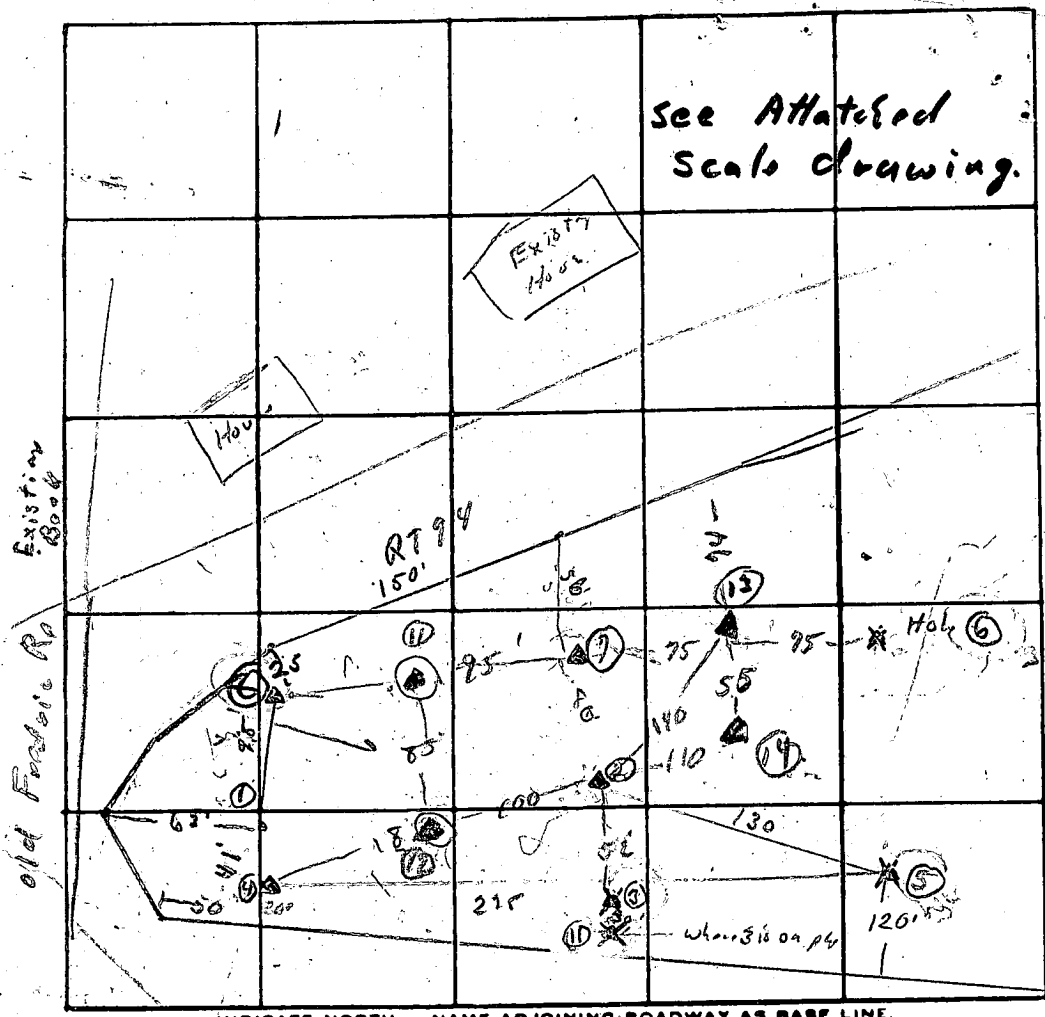
APPROVED BY \_\_\_\_\_ FOR \_\_\_\_\_ DATE \_\_\_\_\_  
(KIND OF SYSTEM)

REJECTED BY \_\_\_\_\_ FOR \_\_\_\_\_ DATE \_\_\_\_\_  
(KIND OF SYSTEM)

HOLD PENDING FURTHER TESTS \_\_\_\_\_ DATE \_\_\_\_\_

REASONS FOR REJECTION OR HOLDING \_\_\_\_\_

# THIS IS NOT A PERMIT



INDICATE NORTH - NAME ADJOINING ROADWAY AS BASE LINE.

Relocated RT 94

DATE	TEST NO.	DEPTH	PRE-WET		TEST - 1" DROP		TIME
			START	STOP	START	STOP	
2-7-75	1a	12'	10 <sup>06</sup>	10 <sup>13</sup>	10 <sup>13</sup>	10 <sup>20</sup>	12
"	1b	4 1/2'	10 <sup>04</sup>	10 <sup>12</sup>	10 <sup>12</sup>	10 <sup>32</sup>	20
"	2a	12'	10 <sup>12</sup>	10 <sup>20</sup>	10 <sup>20</sup>	10 <sup>34</sup>	14
"	2b	4'	10 <sup>11</sup>	10 <sup>21</sup>	10 <sup>22</sup>	10 <sup>52</sup>	25
"	4	11 1/2'	Unif. Fines	10 am	some clay		
"	(3a)	5'	10 <sup>26</sup>	-	Failed to peak in 30 min		
"	(3b)	11 1/2'	10 <sup>27</sup>	-		39 min	
"	(5a)	5'	11 <sup>06</sup>	-	Failed to peak in 30 min		
"	(1A)	Engineers stake	For Hole 8	-water	12'		
	7A	13'	11 <sup>49</sup>	12 <sup>02</sup>	12 <sup>03</sup>	12 <sup>32</sup>	21
	7B	6'	11 <sup>54</sup>	12 <sup>00</sup>	12 <sup>08</sup>	12 <sup>34</sup>	26

REMARKS No trees on lot

TYPE OF SOIL 1. loam - some clay mixed with weathered rock - un. fine to med

TESTED BY O'Neill - Stupakas ALSO PRESENT: \_\_\_\_\_

Hole 4  
clay loam  
to 11 1/2'

Water 11'

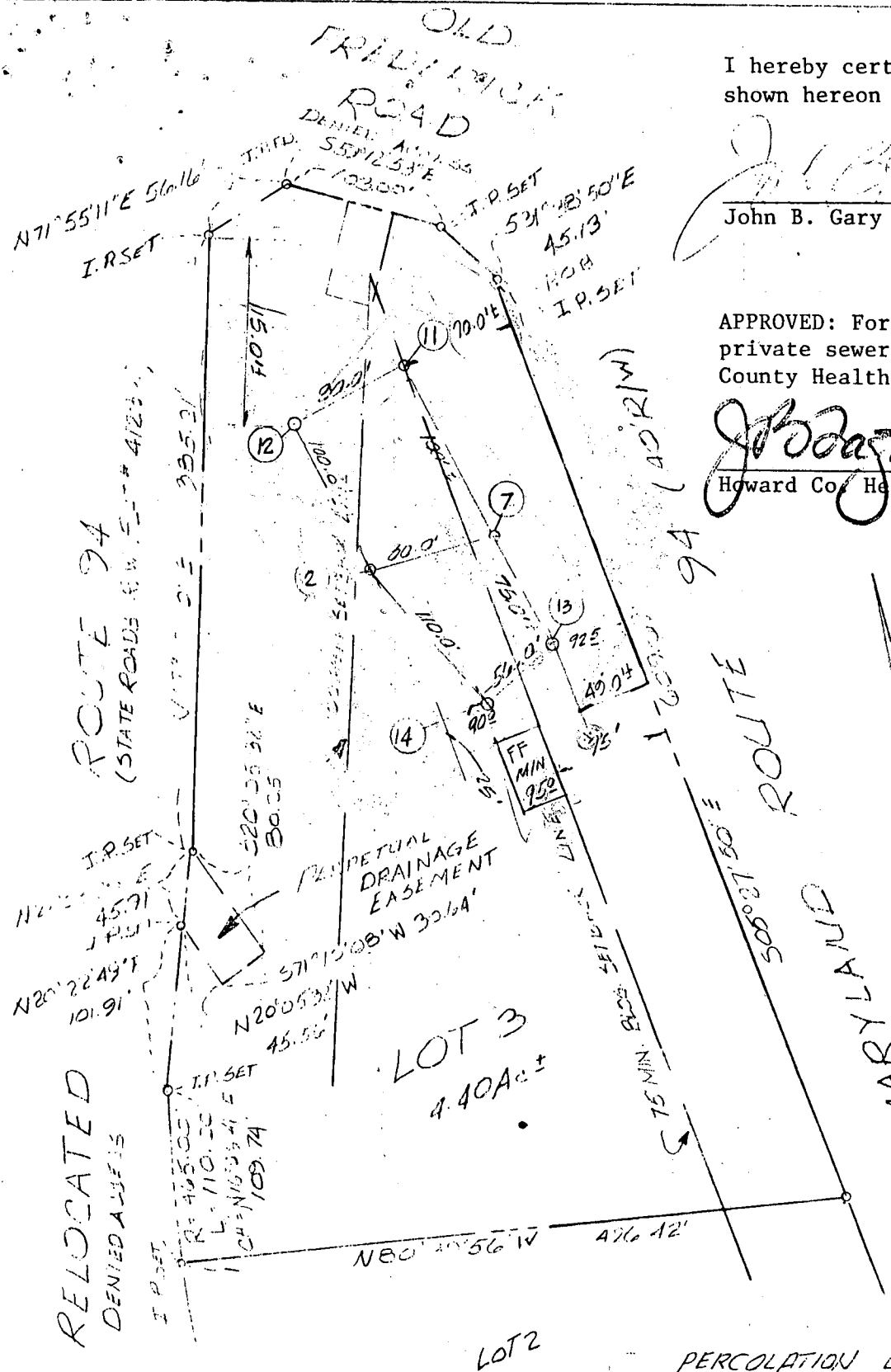

mop

I hereby certify that the holes shown hereon are located correctly.

*[Signature]*  
John B. Gary P.L.S. 66 date 7/8/75

APPROVED: For private water and private sewerage systems. Howard County Health Department.

*[Signature]*  
Howard Co Health Officer date 7/9/75



GARY AND ASSOCIATES, INC.  
Builders, Engineers, Surveyors  
616 Old Edmondson Avenue  
Catonsville, Maryland  
301-788-2618

PERCOLATION LOCATION  
LOT 3 - JOHN C. DAVIS ET AL.  
4TH ELECT. DIST. HOWARD CO. MD.  
SCALE: 1"=100'  
JUNE 1975  
7-8-75

# APPLICATION

A \_\_\_\_\_

P \_\_\_\_\_

## SEWAGE DISPOSAL TESTING

STATE OF MARYLAND - DEPARTMENT OF HEALTH AND MENTAL HYGIENE

HOWARD COUNTY HEALTH DEPARTMENT  
ENVIRONMENTAL HEALTH SERVICES  
P. O. BOX 476, ELLICOTT CITY, MARYLAND 21043  
TELEPHONE: 465-5000, EXT. 356

DISTRICT \_\_\_\_\_

DATE \_\_\_\_\_

TO: THE COUNTY HEALTH OFFICER  
ELLICOTT CITY, MARYLAND

I, HEREBY, APPLY FOR THE NECESSARY TEST IN ORDER TO CONSTRUCT (OR RECONSTRUCT) A SEWAGE DISPOSAL SYSTEM.

PROPERTY OWNER \_\_\_\_\_

ADDRESS \_\_\_\_\_ PHONE \_\_\_\_\_

PROPERTY LOCATION:

SUBDIVISION \_\_\_\_\_ LOT NO. \_\_\_\_\_

ROAD AND DESCRIPTION \_\_\_\_\_

SIZE OF LOT \_\_\_\_\_ TYPE BLDG. \_\_\_\_\_

NUMBER OF BEDROOMS \_\_\_\_\_

IF NOT SINGLE RESIDENCE DESCRIBE \_\_\_\_\_

THE SYSTEM INSTALLED UNDER THIS APPLICATION IS ACCEPTABLE ONLY UNTIL PUBLIC FACILITIES BECOME AVAILABLE.

SIGNATURE OF APPLICANT \_\_\_\_\_

APPROVED BY \_\_\_\_\_ FOR \_\_\_\_\_ DATE \_\_\_\_\_  
(KIND OF SYSTEM)

REJECTED BY \_\_\_\_\_ FOR \_\_\_\_\_ DATE \_\_\_\_\_  
(KIND OF SYSTEM)

HOLD PENDING FURTHER TESTS \_\_\_\_\_ DATE \_\_\_\_\_

REASONS FOR REJECTION OR HOLDING \_\_\_\_\_

\_\_\_\_\_

\_\_\_\_\_

# THIS IS NOT A PERMIT

see plat attached to				
Parcel A Tris Subdivision				
and attached photocopy				
			300'	Property corners

INDICATE NORTH. - NAME ADJOINING ROADWAY AS BASE LINE.

Old Rt 94

⑨

DATE	TEST NO.	DEPTH	PRE-WET		TEST - 1" DROP		TIME
			START	STOP	START	STOP	
2-14-15	1	9'	water				
	2	10 1/2'	water				
	3 = (5) Parcel A 2-9-15	Failed to penetrate	5'	water	11'		
	4 = (6) Parcel A 2-9-15	See profile at left					

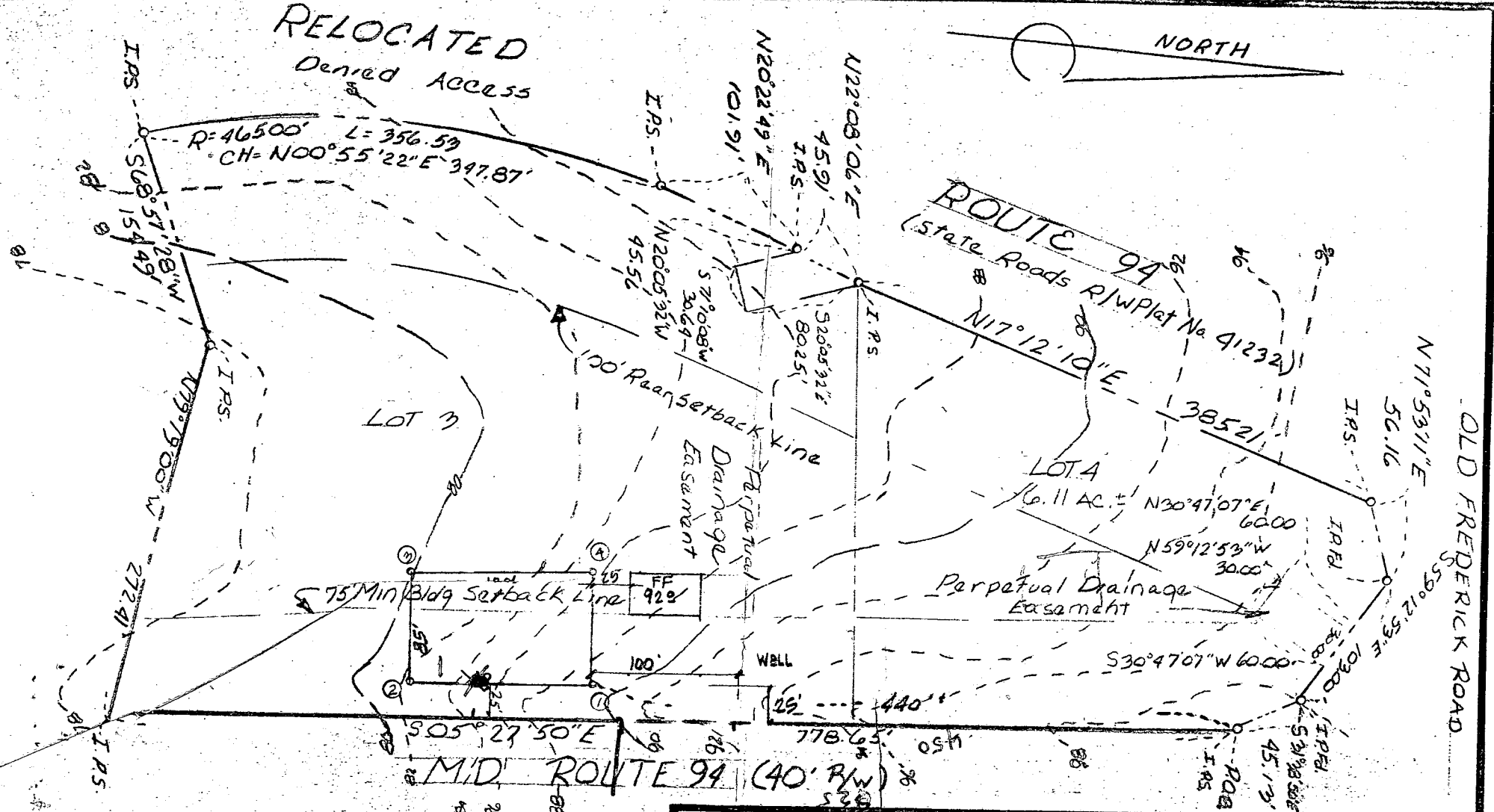

0  
Red Clay  
- 5'  
Mixed  
Weathered  
stone  
clay  
loam 12'  
stone

REMARKS \_\_\_\_\_

TYPE OF SOIL \_\_\_\_\_

TESTED BY O'Neill Skinner ALSO PRESENT: Fraso

RELOCATED  
Denied Access

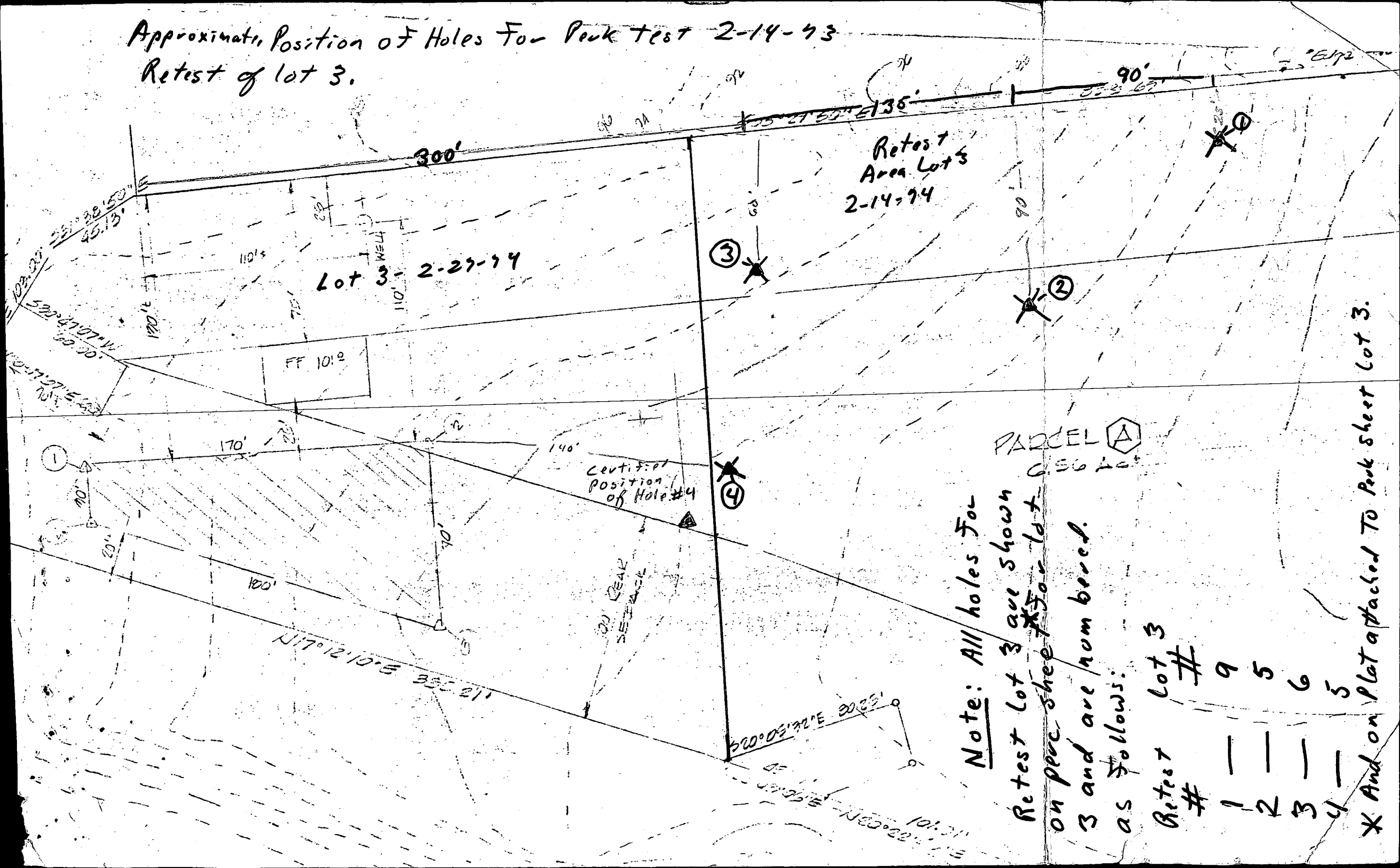


RELOCATED PERC TEST LOT 3  
(FORMERLY PART OF PARCEL A)

SCALE: 1"=100'	APPROVED BY:	DRAWN BY C. H.
DATE: 2-13-25		REVISED
FOURTH ELECTION DISTRICT HOWARD COUNTY, MD		
		DRAWING NUMBER

GARY AND ASSOCIATES, INC.

Approximate Position of Holes For Peak Test 2-14-73  
 Retest of lot 3.



Note: All holes for

Retest lot 3 are shown  
 on perc. sheet for lot  
 3 and are numbered.

as follows:

Retest #	lot 3 #
1	9
2	5
3	6
4	5

\* And on Plat attached to Perk sheet lot 3.



B 1 7618

SEQUENCE NO. (WRA USE ONLY)

STATE OF MARYLAND WATER RESOURCES ADMINISTRATION TAWES STATE OFFICE BLDG., ANNAPOLIS, MARYLAND 21401 APPLICATION FOR PERMIT TO DRILL WELL

WRA PERMIT NUMBER

FILL IN THIS FORM COMPLETELY

1 2 3 (SEQ. NO.) 6 (THIS NUMBER IS TO BE PUNCHED IN COLS. 3-6 ON ALL CARDS)

DATE RECEIVED (WRA USE ONLY)

9/17/78 9:30 a.m.

OWNER

COL 15 LAST NAME

FIRST NAME

COL. 34

STREET OR RFD

COL 36

COL. 55

POST OFFICE

COL 57

COL. 76

B 1 CONTINUED

DRILLER INFORMATION

1 2 3 (SEQ. NO.) 6

DATE Aug 7, 1978

LICENSE NUMBER 238

Joseph H. Maguire

SIGNATURE Joseph H. Maguire

B 3

LOCATION OF WELL

1 2 3 (SEQ. NO.) 6

COUNTY Howard

SUBDIVISION

SECTION 44

NEAREST TOWN Lisbon

MILES FROM TOWN (ENTER 0 IF IN TOWN) 1.10

B 2

WELL INFORMATION

1 2 3 (SEQ. NO.) 6

MAXIMUM PUMPING RATE (GALLONS PER MINUTE) 5

AVERAGE DAILY QUANTITY NEEDED (GALLONS PER DAY) 750

USE FOR WATER (CIRCLE APPROPRIATE BOX)

- HOME (SINGLE OR DOUBLE HOUSEHOLD UNIT ONLY)
FARMING, AGRICULTURE, IRRIGATION
INDUSTRIAL, COMMERCIAL, STATE AND FEDERAL GOVERNMENT.
MUNICIPAL WATER SUPPLY
PRIVATE WATER COMPANY
TEST

B 4

DIRECTION FROM TOWN

Direction from town grid with circled 'S' for South and '35' for distance from road.

APPROXIMATE DEPTH OF WELL 140 FEET

APPROXIMATE DIAMETER OF WELL 6 (NEAREST INCH)

METHOD OF DRILLING USED (CIRCLE APPROPRIATE METHOD)

- BORED (OR AUGERED)
JETTED
DRIVEN
AIR-ROTARY
AIR-PERCUSSION
ROTARY (HYDRAULIC ROTARY)
CABLE
REVERSE-ROTARY
DRIVE-POINT

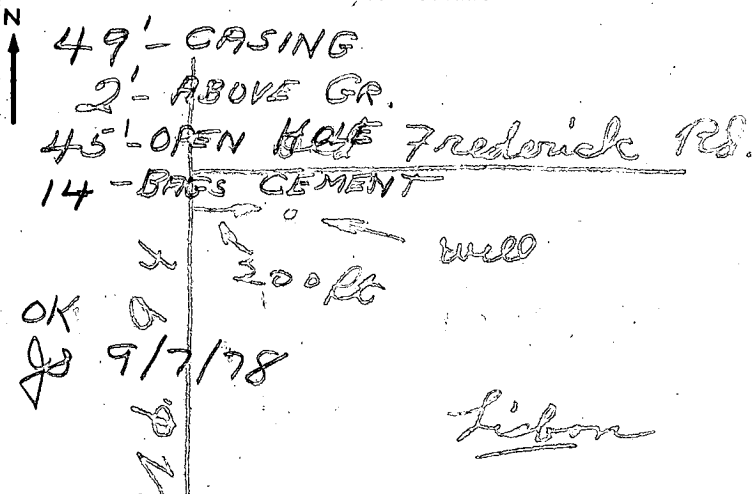
REPLACEMENT OR DEEPEMED WELLS (CIRCLE APPROPRIATE BOX)

- THIS WELL WILL NOT REPLACE AN EXISTING WELL
THIS WELL WILL REPLACE A WELL THAT WILL BE ABANDONED AND SEALED
THIS WELL WILL REPLACE A WELL THAT WILL BE USED AS A STANDBY
THIS WELL WILL DEEPEM AN EXISTING WELL PERMIT NUMBER OF WELL TO BE REPLACED OR DEEPEMED (IF AVAILABLE)

NOT TO BE FILLED IN BY DRILLER (WRA USE ONLY)

Grid for appropriation permit number, force, and conditions.

DRAW A SKETCH BELOW SHOWING LOCATION OF WELL IN RELATION TO NEARBY TOWNS, ROADS AND STREAMS WITH NORTH IN THE DIRECTION OF THE ARROW, AND GIVE DISTANCE FROM WELL TO NEAREST ROAD JUNCTION OR STREAM CROSSING SHOWN ON THE SKETCH. ALSO SHOW, BY MEANS OF AN "X", THE WELL LOCATION IN THE BOX BELOW AND THE BOX NUMBER FROM THE WELL LOCATION MAP.



Grid for north and east coordinates and elevation at well head.

B 4 CONTINUED

HEALTH DEPARTMENT APPROVAL

Health department approval form with date and signature.

B 5

SPECIAL CONDITIONS 8-63 (WRA USE ONLY)

Grid for special conditions.



