

DEC 9, 1985

03292932

~~HOUSE CONNECTION~~
~~NEEDS TO BE FINAL~~

1/85
9:30 AM

PERMIT

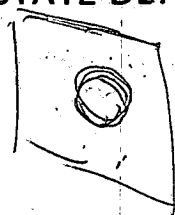
approved
3/16/85
C Williams

P. 36267
A REPAIR

SEWAGE DISPOSAL SYSTEM

MARYLAND STATE DEPARTMENT OF HEALTH

HOWARD COUNTY
BUREAU OF ENVIRONMENTAL HEALTH
992-2330
461-9933



INDEXED

ELLICOTT CITY
DISTRICT _____
DATE 11/19/85

Freedom Santation IS PERMITTED TO INSTALL _____ ALTER

ADDRESS _____ PHONE 795-2947

SUBDIVISION _____ ROAD 1518 Grooms Lane LOT _____

PROPERTY OWNER John Cook *Off Woodstock Rd*

ADDRESS _____

IF GARBAGE GRINDER IS USED INCREASE SEPTIC TANK CAPACITY BY 50% AND ABSORPTION AREA BY 22%.

GARBAGE GRINDER? YES _____ NO

SEPTIC TANK CAPACITY _____ GALLONS NUMBER OF BEDROOMS 3

REPAIR - CALL FOR INSPECTION WHEN FROUND IS OPENED UP SO SANITARIAN CAN RECOMMEND REPAIR.

DRY WELL 15 FT SQUARE 11.25 FT DEEP
INLET 6 FT BELOW GRADE WITH 6.5 FT
OF STONE. DRY WELL MUST BE AT LEAST 20 FT FROM
THE HOUSE & AT LEAST 100 FT FROM THE WELL ON THE
NEXT LOT. OR LEACHING BED 8 FT DEEP 2 FT STONE
20 X 25 (500 SQ FT BOTTOM AREA). INLET 6 FT BELOW
GRADE CONNECT SYSTEM OFF OLD TANK R/Hodges
11/26/85

PLANS APPROVED BY C. Williams DATE 11/19/85

COVER NO WORK UNTIL INSPECTED AND APPROVED.

NEITHER THE HOWARD COUNTY COUNCIL NOR THE HEALTH DEPARTMENT IS RESPONSIBLE FOR THE SUCCESSFUL OPERATION OF ANY SYSTEM.

NOTE: IF TRENCH IS USED CALL FOR INSPECTION BEFORE AND AFTER PLACING GRAVEL IN TRENCH.

NOTE: NO DRY WELL SHALL EXCEED 15 FOOT IN DIAMETER. NO ABSORPTION TRENCH TO EXCEED 100 FEET IN LENGTH.

NOTE: ALL PIPE FROM HOUSE TO SEPTIC TANK MUST BE CAST IRON OR SCHEDULE 40 PVC OR ABS.

PERMIT VOID AFTER THREE YEARS.

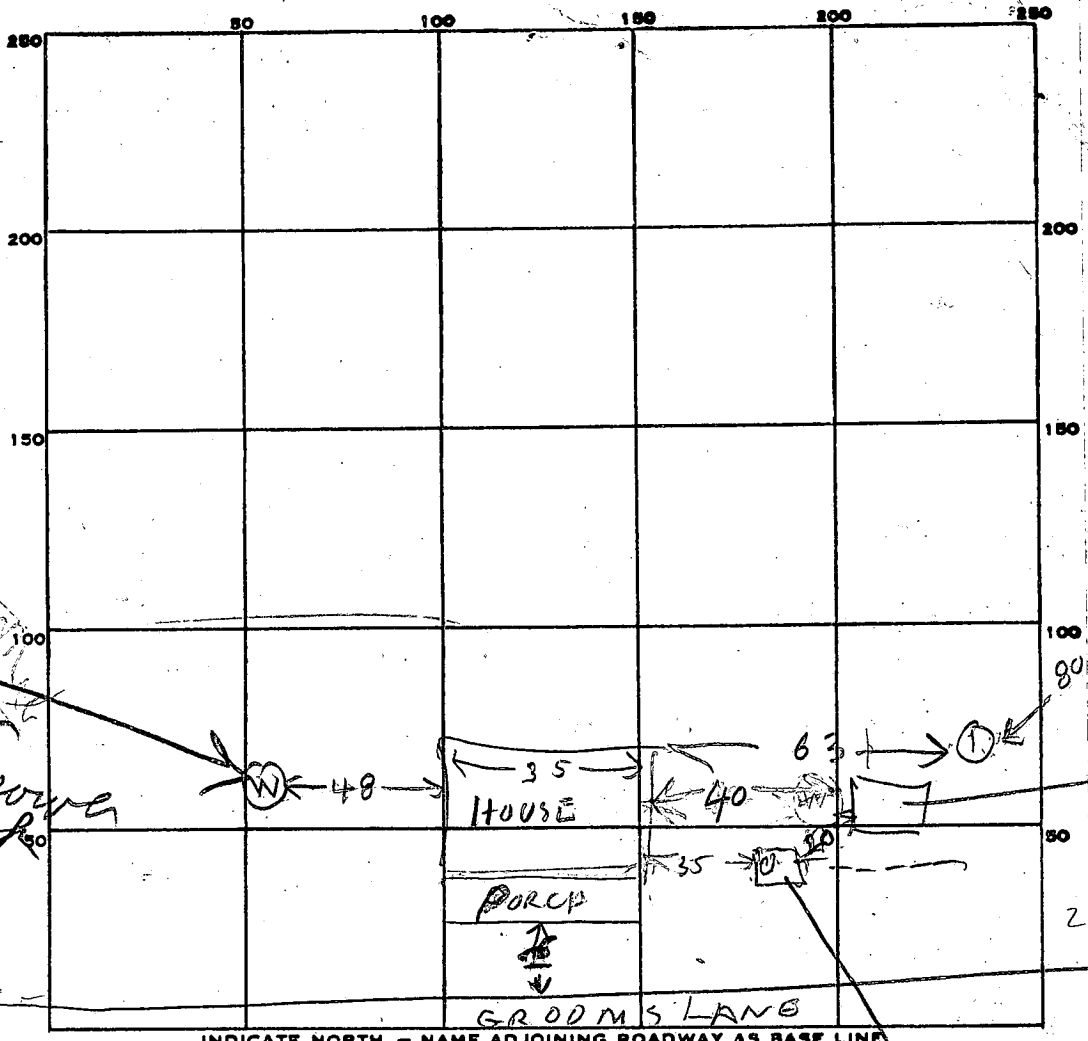
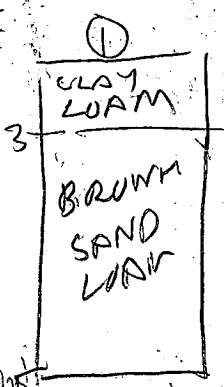
NOTE: INSTALL STAND PIPE ON SEPTIC TANK AND DRY WELL. STAND PIPES MUST BE 6 INCHES IN DIAMETER. CAST IRON, CONCRETE OR TERRA COTTA, OR PVC OR ABS ACCEPTED. IF TOP OF SEPTIC TANK IS DEEPER THAN 3 FEET MANHOLE TO GRADE REQUIRED.

*INSTALLER IS RESPONSIBLE FOR OBTAINING FINAL APPROVAL ON THIS PERMIT

*CALL 992-2330 FOR INSPECTION OF SEPTIC SYSTEMS.

107681 EH - 2-1082
start

REPAIR
036211



INDICATE NORTH. - NAME ADJOINING ROADWAY AS BASE LINE

PERMIT CARD _____

SEPTIC TANK, LEVEL EXISTING

CLEANOUTS ST ✓

DISTRIBUTION BOX, LEVEL N/A

TILE FIELD, DEPTH 7.5 FT. TRENCH WIDTH 20x25 FT.

GRAVEL DEPTH ? IN. TOTAL LENGTH 2 FT.

NUMBER OF TRENCHES 2 TOTAL BOTTOM AREA 2

SEEPAGE PITS, INSIDE DIAMETER _____ FT. DEPTH BELOW INLET _____ FT.

ABSORBENT AREA 500 SQ. FT.

REMARKS 11/26/85 AM - observed ground see ① DECIDED

LEACHING BED 11/26/85 PM - MOST OF BED DUG

7 1/2 FT DEEP. EXTRA TANK FOUND FILL IN EXTRA

TANK. ADD STONE TO BED FINISH JOB & CALL RIT


12/8/85 EVERYTHING COVERED NEEDED LETTER FROM HOMEOWNER

NO ONE HOME 1036 AM 3/3/86 - VISITED SITE & MET WITH COOK & MEASURED LOCATION OF BED & WELL

DATE SYSTEM APPROVED 3/14/86 INSPECTOR Craig Wilson

EXIST TANK Cleanout Found this tank in use per homeowner cook

Well Location per homeowner cook



Bed location per Homeowner

HOWARD COUNTY HEALTH DEPARTMENT

JOYCE M. BOYD, M.D., M.P.H.
COUNTY HEALTH OFFICER



Bureau of Environmental Health
3525 Ellicott Mills Drive
Ellicott City, Maryland 21043

Director - 461-9956
Water & Sewerage, Permits - 461-9933
Community Environmental Health - 461-9944
Technical Services - 461-9955
March 12, 1986

Mr. John Cook
1518 Grooms Lane
Woodstock, MD 21163

Dear Mr. Cook,

The water sample taken on February 21, 1986 from the property located at 1518 Grooms Lane, was free of coliform and fecal coliform bacteria and may be presumed to be bacteriologically safe for drinking at the time of sampling.

An inspection of the property located at 1518 Grooms Lane was made February 21, 1986. The inspection did not reveal any evidence of a visible discharge of sewage. The only manner in which the system can be more accurately assessed is by excavation. Then the septic system, its fixtures, and the soil profile can be properly examined. This report is not an indication of future septic system functioning.

Very truly yours,

June Leete, Director
Community Environmental Health
Services Program

JL/BH:rp

FREEDOM SANITATION SERVICE, INC.
2808 Liberty Road
Eldersburg, Maryland 21784
795-2947

March 13, 1986

Howard County Bureau of
Environmental Health
P.O. Box 476
Ellicott City, MD. 21043

ATTENTION: Craig Williams

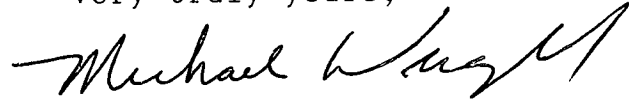
Dear Mr. Williams:

RE: Permit 36217
1518 Grooms Lane
Woodstock, MD. 21163

Per your request, this will confirm that on
the above mentioned property, we installed
the following:

(1) 20 ft. x 25 ft. leaching bed
8 ft. deep, 2 ft stone
(500 sq. ft. bottom area)
Inlet 6 inches below grade
System connected to existing
septic tank

Very truly yours,



Michael Wright
President

MW/d

C1 1996

SEQUENCE NO. (MDE USE ONLY)

STATE OF MARYLAND WELL COMPLETION REPORT

FILL IN THIS FORM COMPLETELY PLEASE TYPE

THIS REPORT MUST BE SUBMITTED AFTER WELL IS COMPLETED.

COUNTY NUMBER P36217

ST/CO USE ONLY DATE Received 10 19 99

DATE WELL COMPLETED MM 10 DD 13 YY 99

Depth of Well 22 270 26 (TO NEAREST FOOT)

PERMIT NO. FROM "PERMIT TO DRILL WELL" HO 94 2458

OWNER Starter, Mary last name first name STREET OR RFD 1518 Grooms Lane TOWN Woodstock SUBDIVISION N/A SECTION LOT

WELL LOG

Not required for driven wells

GROUTING RECORD

WELL HAS BEEN GROUTED (Circle Appropriate Box) YES Y NO N

TYPE OF GROUTING MATERIAL (Circle one) CEMENT CM BENTONITE CLAY BC

NO. OF BAGS 14 NO. OF POUNDS 1316

GALLONS OF WATER 84

DEPTH OF GROUT SEAL (to nearest foot) from 0 TOP 52 ft. to 36 BOTTOM 58 ft.

CASING RECORD

ST STEEL CO CONCRETE PL PLASTIC OT OTHER

MAIN CASING TYPE ST Nominal diameter top (main) casing (nearest inch)! 6 Total depth of main casing (nearest foot) 40

OTHER CASING (if used) diameter depth (feet) inch from to

SCREEN RECORD

ST STEEL BR BRASS PL PLASTIC HO OPEN HOLE OT OTHER

STATE THE KIND OF FORMATIONS PENETRATED; THEIR COLOR, DEPTH, THICKNESS AND IF WATER BEARING

Table with columns: DESCRIPTION, FEET (FROM, TO), check-if water bearing. Rows: Sand (0-37), Gray Mica Rock (37-270)

C 3

PUMPING TEST

HOURS PUMPED (nearest hour) 3

PUMPING RATE (gal. per min.) 20

METHOD USED TO MEASURE PUMPING RATE Air

WATER LEVEL (distance from land surface)

BEFORE PUMPING 33 ft

WHEN PUMPING 80 ft

TYPE OF PUMP USED (for test)

A air P piston T turbine C centrifugal R rotary O other (describe below) J jet S submersible

PUMP INSTALLED

DRILLER INSTALLED PUMP (CIRCLE) (YES or NO) YES NO

IF DRILLER INSTALLS PUMP, THIS SECTION MUST BE COMPLETED FOR ALL WELLS.

TYPE OF PUMP INSTALLED PLACE (A,C,J,P,R,S,T,O) IN BOX 29

CAPACITY: GALLONS PER MINUTE (to nearest gallon) 31 35

PUMP HORSE POWER 37 41

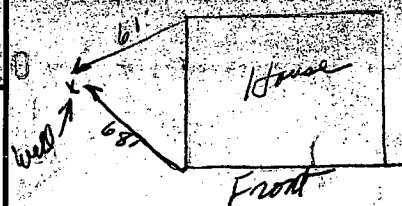
PUMP COLUMN LENGTH (nearest ft.) 43 47

CASING HEIGHT (circle appropriate box and enter casing height)

LAND SURFACE (nearest foot) + above - below

LOCATION OF WELL ON LOT

SHOW PERMANENT STRUCTURES AND INDICATE NOT LESS THAN TWO DISTANCES (MEASUREMENTS TO WELL)



NUMBER OF UNSUCCESSFUL WELLS 0

WELL HYDROFRACTURED YES Y NO N

CIRCLE APPROPRIATE LETTER A WELL WAS ABANDONED AND SEALED WHEN THIS WELL WAS COMPLETED E ELECTRIC LOG OBTAINED P TEST WELL CONVERTED TO PRODUCTION WELL

I HEREBY CERTIFY THAT THIS WELL HAS BEEN CONSTRUCTED IN ACCORDANCE WITH COMAR 26.04.04 "WELL CONSTRUCTION" AND IN CONFORMANCE WITH ALL CONDITIONS STATED IN THE ABOVE CAPTIONED PERMIT AND THAT THE INFORMATION PRESENTED HEREIN IS ACCURATE AND COMPLETE TO THE BEST OF MY KNOWLEDGE.

DRILLERS LIC. NO. MSD024 DRILLERS SIGNATURE Joseph P. Mayne

LIC. NO. D

SITE SUPERVISOR (sign. of driller or journeyman responsible for sitework if different from permittee)

C 2 DEPTH (nearest ft.)

Table with columns: T, E, A, C, H, S, C, R, E, N and rows for depth intervals (1-21, 23-36, 38-51) and slot size.

DIAMETER OF SCREEN (NEAREST INCH) 56 60

GRAVEL PACK IF WELL DRILLED WAS FLOWING WELL INSERT IN BOX 68

MDE USE ONLY (NOT TO BE FILLED IN BY DRILLER) T (E.R.O.S.) W.O.

TELESCOPE CASING LOG INDICATOR OTHER DATA

B 1 7427 SEQUENCE NO. (MDE USE ONLY)
 1 2 3 6

STATE OF MARYLAND
 PERMIT TO DRILL WELL
 please print or type

STATE PERMIT NUMBER
HO-94-2458
 70 fill in this form completely 79

Date Received (APA) 09 27 99
 8 MM DD YY 13
 OWNER INFORMATION
 15 Stanton Last Name 34 Mary Owner First Name
 36 1518 Grooms Lane Street or RFD 55
 57 Woodstock Town 70 MD State 72 21163 Zip 76

B 3 LOCATION OF WELL
 8 COUNTY Howard 21
 23 SUBDIVISION _____ 42
 SECTION 44 46 LOT 48 50
 52 NEAREST TOWN Woodstock 71

DRILLER INFORMATION
 76 Joseph L. Magra Driller's Name 81 MS D 24 License No.
 Firm Name Joseph L. Magra Well Drilling
 Address 5512 Ridge Rd. Mt. Airy Md. 21771
 Signature Joseph L. Magra Date 9/24/99

MILES FROM TOWN (enter 0 if in town) 0 M I J
 73 76 77 78
 B 4 DIRECTION OF WELL FROM TOWN (CIRCLE BOX)
 1 2
 11 NEAR WHAT ROAD 1518 Woodstock Rd. 30
 ON WHICH SIDE OF ROAD (CIRCLE APPROPRIATE BOX)
 NORTH N
 WEST W EAST E
 SOUTH S
 34 85 37 DISTANCE FROM ROAD FT
 ENTER FT OR MI 38 39
 TAX MAP _____ BLK _____ PARCEL _____

B 2 WELL INFORMATION
 7 2 APPROX. PUMPING RATE 5
 (GAL. PER MIN.) 8 12
 AVERAGE DAILY QUANTITY NEEDED 500
 (GAL. PER DAY) 14 20

USE FOR WATER (CIRCLE APPROPRIATE BOX)
 DOMESTIC POTABLE SUPPLY & RESIDENTIAL IRRIGATION
 FARMING (LIVESTOCK WATERING & AGRICULTURAL IRRIGATION)
 INDUSTRIAL, COMMERCIAL, DEWATERING
 PUBLIC WATER SUPPLY WELL
 TEST, OBSERVATION, MONITORING
 GEO-THERMAL

NOT TO BE FILLED IN BY DRILLER HEALTH DEPARTMENT APPROVAL
Howard Co. COUNTY NAME P36217 COUNTY NO.
 STATE SIGNATURE _____ INSERT S _____ 41
 DATE ISSUED 100499 A. McMiller 100400
 43 MM DD YY 48 CO SIGNATURE EXP. DATE
 NORTH GRID 540 000 EAST GRID 830 000
 50 55 57 63

APPROXIMATE DEPTH OF WELL 260 FEET
 24 28

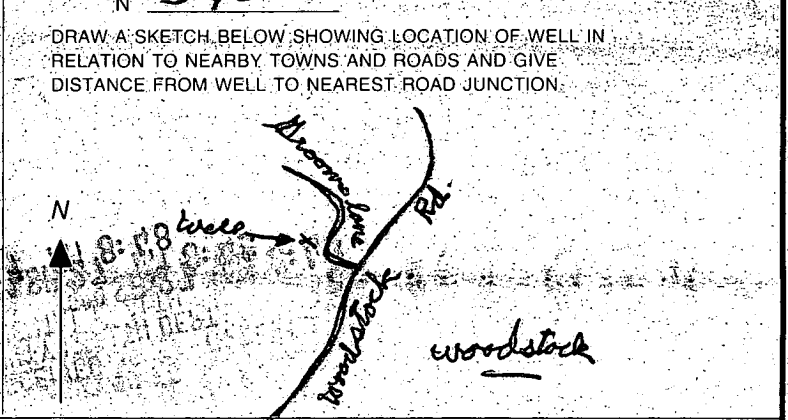
APPROXIMATE DIAMETER OF WELL 6 INCH
 NEAREST INCH

METHOD OF DRILLING (circle one)
 BORED (or Augered) JETTED Jetted & DRIVEN
 30 ROTARY AIR-PERCussion ROTARY (Hydraulic Rotary)
 37 CABLE REVERSE-ROTARY DRIVE-POINT
 other _____

REPLACEMENT OR DEEPEMED WELLS (CIRCLE APPROPRIATE BOX)
 THIS WELL WILL NOT REPLACE AN EXISTING WELL
 THIS WELL WILL REPLACE A WELL THAT WILL BE ABANDONED AND SEALED
 THIS WELL WILL REPLACE A WELL THAT WILL BE USED AS A STANDBY-CONTACT LOCAL APPROVING AUTHORITY FOR POLICY ON STANDBY WELLS
 THIS WELL WILL DEEPEM AN EXISTING WELL
 PERMIT NUMBER OF WELL TO BE REPLACED OR DEEPEMED (IF AVAILABLE) 41 _____ 52

Not to be filled in by driller (MDE OR COUNTY USE ONLY)
 APPROP. PERMIT NUMBER _____ G.A.P. _____
 54 63
 PERMIT No. HO-94-2458
 70 71 72 73 74 75 76 77 78 79

SHOW MAJOR FEATURES OF BOX & LOCATE WELL WITH AN X
 SOURCES OF DRILLING WATER
 1. Well
 2.
 3.
 WRITE THE BOX NUMBER FROM THE MAP HERE
 E 830
 N 540
 000
 000



B 1 14743

SEQUENCE NO. (MDE USE ONLY)

STATE OF MARYLAND PERMIT TO DRILL WELL please print or type

STATE PERMIT NUMBER

HO - 94 - 2390 fill in this form completely

Date Received (APA) 9/1/99

OWNER INFORMATION RN 8009

Stanton Mary Last Name Owner First Name

1518 Grooms Lane Street or RFD

Woodstock, Md 21042 Town State Zip

DRILLER INFORMATION

George F. Easterday M W D 040 Driller's Name License No.

L. Franklin Easterday, Inc. Firm Name

9265 Brown Church Rd., MT. Airy, Md. 21771 Address

George F. Easterday Signature 8/25/1999 Date

WELL INFORMATION APPROX. PUMPING RATE 5 (GAL. PER MIN.)

AVERAGE DAILY QUANTITY NEEDED 500 (GAL. PER DAY)

USE FOR WATER (CIRCLE APPROPRIATE BOX)

- DOMESTIC POTABLE SUPPLY & RESIDENTIAL IRRIGATION
FARMING (LIVESTOCK WATERING & AGRICULTURAL IRRIGATION)
INDUSTRIAL, COMMERCIAL, DEWATERING
PUBLIC WATER SUPPLY WELL
TEST, OBSERVATION, MONITORING
GEO-THERMAL

APPROXIMATE DEPTH OF WELL 300 FEET

APPROXIMATE DIAMETER OF WELL 6 INCH NEAREST INCH

METHOD OF DRILLING (circle one)

AIR ROTARY AIR PERCUSSION ROTARY (Hydraulic Rotary)

CABLE REVERSE ROTARY DRIVE POINT

REPLACEMENT OR DEEPEMED WELLS (CIRCLE APPROPRIATE BOX)

- THIS WELL WILL NOT REPLACE AN EXISTING WELL
THIS WELL WILL REPLACE A WELL THAT WILL BE ABANDONED AND SEALED
THIS WELL WILL REPLACE A WELL THAT WILL BE USED AS A STANDBY CONTACT LOCAL APPROVING AUTHORITY FOR POLICY ON STANDBY WELLS
THIS WELL WILL DEEPEM AN EXISTING WELL

PERMIT NUMBER OF WELL TO BE REPLACED OR DEEPEMED (IF AVAILABLE)

Not to be filled in by driller (MDE OR COUNTY USE ONLY)

APPROX. PERMIT NUMBER 54 G A P 63

PERMIT No. HO - 94 - 2390

SPECIAL CONDITIONS

NOTE - APPROVING AUTHORITIES SHOULD USE SEPARATE SHEET IF NEEDED -

LOCATION OF WELL

Howard COUNTY

237 SUBDIVISION

SECTION 44 46 LOT 48 50

Woodstock NEAREST TOWN

MILES FROM TOWN (enter 0 if in town) 0 M I

1518 Grooms Lane NEAR WHAT ROAD

DIRECTION OF WELL FROM TOWN (CIRCLE BOX)

ON WHICH SIDE OF ROAD (CIRCLE APPROPRIATE BOX)

DISTANCE FROM ROAD 60 ENTER FT OR MI

TAX MAP: 10 BLK: 18 PARCEL 126

NOT TO BE FILLED IN BY DRILLER HEALTH DEPARTMENT APPROVAL

COUNTY NAME Howard COUNTY NO P 36217

STATE SIGNATURE INSERT S DATE ISSUED 9/1/99

CO SIGNATURE EXP DATE 9/1/00

NORTH GRID 545 0 0 0 EAST GRID 0836 0 0 0

SHOW MAJOR FEATURES OF BOX & LOCATE WELL WITH AN X

SOURCES OF DRILLING WATER 1 wells

WRITE THE BOX NUMBER FROM THE MAP HERE

E 830 6 N 545

DRAW A SKETCH BELOW SHOWING LOCATION OF WELL IN RELATION TO NEARBY TOWNS AND ROADS AND GIVE DISTANCE FROM WELL TO NEAREST ROAD JUNCTION

MAP 6 E11

RECEIVED SEP - 4 1999 L. FRANKLIN EASTERDAY INC.

Sketch showing location of well in relation to nearby towns and roads.

Emergency

4743

SEQUENCE NO. (MDE USE ONLY)

STATE OF MARYLAND APPLICATION FOR PERMIT TO DRILL WELL please type

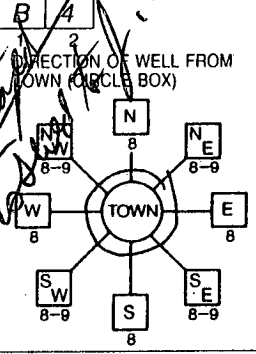
STATE PERMIT NUMBER

fill in this form completely

OWNER INFORMATION RN 8009
Date Received (APA)
8 MM DD YY 13
Stanton Mary
15 Last Name Owner First Name 34
1518 Grooms Lane
36 Street or RFD 55
Woodstock, Md 21042
57 Town 70 State 72 Zip 76

LOCATION OF WELL CCM
Howard
8 COUNTY 21
23 SUBDIVISION 42
SECTION 44 46 LOT 48 50
Woodstock
52 NEAREST TOWN 71
MILES FROM TOWN (enter 0 if in town) 0 M I
73 76 77 78

DRILLER INFORMATION
George F. Easterday MW D 040
Driller's Name 76 License No. 81
L. Franklin Easterday, Inc.
Firm Name
9265 Brown Church Rd.. MT. Airv. Md. 21771
Address
George F. Easterday 8/25/1999
Signature Date



1518 Grooms Lane
11 NEAR WHAT ROAD 30
ON WHICH SIDE OF ROAD (CIRCLE APPROPRIATE BOX)
NORTH
WEST SOUTH EAST
34 80 37
DISTANCE FROM ROAD Ft.
ENTER FT OR MI 38 39
TAX MAP: BLK: PARCEL

WELL INFORMATION
APPROX. PUMPING RATE (GAL. PER MIN.) 5
AVERAGE DAILY QUANTITY NEEDED (GAL. PER DAY) 500

USE FOR WATER (CIRCLE APPROPRIATE BOX)
D DOMESTIC POTABLE SUPPLY & RESIDENTIAL IRRIGATION
F FARMING (LIVESTOCK WATERING & AGRICULTURAL IRRIGATION
I INDUSTRIAL, COMMERCIAL, DEWATERING
P PUBLIC WATER SUPPLY WELL
T TEST, OBSERVATION, MONITORING
G GEO-THERMAL

NOT TO BE FILLED IN BY DRILLER HEALTH DEPARTMENT APPROVAL
COUNTY NAME COUNTY NO.
STATE SIGNATURE INSERT S 41
DATE ISSUED
43 MM DD YY 48 CO SIGNATURE EXP. DATE
NORTH GRID 0 0 0 EAST GRID 0 0 0
50 55 57 63

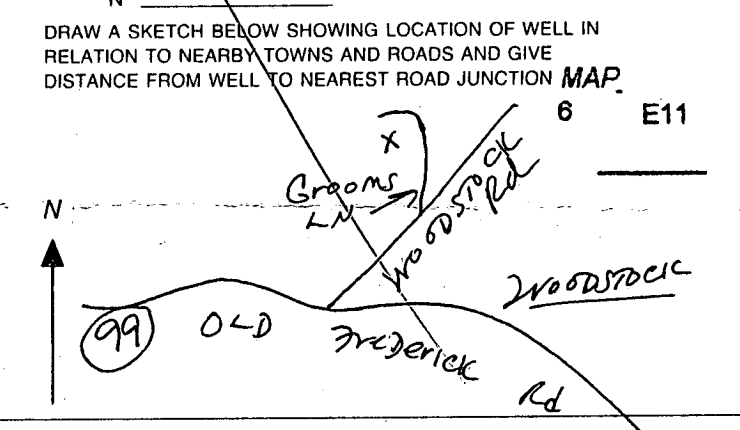
APPROXIMATE DEPTH OF WELL 300 FEET
APPROXIMATE DIAMETER OF WELL 6 INCH NEAREST

METHOD OF DRILLING (circle one)
BORED (or Augered) JETTED Jetted & DRIVEN
AIR-ROTary AIR-PERcussion ROTARY (Hydraulic Rotary)
CABLE REVerse-ROTary DRive-POINT
other

REPLACEMENT OR DEEPEINED WELLS (CIRCLE APPROPRIATE BOX)
N THIS WELL WILL NOT REPLACE AN EXISTING WELL
Y THIS WELL WILL REPLACE A WELL THAT WILL BE ABANDONED AND SEALED
S THIS WELL WILL REPLACE A WELL THAT WILL BE USED AS A STANDBY-CONTACT LOCAL APPROVING AUTHORITY FOR POLICY ON STANDBY WELLS
D THIS WELL WILL DEEPEIN AN EXISTING WELL
PERMIT NUMBER OF WELL TO BE REPLACED OR DEEPEINED (IF AVAILABLE) 41 52

Not to be filled in by driller (MDE OR COUNTY USE ONLY)
APPROP. PERMIT NUMBER 54 G A P 63
PERMIT No. 70 71 72 73 74 75 76 77 78 79

SHOW MAJOR FEATURES OF BOX & LOCATE WELL WITH AN X
SOURCES OF DRILLING WATER
1. wells
2.
3.
WRITE THE BOX NUMBER FROM THE MAP HERE
E 830
N 540



SPECIAL CONDITIONS
NOTE: APPROVING AUTHORITIES SHOULD USE SEPARATE SHEET IF NEEDED

8/31/99
9:30

SITE INSPECTION SHEET

No well permit application yet.
Owner has stop by

OWNER: _____

DATE REQUESTED: 8/31/99

PHONE #: _____

CONTRACTOR: _____

ADDRESS: 1518 Grooms La

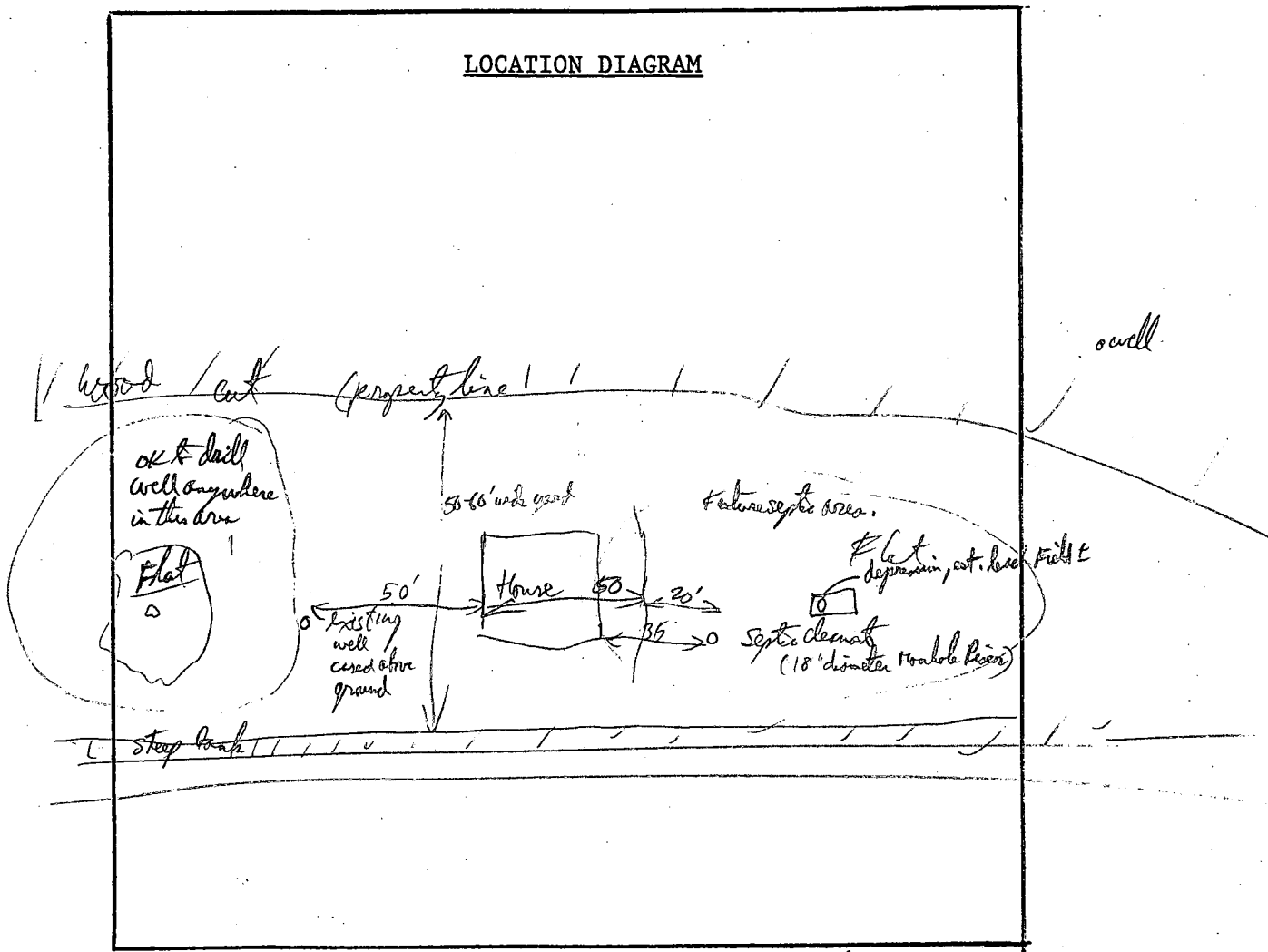
WELL TAG #: _____

COUNTY #: P36217

PROPOSAL: replacement well requested -

No application yet submitted. - Needs a well appl fee unless declare to abandon + seal existing well.

LOCATION DIAGRAM



COMMENTS: Well is 146 ft deep, only 10 gpd day ± yield. Well driller Mr Shaw - Talked E New Orleans Property
Septic System is in OK condition - see Septic permit (P36217) - replace on Flat area? No closer to Septic
than existing well is OK to drill - No well driller chosen yet, so No well application submitted yet.

DATE: 8/31/99

INSPECTOR: Bill Willey = B. Baker

Howard County Health Department

To: File

Easterday to return permit
to this office - destroy / void
permit

New well permit issued
to Joe Mayne

From: A Mc Miller

Date: 10/4/99

HD-170

B 1 **14743**

SEQUENCE NO. (MDE USE ONLY)

STATE OF MARYLAND
PERMIT TO DRILL WELL
please print or type

STATE PERMIT NUMBER

HO - 94 - 2390
fill in this form completely

Date Received (APA)

9/1/99

OWNER INFORMATION **RN 8009**

Stanton **Mary**
15 Last Name Owner First Name 34
1518 Grooms Lane
36 Street or RFD 55
Woodstock, Md 21042
57 Town 70 State 72 Zip 76

DRILLER INFORMATION

George F. Easterday **M W D 040**
Driller's Name 76 License No. 81
L. Franklin Easterday, Inc.
Firm Name
9265 Brown Church Rd.. MT. Airv. Md. 21771
Address
George F. Easterday **8/25/1999**
Signature Date

B 2 **WELL INFORMATION**
1 2 APPROX. PUMPING RATE **5**
(GAL. PER MIN.) 8 12
AVERAGE DAILY QUANTITY NEEDED **500**
(GAL. PER DAY) 14 20

USE FOR WATER (CIRCLE APPROPRIATE BOX)
 D DOMESTIC POTABLE SUPPLY & RESIDENTIAL IRRIGATION
 F FARMING (LIVESTOCK WATERING & AGRICULTURAL IRRIGATION)
22 **I** INDUSTRIAL, COMMERCIAL, DEWATERING
 P PUBLIC WATER SUPPLY WELL
 T TEST, OBSERVATION, MONITORING
 G GEO-THERMAL

APPROXIMATE DEPTH OF WELL **300** FEET
24 28

APPROXIMATE DIAMETER OF WELL **6** INCH
NEAREST INCH

METHOD OF DRILLING (circle one)
BORED (or Augered) **JETTED** **Jetted & DRIVEN**
30 **AIR-ROTary** **AIR-PERcussion** **ROTARY (Hydraulic Rotary)**
37 **CABLE** **REVerse-ROTary** **DRive-POINT**
other

REPLACEMENT OR DEEPEINED WELLS
(CIRCLE APPROPRIATE BOX)
 N THIS WELL WILL NOT REPLACE AN EXISTING WELL
 Y THIS WELL WILL REPLACE A WELL THAT WILL BE ABANDONED AND SEALED
39 **S** THIS WELL WILL REPLACE A WELL THAT WILL BE USED AS A STANDBY-CONTACT LOCAL APPROVING AUTHORITY FOR POLICY ON STANDBY WELLS
 D THIS WELL WILL DEEPEIN AN EXISTING WELL
PERMIT NUMBER OF WELL TO BE REPLACED OR DEEPEINED (IF AVAILABLE) 41 52

Not to be filled in by driller (MDE OR COUNTY USE ONLY)
APPROP. PERMIT NUMBER 54 **GAP** 63
PERMIT No. **HO - 94 - 2390**
70 71 72 73 74 75 76 77 78 79

SPECIAL CONDITIONS
NOTE - APPROVING AUTHORITIES SHOULD USE SEPARATE SHEET IF NEEDED -

B 3 **Howard** **LOCATION OF WELL** **CCM**
8 COUNTY 21
23 SUBDIVISION 42
SECTION 44 46 LOT 48 50
Woodstock
52 NEAREST TOWN 71
MILES FROM TOWN (enter 0 if in town) **0** M I
73 76 77 78

B 4 **1518 Grooms Lane**
11 NEAR WHAT ROAD 30
ON WHICH SIDE OF ROAD (CIRCLE APPROPRIATE BOX)
NORTH
WEST EAST
SOUTH
34 80 37
DISTANCE FROM ROAD **80** FT.
ENTER FT OR MI 38 39
TAX MAP: **10** BLK: **18** PARCEL **126**

NOT TO BE FILLED IN BY DRILLER HEALTH DEPARTMENT APPROVAL
Howard **P 36217**
COUNTY NAME COUNTY NO.
STATE SIGNATURE INSERT S 41
DATE ISSUED **9/1/99** *Ronald Pinkley* **9/1/00**
43 MM DD YY 48 CO SIGNATURE EXP. DATE
NORTH GRID **545 000** EAST GRID **0836 000**
50 55 57 63

SHOW MAJOR FEATURES OF BOX & LOCATE WELL WITH AN X
SOURCES OF DRILLING WATER
1. **wells**
2.
3.
WRITE THE BOX NUMBER FROM THE MAP HERE
E 830 6
N 540 5
000
000

