

B 1 14354

SEQUENCE NO. (MDE USE ONLY)

STATE OF MARYLAND PERMIT TO DRILL WELL please print or type

STATE PERMIT NUMBER

HO-94-2634 fill in this form completely

Date Received (APA) 033100

OWNER INFORMATION

Valentine April + Mark 108 Rearis Rd Hanover Md 21076

B 3 LOCATION OF WELL Howard

Woodstock Ridge Estates Woodstock

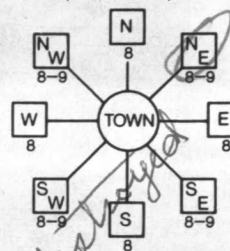
MILES FROM TOWN (enter 0 if in town) 1

DRILLER INFORMATION

Joseph L. Wayne MS D 24 5512 Ridge Rd. Mt. Airy, Md. 21771 3/31/2000

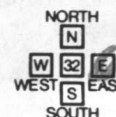
B 4

DIRECTION OF WELL FROM TOWN (CIRCLE BOX)



Cavey Lane

ON WHICH SIDE OF ROAD (CIRCLE APPROPRIATE BOX)



810 310 DISTANCE FROM ROAD ENTER FT OR MI

TAX MAP: BLK: PARCEL

B 2 WELL INFORMATION

APPROX. PUMPING RATE 6 APPROX. PUMPING RATE (GAL. PER MIN.) 500 AVERAGE DAILY QUANTITY NEEDED 20

USE FOR WATER (CIRCLE APPROPRIATE BOX)

- DOMESTIC POTABLE SUPPLY & RESIDENTIAL IRRIGATION FARMING (LIVESTOCK WATERING & AGRICULTURAL IRRIGATION) INDUSTRIAL, COMMERCIAL, DEWATERING PUBLIC WATER SUPPLY WELL TEST, OBSERVATION, MONITORING GEO-THERMAL

NOT TO BE FILLED IN BY DRILLER HEALTH DEPARTMENT APPROVAL

Howard CO A24448 COUNTY NAME COUNTY NO. STATE SIGNATURE DATE ISSUED 033100 CO SIGNATURE EXP. DATE 3/31/01 NORTH GRID 540 000 EAST GRID 830 000

APPROXIMATE DEPTH OF WELL 280 FEET

APPROXIMATE DIAMETER OF WELL 6 INCH

METHOD OF DRILLING (circle one)

AIR-ROTARY JETTED ROTARY (Hydraulic Rotary) CABLE REVERSE-ROTARY DRIVE-POINT

REPLACEMENT OR DEEPEMED WELLS (CIRCLE APPROPRIATE BOX)

- THIS WELL WILL NOT REPLACE AN EXISTING WELL THIS WELL WILL REPLACE A WELL THAT WILL BE ABANDONED AND SEALED THIS WELL WILL REPLACE A WELL THAT WILL BE USED AS A STANDBY-CONTACT LOCAL APPROVING AUTHORITY FOR POLICY ON STANDBY WELLS THIS WELL WILL DEEPEMED AN EXISTING WELL

SHOW MAJOR FEATURES OF BOX & LOCATE WELL WITH AN X


SOURCES OF DRILLING WATER 1. WELL

WRITE THE BOX NUMBER FROM THE MAP HERE

830 540

DRAW A SKETCH BELOW SHOWING LOCATION OF WELL IN RELATION TO NEARBY TOWNS AND ROADS AND GIVE DISTANCE FROM WELL TO NEAREST ROAD JUNCTION

N



Not to be filled in by driller (MDE OR COUNTY USE ONLY)

APPROP. PERMIT NUMBER 54 PERMIT No. HO-94-2634

SPECIAL CONDITIONS

NOTE - APPROVING AUTHORITIES SHOULD USE SEPARATE SHEET IF NEEDED