

# APPLICATION

PERCOLATION TESTING

A 511343A

P \_\_\_\_\_

HOWARD COUNTY HEALTH DEPARTMENT  
BUREAU OF ENVIRONMENTAL HEALTH  
3525-H ELLICOTT MILLS DRIVE/ELLICOTT CITY, MARYLAND 21043  
TELEPHONE: 313-2640

DISTRICT 3RD

DATE 10-8-98

1/11/99

TO: THE COUNTY HEALTH OFFICER  
ELLICOTT CITY, MARYLAND

I HEREBY APPLY FOR THE NECESSARY TEST PRIOR TO APPLICATION FOR PERMIT TO CONSTRUCT (OR RECONSTRUCT) A SEWAGE DISPOSAL SYSTEM.

PROPERTY OWNER LARRY SAMES

ADDRESS 3218 DANMARK DR,  
WEST FRIENDSHIP, MD 21794 PHONE (410) 442-5788

AGENT OR PROSPECTIVE BUYER MILDENBERG SOENDER & ASS.

ADDRESS 1072 DORSEY HALL DR. SUITE 202  
ELLICOTT CITY, MD 21042 PHONE (410) 997-0296

PROPERTY LOCATION:


SUBDIVISION "BURNTWOOD" LOT NO. 415

ROAD AND DESCRIPTION CASTLEBAR DRIVE

TAX MAP 21 PARCEL # 110

SIZE OF LOT 40,025 SF TYPE BLDG. SFD  
(SINGLE FAMILY DWELLING OR COMMERCIAL)

THE SYSTEM INSTALLED UNDER THIS APPLICATION IS ACCEPTABLE ONLY UNTIL PUBLIC FACILITIES BECOME AVAILABLE. I FULLY UNDERSTAND THE FEE CONNECTED WITH THE FILING OF THIS PERC TEST APPLICATION IS NON-REFUNDABLE UNDER ANY CIRCUMSTANCES. I ALSO AGREE TO COMPLY WITH ALL M.O.S.H.A. REQUIREMENTS IN TESTING THIS LOT.

  
(SIGNATURE OF APPLICANT)

APPROVED BY \_\_\_\_\_ FOR \_\_\_\_\_ DATE \_\_\_\_\_

DISAPPROVED BY \_\_\_\_\_ FOR \_\_\_\_\_ DATE \_\_\_\_\_

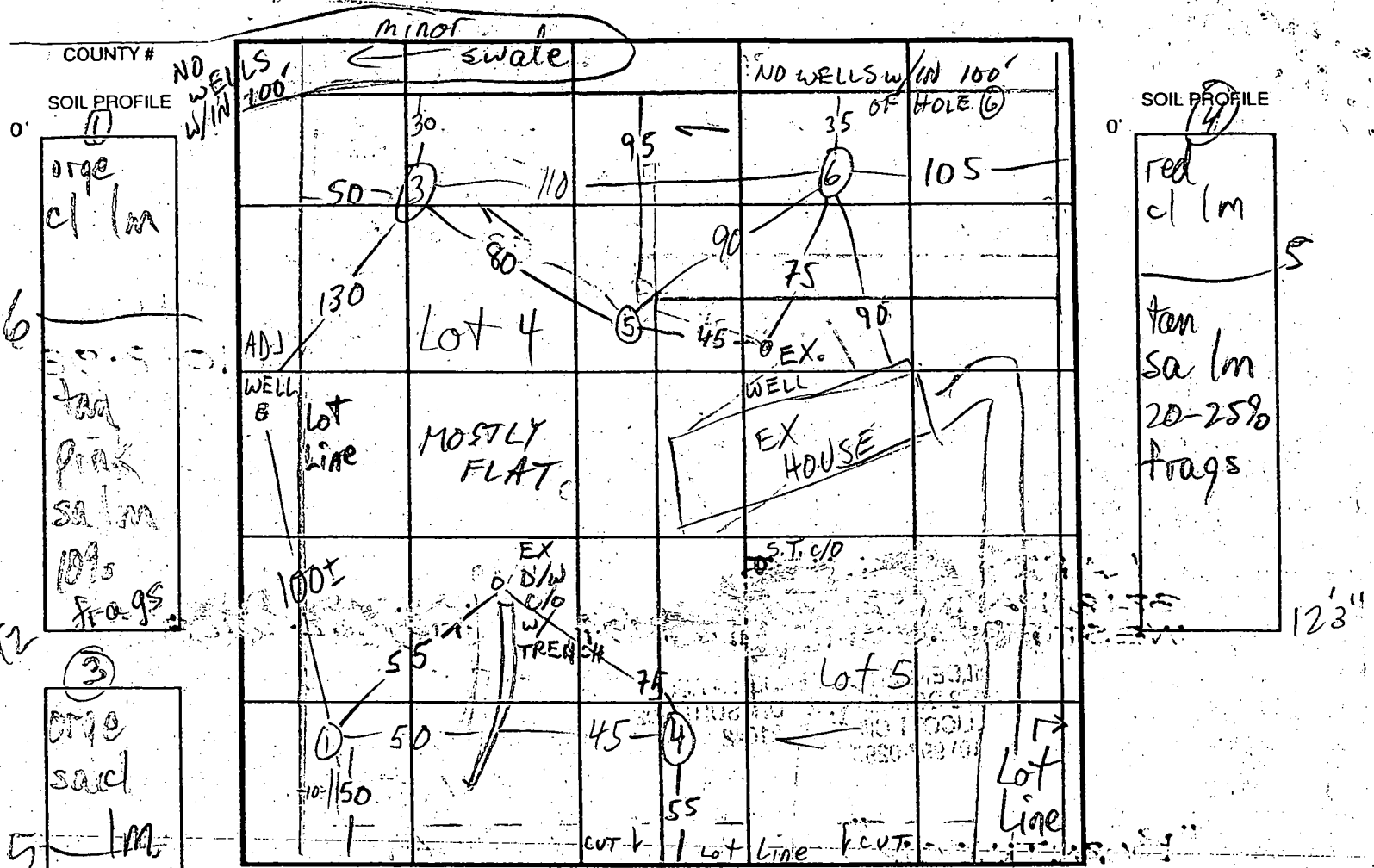
HOLD PENDING FURTHER TESTS \_\_\_\_\_

REASONS FOR REJECTION OR HOLDING PERC OK, SUFFICIENCY OF ESM T AREA UNCERTAIN 2/8/99 MR

PERCOLATION TEST PLAT/PRELIMINARY PLAT - TITLE OR I.D. # \_\_\_\_\_ DATE \_\_\_\_\_

SITE DEVELOPMENT PLAN/FINAL PLAT - TITLE OR I.D. # \_\_\_\_\_ DATE \_\_\_\_\_

# THIS IS NOT A PERMIT



COUNTY # \_\_\_\_\_  
 SOIL PROFILE (1)  
 orange cl lm  
 tan pink sa lm  
 10% frags  
 orange sac l m  
 tan beige 50 lm  
 orange sac l m  
 tan pink yellow sa lm

SOIL PROFILE (2)  
 red cl lm  
 tan sa lm  
 20-25% frags

CASTLEBAR DRIVE INDICATE NORTH - NAME ADJOINING ROADWAY AS BASE LINE.

DATE	TEST NO.	DEPTH	PRE-WET		TEST - 1" DROP		TIME	
			START	STOP	START	STOP		
2/11/99	1 S	6 1/2	11:23	11:28	11:27	11:34	7.5	
	1 V	12	OK see profile					
	3 S	5 1/2	11:57	12:08	12:00	12:04	4	
	3 V	13 1/2	OK see profile					
	6 S	4 1/2	12:09	12:12	12:12	12:25	13	
	6 V	12	OK see profile					
	5 V	11 1/2	OK see profile					
	4 S	5 1/2	11:15	11:21	11:21	11:35	14	
	4 V	12'3"						

REMARKS HOLES (1)(4) PER PLAN, HOLES (3)(5)(6) NOT PRECISELY PER PLAN  
 TYPE OF SOIL LARGEST AMT. OF AVAIL AREA IS IN REAR  
 TESTED BY M. Ripkin ALSO PRESENT Owner, Corky (hore)  
 TRENCH DESIGN DATA: AVERAGE PERCOLATION TIME 8 TRENCH WIDTH 3'0"  
 INLET DEPTH 4 1/2 MAXIMUM BOTTOM DEPTH 6 1/2 SQ. FT./BEDROOM 210

S 80°09'00" E

Signed Perc Cert

282.00'

230'

30' BRL

10' BRL

PROPOSED WELL

10' BRL

S 82°37'32" E 136.66'

EXISTING WELL TO BE ABANDONED

3&4

30' BRL

EXIST. MACADAM DRIVE

EXISTING 1 STORY BRICK WITH BASEMENT

EX CONC WALK

LOT 5

40,363 SQ. FT.

EXIST. DRIVEWAY

S 07°52'05" W 188.76'

10' BRL

10' BRL

LOT 4

40,009 SQ. FT.

75' BRL

1&2

APPROX. EXIST. SEPTIC SYSTEM TO BE ABANDONED

1&2

100.00'

182.00'

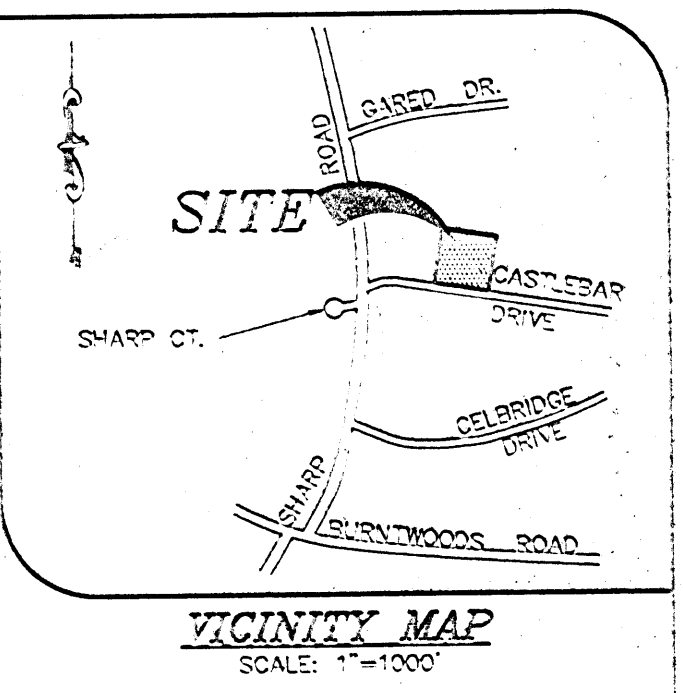
S 80°09'00" E

595

282.00'

CASTLE - BAR DRIVE DRIVE

11/12/99 NO WELL STAKES (MR)



Date	MARCH 99	SA	approval
Project	98086	SA	scale
	illustration	SA	1"=30'

description	513
revision	10

**BURNTWOODS**  
 LOTS 4 & 5  
 TAX MAP 21 - SECTION 3 - PART 2 - BLOCK B  
 HOWARD COUNTY, MARYLAND  
 THIRD ELECTION DISTRICT  
**PERCOLATION CERTIFICATION PLAT**

**MILDENBERG & ASSOC., INC.**  
 Engineers Planners Surveyors  
 5072 Dorsey Hall Drive, Suite 202, Beltsville, Maryland 21042  
 (410) 997-0296 Balt. (301) 621-5521 Wash. (410) 997-0298 Ftc.

**LEGEND**

- PASSED PERC TEST HOLES (1999)
- PASSED EXISTING PERC TEST HOLES (1984)
- ⊙ EXISTING WELL
- ⊕ PROPOSED WELL
- ▨ EXISTING SEPTIC RESERVE AREA

**GENERAL NOTES:**


1. SITE DATA:  
 TAX MAP 21 - PART 2 - BLOCK B  
 DEED REFERENCE: 437/182  
 GROSS AREA: 1.845 ACRES ±  
 ZONE: RC-350 (ZONING MAP DATED OCTOBER 18, 1993)  
 AREA OF STEEP SLOPES: 0 ACRES  
 AREA OF WETLANDS: 0 ACRES  
 AREA IN ROW AND ROAD: 0 ACRES  
 NET AREA OF SITE: 1.845 ACRES ±
2. TOPOGRAPHIC DATA BASED ON HOWARD COUNTY'S 200 SCALE MAPS. BOUNDARY BASED ON DEED DESCRIPTION.
3. BASED ON AVAILABLE COUNTY DATA, NO HISTORIC STRUCTURES OR BURIAL GROUNDS EXIST ON SITE.
4. SOILS DATA BASED ON HOWARD COUNTY SOIL SURVEY DATED JULY 1968, SHEET 13.
5. EXISTING WELL AND SEPTIC AREAS/SYSTEMS FOR GWENLEE PROPERTY SECTION ONE LOT 5 ARE LOCATED MORE THAN 100' FROM THE PROPERTY LINE.
6. PRIVATE WATER AND PRIVATE SEWERAGE WILL BE UTILIZED.
7. THE LOCATION OF THE EXISTING HOUSE, DRIVEWAY, AND WELL ON THE LOT IS APPROXIMATE.
8. ▨ THIS AREA DESIGNATES A PRIVATE SEWERAGE EASEMENT OF AT LEAST 10,000 SQ. FT., AS REQUIRED BY THE MARYLAND STATE DEPARTMENT OF ENVIRONMENT FOR INDIVIDUAL SEWERAGE DISPOSAL IMPROVEMENTS OF ANY NATURE IN THIS AREA ARE RESTRICTED UNTIL PUBLIC SEWERAGE IS AVAILABLE. THIS EASEMENT SHALL BECOME VOID UPON CONNECTION TO A PUBLIC SEWERAGE SYSTEM. THE COUNTY HEALTH OFFICER SHALL HAVE THE AUTHORITY TO GRANT VARIANCES FOR ENCROACHMENTS INTO THE PRIVATE SEWERAGE EASEMENT. RECORDATION OF A MODIFIED EASEMENT SHALL NOT BE NECESSARY.
9. ALL NEW WELLS ARE TO BE DRILLED AND EXISTING WELL AND SEPTIC SYSTEM ON LOT 5 PROPERLY ABANDONED PRIOR TO SIGNATURE OF ORIGINAL SUBMISSION OF RECORD PLAT.
10. ALL EXISTING WELLS AND SEPTIC AREAS WITHIN 100 FEET OF PROPERTY BOUNDARIES ARE SHOWN.
11. ADJOINING WELLS ARE FIELD LOCATED BY MILDENBERG, BOENDER & ASSOCIATES, ON MARCH, 1999.

**SOILS DESCRIPTION**

SYMBOL	DESCRIPTION
CH1	CHESTER SILT LOAM, 0% TO 3% SLOPES
CH2	CHESTER SILT LOAM, 3% TO 8% SLOPES, MODERATELY ERODED
CH2	CHESTER SILT LOAM, 3% TO 8% SLOPES, MODERATELY ERODED

**OWNER**  
 LARRY JAMES  
 3218 DANMARK DRIVE  
 WEST FRIENDSHIP, MD 21794  
 (410) 642-5788


Signed  
 Perc Cert



APPROVED FOR PRIVATE WATER AND SEWERAGE SYSTEM  
 HOWARD COUNTY HEALTH DEPARTMENT  
*Dir. Walsh* 3/2/00  
 HOWARD COUNTY HEALTH OFFICER HA DATE







Michael G. Putro  
President

410-489-5288  
fax 410-489-4183

File:  
Mike Kay of C&L called requesting  
relief from the well before final  
plat approval requirement. ~~As~~ I  
consulted w/ d/w and he agreed  
that it should be drilled prior to  
final because of the location in  
the pipestem. In addition, the  
owners were informed that  
this would be a requirement  
of the S/D at the time of  
percolation testing

AW

1/8/16

5072 Dorsey Hall Drive, Suite 202, Ellicott City, Maryland 21042 (410) 997-0296 Balt. (301) 621-5521 Wash. (410) 997-0298 Fax  
October 8, 1998

Mr. Craig Williams  
Howard County Health Department  
3525 Ellicott Mills Drive, Suite H  
Ellicott City, MD 21043

WET SEASON  
\$250  
~~\$250~~ TEST FEES  
EX. RECORDED LOTS  
(1 NEW, 1 REPAIR)

RE: Burntwood, Lots 4 and 5  
Perc Test Plat

Dear Mr. Williams:

On behalf of our client, Larry Sames, we are submitting the following perc test plat package for your review:

- 1) Two (2) blueprint copies of the Perc Test Plat.
- 2) Two (2) applications for perc testing for the two new proposed lots.

The following should be noted concerning this plat:

1. A grid system is proposed to allow our client the flexibility of configuring the lot layout without the need to use additional per days. The location of the wells will be determined after the per results are established. Specific septic areas and wells locations will shown on the perc certification plat.
2. The two lots already exist. The purpose of this plat is to create two (2) septic and well locations to allow for the reconfiguration of the 2 lots.

Thank you for your time and effort. Should you have any questions or comments concerning this matter, please feel free to contact our office.

Very truly yours  
Mildenberg, Boender & Associates, Inc.

  
R. Jacob Hikmat, P.E.  
Vice President

cc: Larry Sames. W/enc.

rjh

98086.2

---

5072 Dorsey Hall Drive, Suite 202, Ellicott City, Maryland 21042 (410) 997-0296 Balt. (301) 621-5521 Wash. (410) 997-0298 Fax

November 17, 1998

Mr. Craig Williams  
Howard County Health Department  
3525 Ellicott Mills Drive, Suite H  
Ellicott City, MD 21043

RE: Burntwood, Lots 4 and 5  
Perc Test Plat

Dear Mr. Williams:

On behalf of our client, Larry Sames, we are submitting the following perc test plat package for your review:

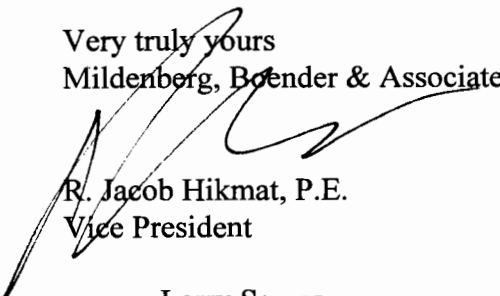
- 1) TWO (2) blueprint copies of the Perc Test Plat.
- 2) Two (2) applications for perc testing for the two new proposed lots.

The following should be noted concerning this plat:

1. A grid system is proposed to allow our client the flexibility of configuring the lot layout without the need to use additional per days. The location of the wells will be determined after the per results are established. Specific septic areas and wells locations will shown on the perc certification plat.
2. The two lots already exist. The purpose of this plat is to create two (2) septic and well locations to allow for the reconfiguration of the 2 lots.

Thank you for your time and effort. Should you have any questions or comments concerning this matter, please feel free to contact our office.

Very truly yours  
Mildenberg, Boender & Associates, Inc.



R. Jacob Hikmat, P.E.  
Vice President

cc: Larry Sames  
Cindy Hamilton, DPZ

rjh

98086.2

**MILDENBERG,**  
**BOENDER & ASSOC., INC.**

Engineers

Planners

Surveyors

5072 Dorsey Hall Drive, Suite 202, Ellicott City, Maryland 21042 (410) 997-0296 Balt. (301) 621-5521 Wash. (410) 997-0298 Fax

November 17, 1998

Mr. Craig Williams  
Howard County Health Department  
3525 Ellicott Mills Drive, Suite H  
Ellicott City, MD 21043

RE: Burntwood, Lots 4 and 5  
Perc Test Plat

Dear Mr. Williams:

On behalf of our client, Larry Sames, we are submitting the following perc test plat package for your review:

- 1) TWO (2) blueprint copies of the Perc Test Plat.
- 2) Two (2) applications for perc testing for the two new proposed lots.

The following should be noted concerning this plat:

1. A grid system is proposed to allow our client the flexibility of configuring the lot layout without the need to use additional per days. The location of the wells will be determined after the per results are established. Specific septic areas and wells locations will shown on the perc certification plat.
2. The two lots already exist. The purpose of this plat is to create two (2) septic and well locations to allow for the reconfiguration of the 2 lots.

Thank you for your time and effort. Should you have any questions or comments concerning this matter, please feel free to contact our office.

Very truly yours  
Mildenberg, Boender & Associates, Inc.

R. Jacob Hikmat, P.E.  
Vice President

cc: Larry Sames  
Cindy Hamilton, DPZ

rjh

98086.2

~~DEAR MR HIKMAT,  
PROPOSAL IS UNACCEPTABLE  
IN ITS CURRENT FORMAT,  
NO PROPOSED SEPTIC AREAS/WELL SITES  
ARE SHOWN. NONE WELLS & SEPTICS ON  
SURROUNDING PROPERTIES -~~

December 9, 1998

Mr. Craig Williams  
Howard County Health Department  
3525 Ellicott Mills Drive, Suite H  
Ellicott City, MD 21043

RE: Burntwood, Lots 4 and 5  
Resubmission Perc Test Plat

Dear Mr. Williams:

On behalf of our client, Larry Sames, we are resubmitting the following perc test plat package for your review:


- 1) Two (2) blueprint copies of the Perc Test Plat.
- 2) Two (2) applications for perc testing for the two new proposed lots.
- 3) One (1) copy of the location survey of the project.

The following should be noted concerning this plat:

4. A grid system is proposed to allow our client the flexibility of configuring the lot layout without the need to use additional per days.
5. The two lots already exist. The purpose of this plat is to create two (2) septic and well locations to allow for the reconfiguration of the 2 lots.

Thank you for your time and effort. Should you have any questions or comments concerning this matter, please feel free to contact our office.

Very truly yours  
Mildenberg, Boender & Associates, Inc.



Saifuddin Ahmed, EIT  
Project Manager

cc: Larry Sames, w/enc.  
Cindy Hamilton, DPZ

sa  
98086.3



---

## HOWARD COUNTY HEALTH DEPARTMENT

---

*Joyce M. Boyd, M.D., County Health Officer*

December 9, 1998

Mr. R. Jacob Hikmat  
c/o Mildenberg Boender Associates  
5072 Dorsey Hall Drive  
Suite 202  
Ellicott City, MD 21043

RE: Application for Perc Testing  
Burntwood, Sec. 3, Block B  
Lots 4 and 5  
Castlebar Drive

Dear Mr. Hikmat:

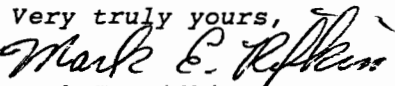
This office is in receipt of the referenced percolation test application and site plan.

The submitted plan is insufficient for scheduling due to the following:  
--proposed septic reserve areas are not shown  
--proposed well site(s) are not shown  
--wells and septic systems on adjacent lots are not shown.

In addition, wet season scheduling is anticipated for this property due to the history of water table problems in the neighborhood and the proximity of these lots to depicted zones of wet season soils.

Once a plan acceptable for scheduling has been received, test fees of \$250 (\$225 and \$25 repair fee) are due in this office thirty days before the assigned test date.

Thank you for your attention to this matter. If you have any questions, please contact this office at (410)313-2640.

Very truly yours,  
  
Mark E. Rifkin, R.S.  
Water and Sewerage Program

MR  
cc: Larry Sames  
File



---

HOWARD COUNTY HEALTH DEPARTMENT

---

*Joyce M. Boyd, M.D., County Health Officer*

January 7, 1999

Mr. Saifuddin Ahmed  
Mildenburg Boender & Associates  
5072 Dorsey Hall Drive, Suite 202  
Ellicott City, MD 21042

RE: Percolation Testing  
Burntwoods, Sec. 3, Block B  
Lots 4 and 5  
Castlebar Drive

Dear Mr. Ahmed:

A percolation test date has been reserved for Friday, January 22, 1999 at 10:00 a.m.

You will be responsible for having a contractor on-site to excavate test holes at the locations depicted on the plan submitted December 9, 1998. It is suggested that excavation of test locations 6 and 7 is neither necessary nor useful for the purposes of this project. It is also suggested that test location 8 be adjusted to a location to the right of the existing driveway and at the northern edge of the proposed reserve area.

Percolation testing is contingent upon receipt of the test fees (\$225 and \$25 repair fee) by January 8, 1999. Please call this office at (410) 313-2640 to confirm this test date.

1/11/99 A511343  
CONFIRMED

Thank you for your cooperation in this matter.

Very truly yours,

Mark E. Rifkin, R.S.  
Water and Sewerage Program

MR

cc: Larry Sames  
File



---

## HOWARD COUNTY HEALTH DEPARTMENT

---

*Joyce M. Boyd, M.D., County Health Officer*

*February 19, 1999*

Larry Sames  
3218 Danmark Drive  
West Friendship, MD 21794

RE: PERCOLATION TEST RESULTS  
A 511343 A&B  
Burntwoods, Lots 4 and 5  
Map 21, Parcel 110  
Castlebar Drive

Dear Mr. Sames:

Percolation testing conducted February 1, 1999 at the referenced property indicated satisfactory soil conditions, but the sufficiency of available area for a sewage easement on lot 4 is uncertain. Copies of the test results are enclosed.

Further review is contingent upon submission by a registered engineer of a percolation certification plan showing actual locations and elevations of all excavated test holes and a suitable house and well site. The plat should also include the locations of all existing wells and septic systems on the property as well as the locations of any other relevant features such as streams, swales, or existing structures. A note must be included certifying that all existing wells and septic systems within 100 feet of property boundaries have been shown.

The combination of limited acreage and a well on adjacent lot 3 reduces the likelihood that adequate area is available area for a sewage easement on lot 4. Please be certain that precise locations of all existing wells and septic systems within 100 feet of property boundaries are shown.

The plan should include a note that all new wells will be drilled and the existing well on lot 5 properly abandoned prior to submittal of the record plat for review.

The percolation certification plat should be submitted within 60 days to allow field verification if necessary. If you have any questions regarding this matter, please feel free to contact me at the above address or by calling (410) 313-2640.

Very truly yours,

Mark E. Rifkin, R.S.  
Water and Sewerage Program

MR  
Enclosures  
cc: Mildenberg Boender Associates  
File

March 8, 1999

Mr. Craig Williams  
Howard County Health Department  
3525 Ellicott Mills Drive, Suite H  
Ellicott City, MD 21043

RE: Burtntwoods Lots 4 & 5, Section 3, Tax map 21  
Percolation Plat for lots 4 & 5  
Castlebar Drive

Dear Mr. Williams:

On behalf of our client, Larry Sames, we are submitting the following Percolation Plat package for your approval:

1. Two (2) prints of the Percolation Plat.

Please note the following items regarding this project:

1. Percolation testing has already been performed for the new septic easements for these lots.
2. The original mylar will be submitted upon Health Department approval.

Thank you for your time and effort. Should you have any questions or comments concerning this matter, please feel free to contact our office at your earliest convenience.

Very truly yours  
Mildenberg, Boender & Associates, Inc.



Saifuddin Ahmed  
Project Manager

cc: Larry Sames, w/encl.  
sa

h:\98086\wp\086-4.hth.wpd



**HOWARD COUNTY HEALTH DEPARTMENT**

*Mary Sue Baker, MBA, Acting County Health Officer*

April 19, 1999

Larry Sames  
3218 Danmark Drive  
West Friendship, MD 21794

RE: Plan Review Comments  
A 511343 A&B  
Burntwoods, Lots 4 and 5  
Map 21, Parcel 110  
Castlebar Drive

Dear Mr. Sames:

This office has received the referenced percolation certification plan, but is not able to approve it at this time. Serious concerns remain about proposed well locations downhill of proposed sewage easement locations, as well as other issues.

The sufficiency of available area for a sewage easement and a well on lot 4 are uncertain due to limited acreage, a well on adjacent lot 3, a proposed uphill sewage easement on lot 5, and an existing sewage area to the rear.

Because of these concerns it is recommended that the proposal be withdrawn, rather than continue to develop the property under what would be marginal conditions at best.

If you want to pursue these issues, a meeting in this office is suggested. To schedule this meeting or if you have any questions regarding this matter, please contact me at the address below or by calling (410) 313-2640.

Very truly yours,

Mark E. Rifkin, R.S.  
Water and Sewerage Program

MR  
Enclosures  
cc: Mildenberg Boender Associates  
File

4/27/99  
MTG w/J. Hikmat  
& ASSOC  
CONSIDER  
ALTERNATIVE  
PROPOSAL  
WITH BOTH WELLS  
TO TOP  
RIGHT  
CORNER  
MR/CW

May 6, 1999

Mr. Mark E. Rifkin, R.S.  
Howard County Health Department  
3525 Ellicott Mills Drive, Suite H  
Ellicott City, MD 21043

RE: Burtntwoods Lots 4 & 5, Section 3, Tax map 21  
Percolation Plat for lots 4 & 5  
Castlebar Drive

Dear Mr. Rifkin:


On behalf of our client, Larry Sames, we are submitting the following Revised Percolation Plat package for your approval:

1. Two (2) prints of the Percolation Plat.

This revision is in response to your letter dated April 19, 1999, a meeting was held between Mr. Jacob Hikmat and Mr. Craig Willams on April 27, 1999. As per the meeting proposed wells on lot 4 and 5 have been relocated and sufficient septic easements have been provided.

Thank you for your time and effort. Should you have any questions or comments concerning this matter, please feel free to contact our office at your earliest convenience.

Very truly yours  
Mildenberg, Boender & Associates, Inc.



Saifuddin Ahmed  
Project Manager

cc: Larry Sames, w/encl.

h:\98086\wp\086-5.hth.wpd



July 19, 1999

Mr. Mark E. Rifkin, R.S.  
Howard County Health Department  
3525 Ellicott Mills Drive, Suite H  
Ellicott City, MD 21043

RE: Burtntwoods Lots 4 & 5, Section 3, Tax map 21  
Percolation Plat for lots 4 & 5  
Castlebar Drive  
**Original Submission**

Dear Mr. Rifkin:

On behalf of our client, Larry Sames, we are submitting the original Percolation Plat package for your signature:

1. One (1) original mylar of the Percolation Plat.
2. Two (2) prints of the Percolation Plat.

As per our conversation in your office on 7/19/99, the following changes are made on the plan:

1. Revising general note #9.
2. Adding date on the Passed Percolation test legend.

Thank you for your time and effort. Should you have any questions or comments concerning this matter, please feel free to contact our office at your earliest convenience.

Very truly yours  
Mildenberg, Boender & Associates, Inc.

Saifuddin Ahmed  
Project Manager

cc: Larry Sames, w/encl.  
sa

h:\98086\wp\086-6.hth.wpd


Burntwoods F-00-028

Review 1. Ex. well not abandoned

2. Wells not drilled

3. Ex. septic  
not abandoned

MR 2/9/08



**MILDENBERG,  
BOENDER & ASSOC., INC.**

Engineers

Planners

Surveyors

5072 Dorsey Hall Drive, Suite 202, Ellicott City, Maryland 21042 (410) 997-0296 Balt. (301) 621-5521 Wash. (410) 997-0298 Fax

July 13, 2000

Mr. Mark E. Rifkin  
Howard County Health Department  
3525-H Ellicott Miles Drive  
Ellicott City, MD 21043

RE: Burntwood, Sec. 3, part 2  
F-00-28

Dear Mr. Rifkin :

410-627  
3441

We have been informed by our client, Lawrence A. Sames and Freda J. Sames, the wells have been dug and that the septic has been installed/abandoned per your requirements.

Please forward a written approval for this plat to the Department of Planning and Zoning in order for the plat to be further processed for signature.

Thank you for your time and effort. Should you have any questions or comments, please do not hesitate to call.

Very truly yours  
MILDENBERG, BOENDER & ASSOCIATES, INC.

R. Jacob Hikmat, P.E.  
Vice President

cc: Brenda Barth. DPZ  
Lawrence Sames

98086.4



---


HOWARD COUNTY HEALTH DEPARTMENT

---

*Diane L. Matuszak, M.D., M.P.H., County Health Officer*

August 4, 2000

TO: Brenda Barth  
Division of Land Development

FROM: Mark Rifkin   
Water and Sewerage Program

RE: File Number: F-00-028  
Title: Burntwoods, Sec. 3, Part 2

The following comments apply to the referenced document:

The Health Department has no objections to further processing of the referenced originals.

All of the requirements specified on the approved percolation certification plan have been completed. These include: septic system replacement for the existing dwelling on lot 5, proper abandonment of the existing septic system, drilling of the well for each lot, and proper abandonment of the existing well.

MR



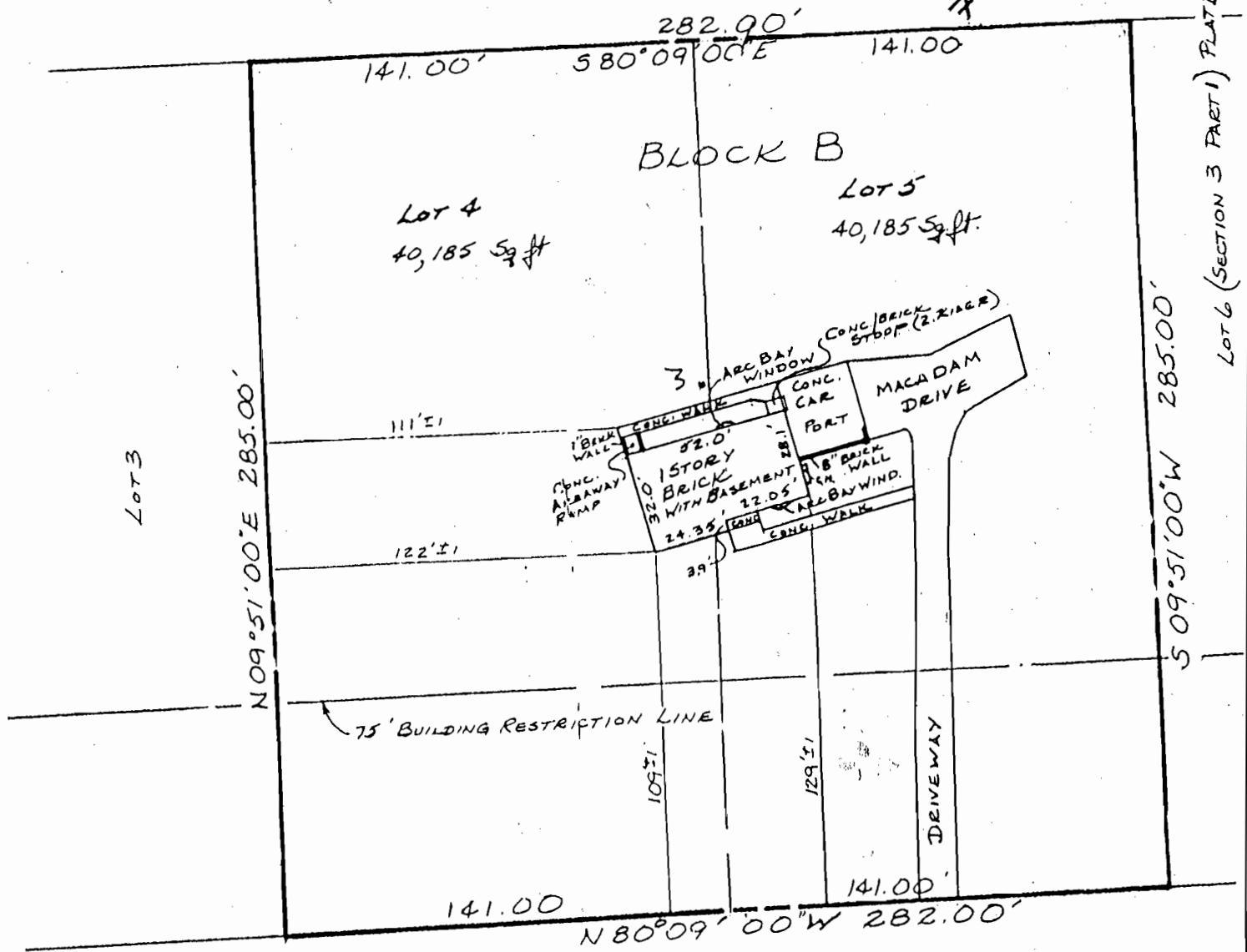
PROPERTY KNOWN AS: LOTS 4 & 5, BLOCK B

THIS PLAT CAN NOT BE USED TO ESTABLISH PROPERTY LINES OR CORNERS.

BURNTWOOD  
SECTION 3 (PART 2)  
3RD ELECTION DISTRICT  
HOWARD COUNTY  
MARYLAND  
FLAT BOOK 10 PAGE 21



Lot 6 (SECTION 3 PART 1) FLAT BOOK 10 PAGE 20



CASTLEBAR DRIVE