

# APPLICATION

PERCOLATION TESTING

A 08681-Retest

P \_\_\_\_\_

HOWARD COUNTY HEALTH DEPARTMENT  
BUREAU OF ENVIRONMENTAL HEALTH  
3525-H ELLICOTT MILLS DRIVE/ELLICOTT CITY, MARYLAND 21043  
TELEPHONE: 313-2640

DISTRICT \_\_\_\_\_

DATE \_\_\_\_\_

TO: THE COUNTY HEALTH OFFICER  
ELLICOTT CITY, MARYLAND

I HEREBY APPLY FOR THE NECESSARY TEST PRIOR TO APPLICATION FOR PERMIT TO CONSTRUCT (OR RECONSTRUCT) A SEWAGE DISPOSAL SYSTEM.

PROPERTY OWNER FORREST R. KELLY

ADDRESS 14520 BURNWOODS RD. PHONE 410-489-4265

AGENT OR PROSPECTIVE BUYER \_\_\_\_\_

ADDRESS \_\_\_\_\_ PHONE \_\_\_\_\_

PROPERTY LOCATION:

SUBDIVISION \_\_\_\_\_ LOT NO. \_\_\_\_\_

ROAD AND DESCRIPTION BURNWOODS RD. 1.0 MI PAST HORRS RD.

TAX MAP 14 PARCEL # 151

SIZE OF LOT \_\_\_\_\_ TYPE BLDG. \_\_\_\_\_  
(SINGLE FAMILY DWELLING OR COMMERCIAL)

THE SYSTEM INSTALLED UNDER THIS APPLICATION IS ACCEPTABLE ONLY UNTIL PUBLIC FACILITIES BECOME AVAILABLE. I FULLY UNDERSTAND THE FEE CONNECTED WITH THE FILING OF THIS PERC TEST APPLICATION IS NON-REFUNDABLE UNDER ANY CIRCUMSTANCES. I ALSO AGREE TO COMPLY WITH ALL M.O.S.H.A. REQUIREMENTS IN TESTING THIS LOT.

(SIGNATURE OF APPLICANT)

APPROVED BY \_\_\_\_\_ FOR \_\_\_\_\_ DATE \_\_\_\_\_

DISAPPROVED BY \_\_\_\_\_ FOR \_\_\_\_\_ DATE \_\_\_\_\_

HOLD PENDING FURTHER TESTS \_\_\_\_\_

REASONS FOR REJECTION OR HOLDING \_\_\_\_\_

PERCOLATION TEST PLAT/PRELIMINARY PLAT - TITLE OR I.D. # \_\_\_\_\_ DATE \_\_\_\_\_

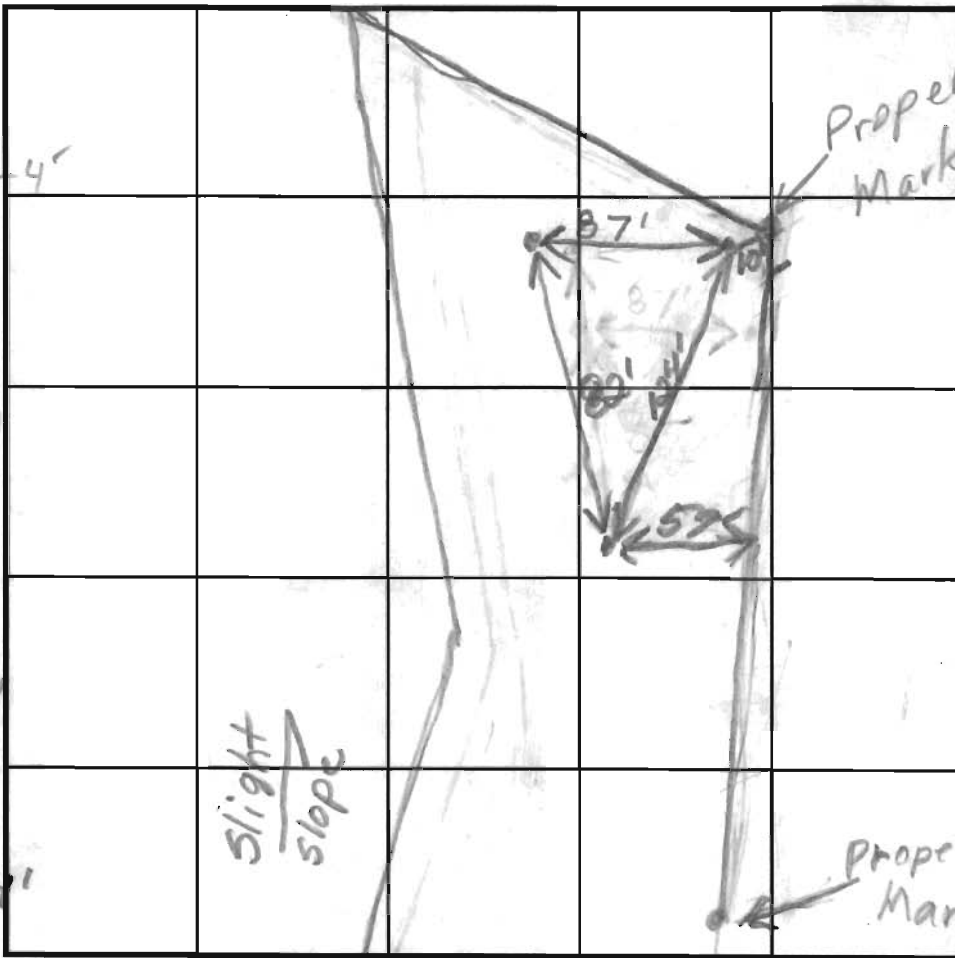
SITE DEVELOPMENT PLAN/FINAL PLAT - TITLE OR I.D. # \_\_\_\_\_ DATE \_\_\_\_\_

# THIS IS NOT A PERMIT

COUNTY #

SOIL PROFILE

① Brn. Sa. Cl. Lm. 3' 4"  
 Brn. Tan. Sa. Lm  
 5% Rock  
 12' 9"



SOIL PROFILE

0'  
 SOIL PROFILE

INDICATE NORTH - NAME ADJOINING ROADWAY AS BASE LINE.

Burntwoods Rd.

DATE	TEST NO.	DEPTH	PRE-WET		TEST - 1" DROP		TIME
			START	STOP	START	STOP	
5/13/99	1	12' 9"					
5/18/99	2	13' 2"					
5/18/99	3	5'	2:14	2:15	2:15	2:17	2min
		12' 9"					

REMARKS

TYPE OF SOIL Glencol  
 TESTED BY Mark R., Brian B. ALSO PRESENT Owner, Fyock  
 TRENCH DESIGN DATA: AVERAGE PERCOLATION TIME 2 TRENCH WIDTH 2  
 INLET DEPTH 3 1/2 MAXIMUM BOTTOM DEPTH 7 1/2 SQ. FT./BEDROOM 180

12' 9"

② Brn. Sa. Cl. Lm. 3' 4"  
 Brn. Tan Sa. Lm.  
 5% Rock  
 13' 2"

③ Brn. Sa. Cl. Lm. 3' 1/2 - 4"  
 Br. Gr. Sa. Lm.  
 5-10% Rock  
 12' 9"

SEPTIC SPECIFICATIONS WORKSHEET

SUBDIVISION: Forrest Kelly Prop. LOT NUMBER: A 08681  
STREET NAME: Burntwoods Rd  
AVERAGE PERCOLATION RATE: 2 SQUARE FEET PER BEDROOM: 180  
NUMBER OF BEDROOMS: \_\_\_\_\_ LINEAR FEET OF TRENCH PER BEDROOM: 45  
TOTAL LINEAR FEET OF TRENCH: \_\_\_\_\_ SEPTIC TANK CAPACITY: \_\_\_\_\_  
TOP SEAMED TANK REQUIRED? YES OR NO COMPARTMENTED TANK REQUIRED? YES OR NO

TRENCH DIMENSIONS: Trench to be 2 feet wide. Inlet 3 1/2 feet below original grade.  
Bottom maximum depth 7 1/2 feet below original grade. Effective area begins at 3 1/2 feet below original grade. 4 feet of stone below distribution pipe.

PUMPED SYSTEM PROPOSED: YES OR NO  
Pumped Septic System Detail: \_\_\_\_\_ gallon(s) pump chamber.  
Top Seamed Pump Chamber Required? YES OR NO  
Note 1: Septic pump detail to be provided by installer prior to issuance of septic permit.  
Note 2: Pump performance test is necessary prior to Health Department approval of pump septic system.

LOCATION: \_\_\_\_\_  
\_\_\_\_\_  
\_\_\_\_\_

ADDITIONAL NOTES: \_\_\_\_\_  
\_\_\_\_\_  
\_\_\_\_\_

Reviewer: \_\_\_\_\_ Date: \_\_\_\_\_



---

HOWARD COUNTY HEALTH DEPARTMENT

---

*Mary Sue Baker, MBA, Acting County Health Officer*

May 11, 1999

Jack Fyock  
P.O. Box 89  
Triadelphia Rd.  
Glenelg, Md. 21737

Re: Percolation Test Application A08681  
Ferdinand Kelly property - lot "B"  
(presumably Tax map 14 Parcel 151)  
Burntwood Rd

Dear Mr. Fyock,

A percolation test date has been scheduled for 10:00 am Tuesday May 18, 1999. Excavation of test holes in appropriate locations should begin shortly prior to the scheduled time of our arrival.

The purpose of testing is to confirm test results originally obtained and approved in July of 1964 and is being conducted in response to a request you forwarded to this office. We are working from a copy of the original perc test information which you submitted in support of that request.

We are not certain of proper property identification, nor do we have any indication of current property ownership. Please provide the name and address of the current owner so we can continue communication of the test outcome and any additional plan requirements with them.

Please call this office upon receipt of this letter to confirm your acceptance of this test date, and again on the morning of the scheduled tests if inclement weather causes any concern as to whether or not testing can proceed as scheduled.

Yours truly,

Craig Williams, Sanitarian



---

HOWARD COUNTY HEALTH DEPARTMENT

---

*Mary Sue Baker, MBA, Acting County Health Officer*

June 8, 1999

Forrest R. Kelly  
14520 Burntwoods Road  
Glenwood, MD 21738

RE: PERCOLATION TEST RESULTS  
A 08681 -- Retest  
Map 14, Parcel 151  
Burntwoods Road

Dear Mr. Kelly:

Percolation testing was conducted May 18, 1999 on the above referenced property to confirm an original approval; this testing indicated satisfactory soil conditions. Copies of the test results and septic system design specifications are enclosed. Options for an appropriate well site appear to be located at the front of the property.

If you have any questions regarding this matter, please feel free to contact me at the above address or by calling (410) 313-2640.

Very truly yours,

Mark E. Rifkin, R.S.

Water and Sewerage Program

MR

Enclosures

cc: Jack Fyock Septic Service  
File

Howard County Health Department

To: BRIAN

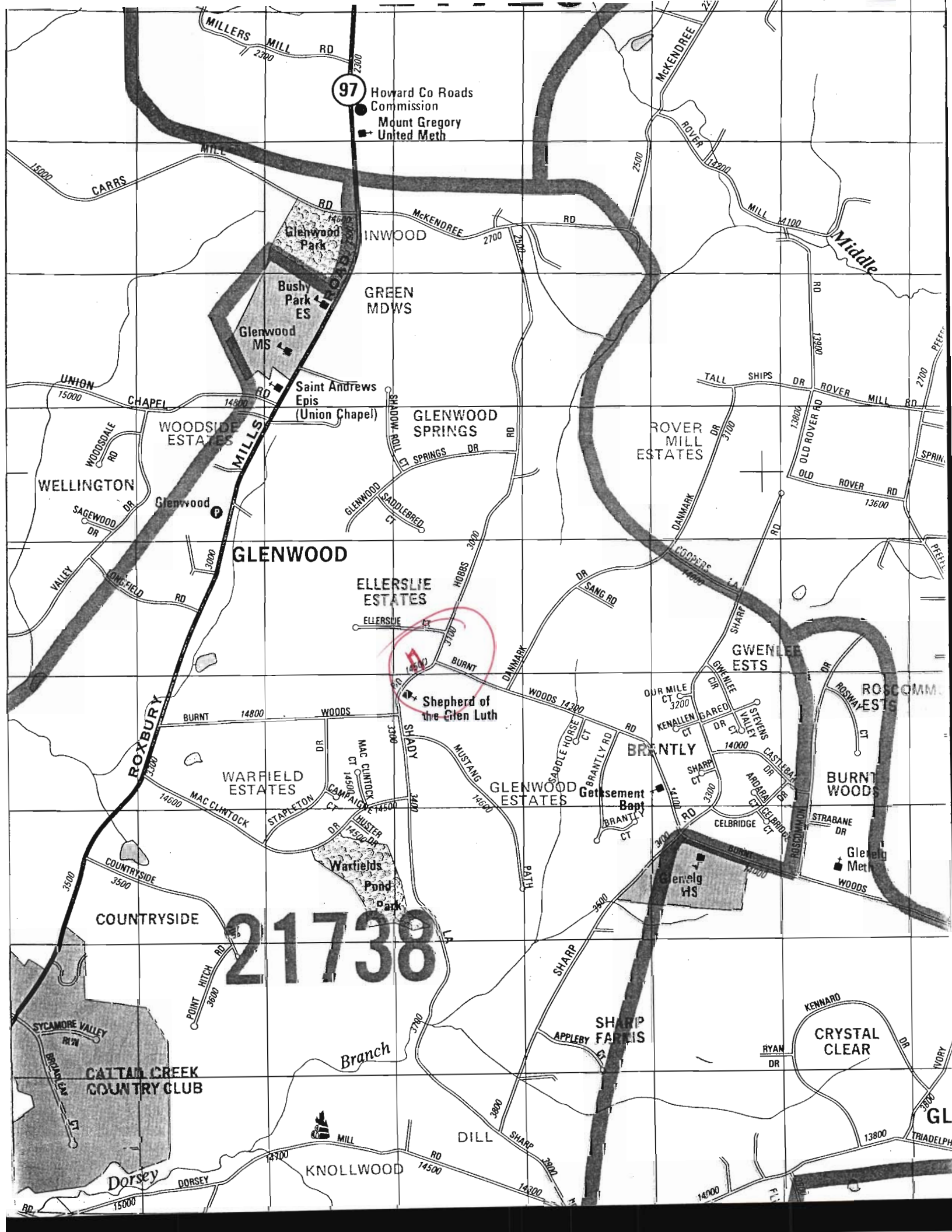
PLEASE SEE IF  
YOU CAN LOCATE  
THIS PROPERTY  
FROM THE  
TAX MAP...

THX (CW)

From: \_\_\_\_\_

Date: 5/11/99

HD-170



97

Howard Co Roads Commission  
Mount Gregory United Meth

GLENWOOD

21738

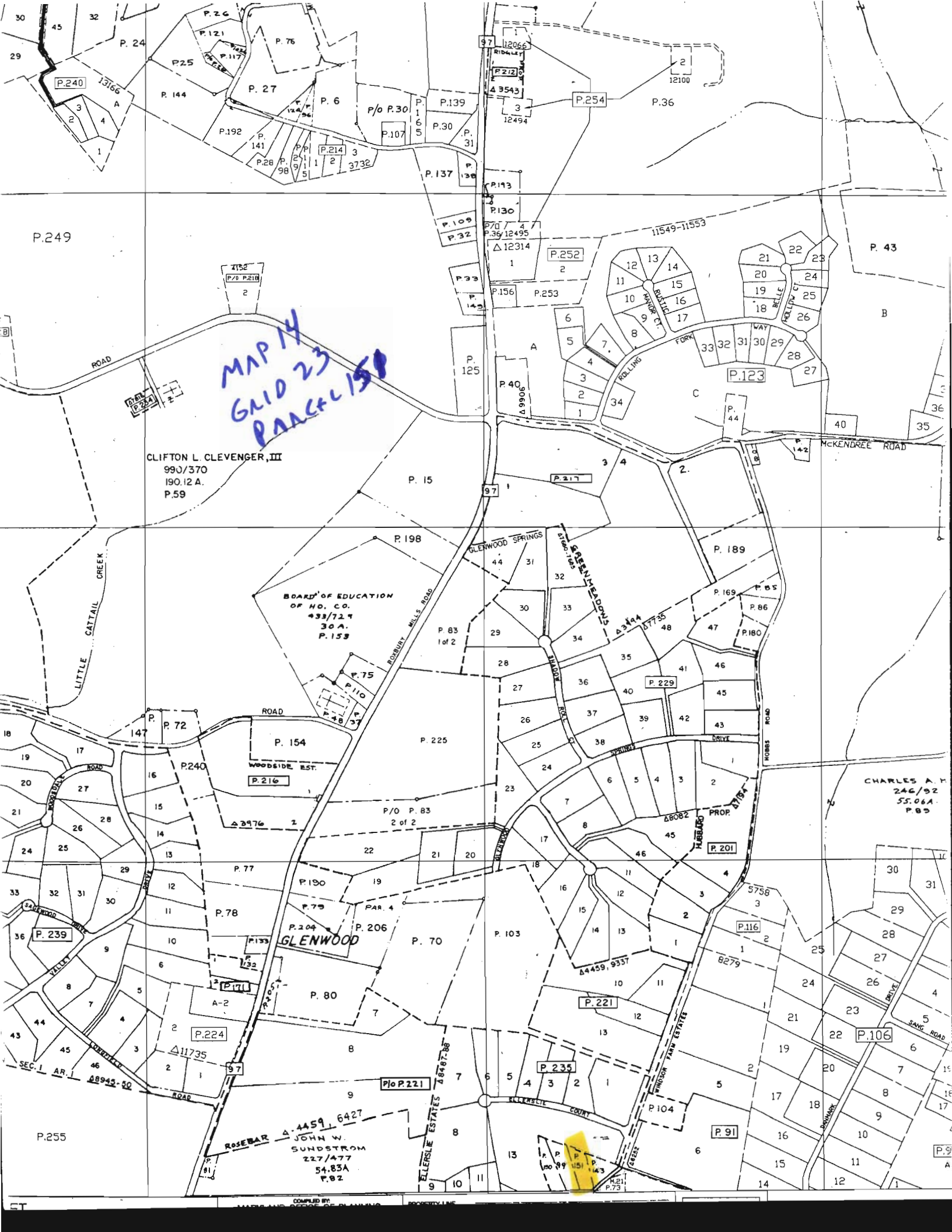
Shepherd of the Glen Luth

CATTAIL CREEK COUNTRY CLUB

CRYSTAL CLEAR

Dorsey

GL



MAP 14  
GRID 23  
PAGE 158

CLIFTON L. CLEVENGER, III  
990/370  
190.12 A.  
P.59

BOARD OF EDUCATION  
OF HO. CO.  
433/724  
30 A.  
P.159

GLENWOOD

ROSEBAR A. 4459, 6427  
JOHN W. SUNDRUM  
227/477  
54.85A  
P.82

CHARLES A. M  
246/92  
55.06A.  
P.89

P. 143  
P. 143  
P. 143

VOL. 176 TEST  
5/18/99  
1130

# APPLICATION

A 0881  
P \_\_\_\_\_

SEWAGE DISPOSAL TESTING

MARYLAND STATE DEPARTMENT OF HEALTH

HOWARD COUNTY

ELLICOTT CITY

DISTRICT 4

DATE 6/30/64

TO: THE COUNTY HEALTH OFFICER  
ELLICOTT CITY, MARYLAND

I HEREBY APPLY FOR THE NECESSARY TESTS IN ORDER TO CONSTRUCT (OR RECONSTRUCT) A SEWAGE DISPOSAL SYSTEM.

PROPERTY OWNER George Tye Jr

ADDRESS Locy Quarters Rd. PHONE 531-5204

PROPERTY LOCATION \_\_\_\_\_

SUBDIVISION \_\_\_\_\_ LOT NO. \_\_\_\_\_

ROAD AND DESCRIPTION Duane Woods Rd. NEAR INTERSECTION 6300 Rd.

RESIDE FR. KELLY HOUSE

OCCUPANT \_\_\_\_\_ PHONE \_\_\_\_\_

PERSON TO CONSTRUCT SYSTEM \_\_\_\_\_

ADDRESS \_\_\_\_\_ PHONE \_\_\_\_\_

SIZE OF LOT 1.2 ACRES TYPE BLDG 2 NUMBER OF BEDROOMS \_\_\_\_\_

IF NOT SINGLE RESIDENCE DESCRIBE \_\_\_\_\_

SIGNATURE OF APPLICANT George Tye Jr Kelley for Rev. Paul E. Hutchins

APPROVED BY [Signature] FOR [Signature] DATE 3/20/64

REJECTED BY \_\_\_\_\_ FOR \_\_\_\_\_ DATE \_\_\_\_\_

HOLD PENDING FURTHER TESTS \_\_\_\_\_ DATE \_\_\_\_\_

REASONS FOR REJECTION OR HOLDING \_\_\_\_\_

THIS IS NOT A REBATE



INDICATE POSITION NAME JOINTING ROADWAY AS DASH LINE.

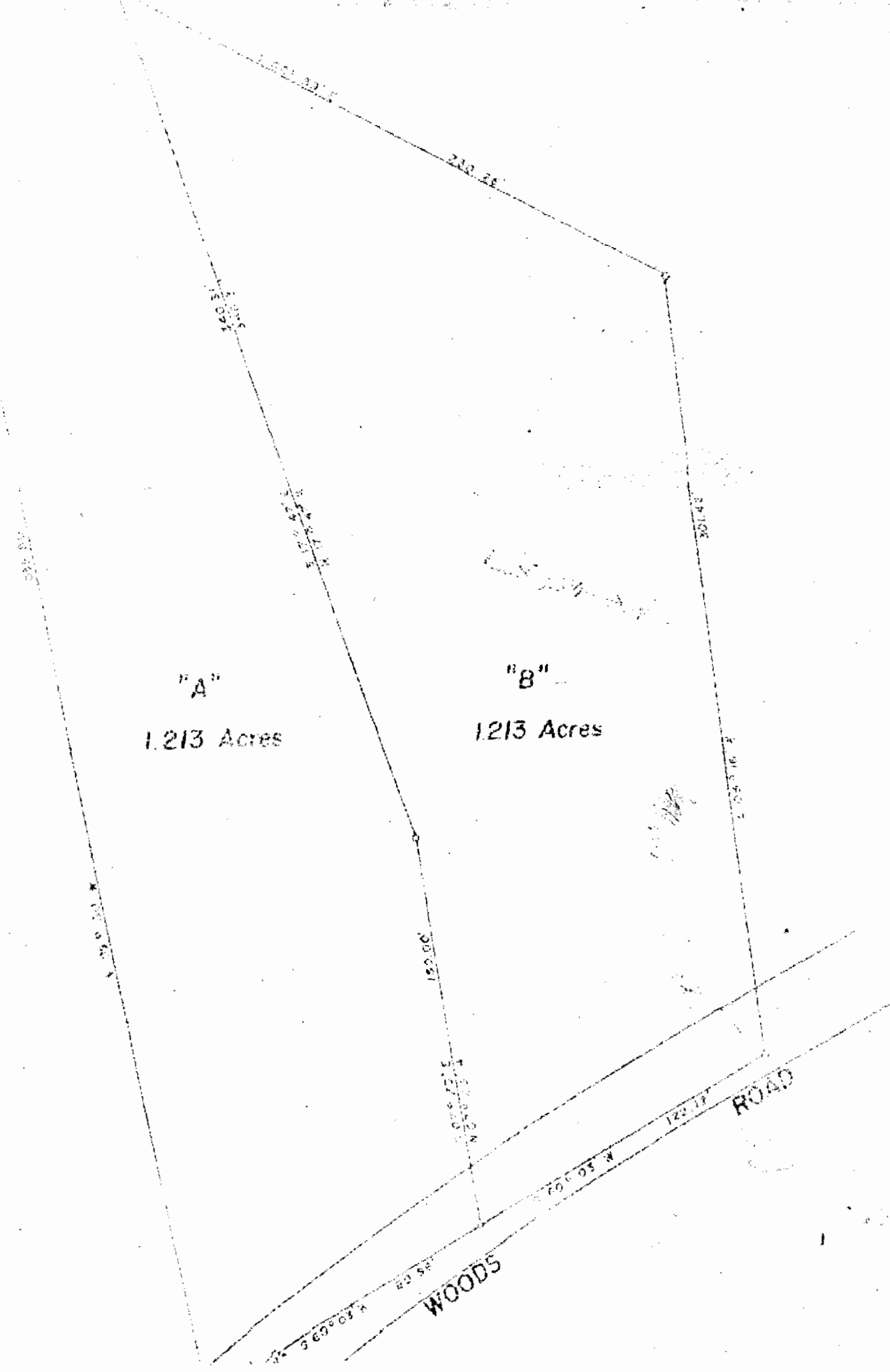
DATE	TEST NO.	DEPTH	PRE-WET		TEST - 1" DROP		TIME
			START	STOP	START	STOP	
July 68	1	5	1032	1040	1040	1040	4
" "	2	1 1/2	1038	1041	1041	1044	3
" "	3	0	1043	1050	1050	1100	12
" "	4	4 1/2	1045	1046	1046	1057	11

SOIL AUGER FINDING

TESTED BY

*Handwritten signature*

REMARKS



"A"  
1.213 Acres

"B"  
1.213 Acres

WOODS

ROAD

5/18/99  
1:30


**Bank Tract Seattle Service**

P.O. Box 80

Stensig, MD 21737

Phone 410-330-0270 Fax 410-331-1250

For Craig  
From Jack  
Tel 5-4-99  
Page 4



Here is the info for  
Kelly. I wanted to see  
if we could do it maybe  
tomorrow or Thursday.