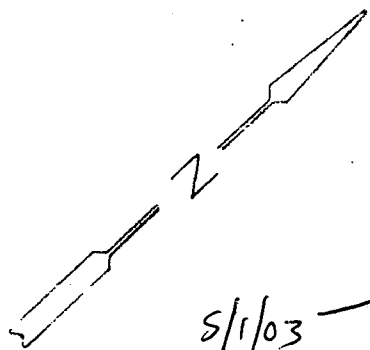


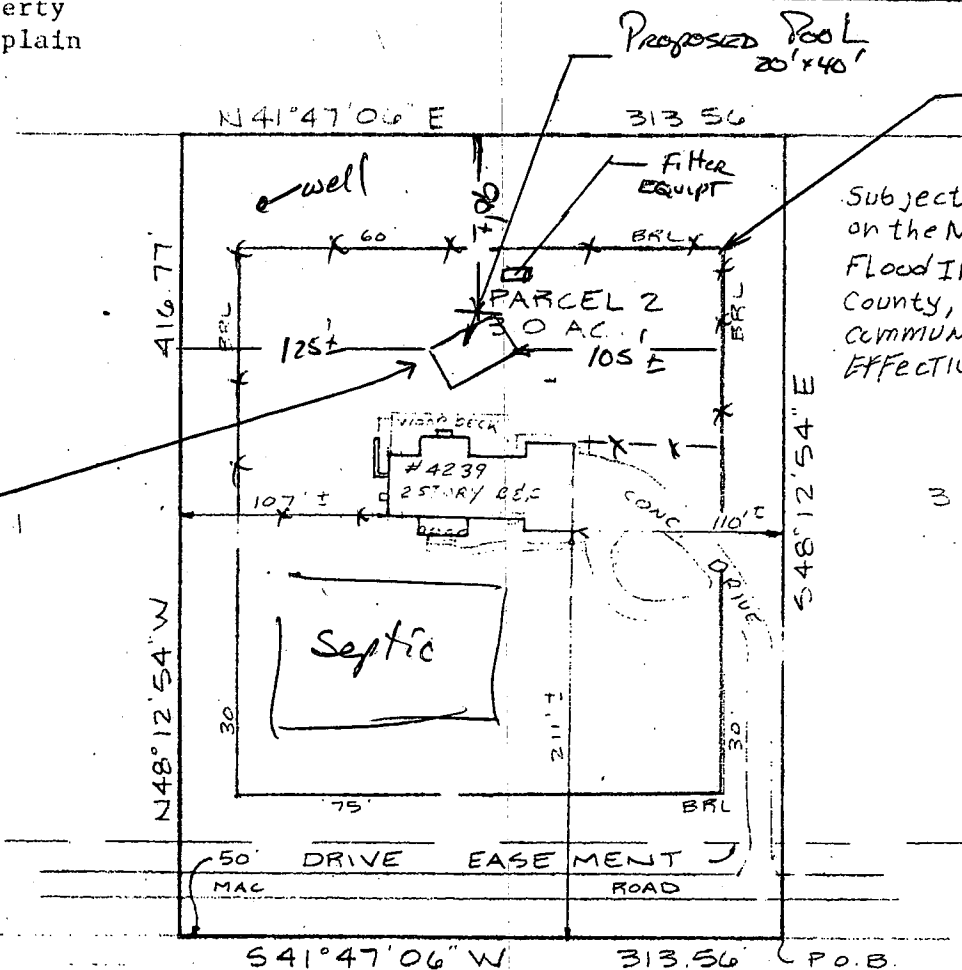
NOTE: No portion of this property appears to lie within a flood plain area.



S/1/03  
Proposed pool OK  
SRK

BCD 11/625

5-1-03



Subject property is shown in ZONE C on the National Flood Insurance Program Flood Insurance Rate Map of Howard County, Maryland, Panel # 21 of 45 Community Panel # 290044 021B EFFECTIVE DATE Dec 4, 1986

This is to certify that I have surveyed the property known as Parcel 2, Buckskin Lakes West, 4239 Buckskin Woods Drive, recorded among the Land Records of Howard County, Maryland for the purpose of locating the improvements thereon.




LOCATION SURVEY  
4239 BUCKSKIN WOOD DRIVE  
5TH ELECTION DISTRICT  
HOWARD COUNTY, M.D.

THIS PLAT SHOWS ONLY THAT THE IMPROVEMENTS ARE CONTAINED WITHIN THE OUTLINES OF THE LOT AND IS NOT TO BE USED TO ESTABLISH PROPERTY LINES.

NTT ASSOCIATES, INC.  
16205 Old Frederick Road  
Mt. Airy, Maryland 21771  
Phone 442-2021

Scale 1" = 100'  
Date MAY 11, 1992  
Field By JCH  
Drawn By RIK



Filter & Heater EQUIPT

PROANE TANK MARKED W/ BLUE FLAGS

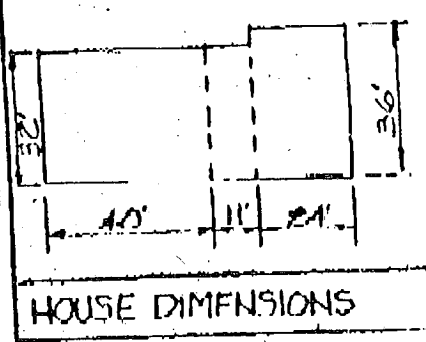
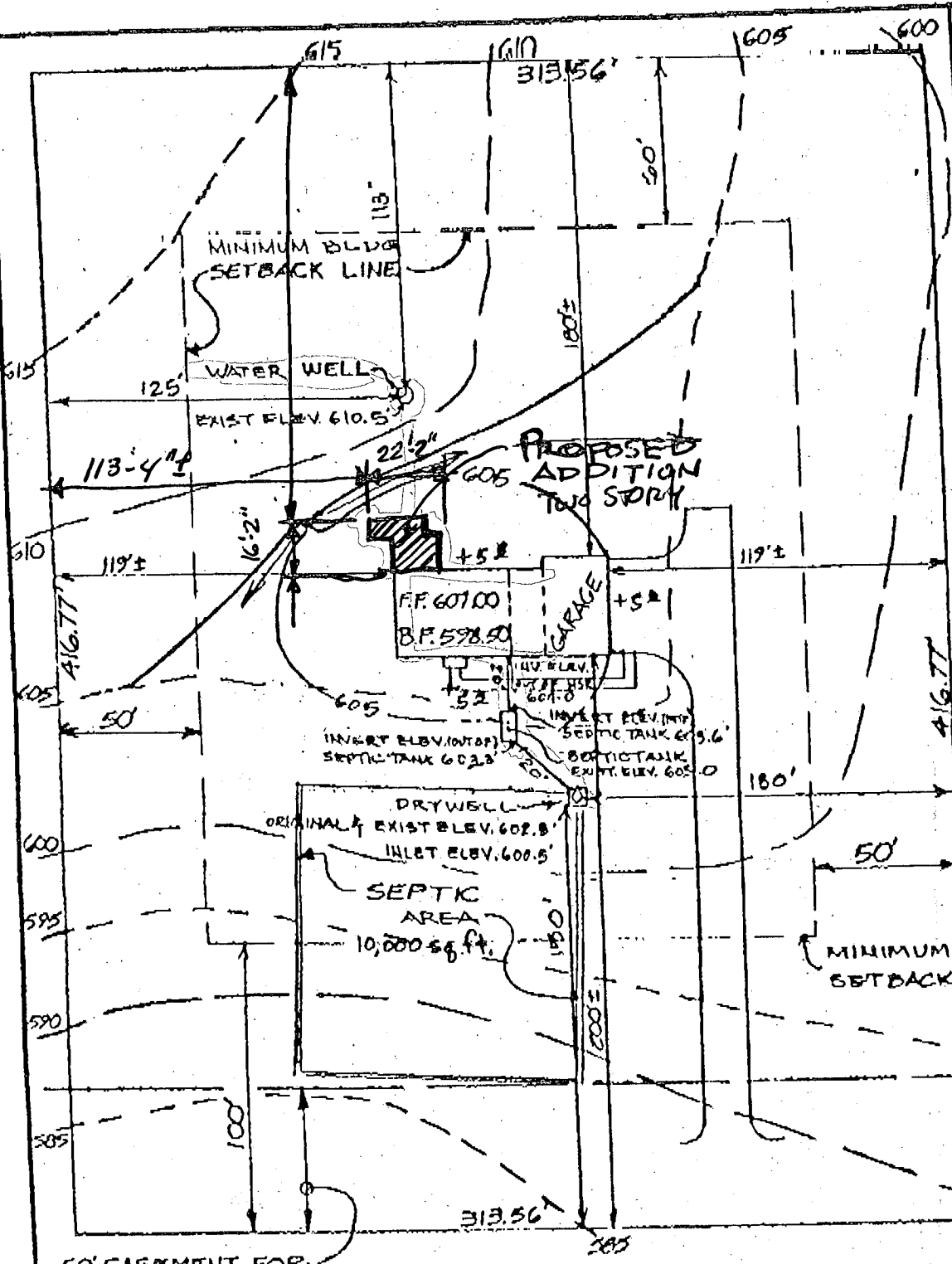
SA line 8.5.03

RENDER RES

Landscape Plan



600143812  
 L.P. Tank loc.  
 O.K 9/10/03 JAB



F# 58803

4/6/95

As per drawing  
& check out  
of 4/6/95  
CBA

Propose ADDITION FOR JOHN & JANET REEDER 9239 BUCKSKIN WOODS DR ELLICOTT CITY, MD. 21042

50' EASEMENT FOR INGRESS, EGRESS & UTILITIES

PLAT SHOWING GRADING FOR LOT 2

"BUCKSKIN LAKES-WEST" Liber 1575 Folio 278  
 5th ELECTION DIST. Howard County, MD  
 OERTEL-ENGLE'S PARTNERSHIP  
 3146 ROGERS AVE.  
 ELLICOTT CITY, Howard County MD. 21042

**SETBACKS:**

- Front from P.L. 200±
- Right Side 119'±
- Left Side 119'±
- Rear 180'±

LOT No.	HOUSE TYPE	STD. REV.	WALKOUT AREAWAY	HUNG SEWER Yes or No
2	2 STORY	STD.	AREAWAY	SEPTIC

**DEVELOPMENT ENGINEERING CONSULTANTS, INC.**  
 SITE ENGINEERS & SURVEYORS  
 6603 York Road  
 Baltimore, Maryland 21212

Scale: 1"=60'

Issued: 6-25