

APPLICATION

SEWAGE DISPOSAL TESTING

STATE OF MARYLAND - DEPARTMENT OF HEALTH AND MENTAL HYGIENE

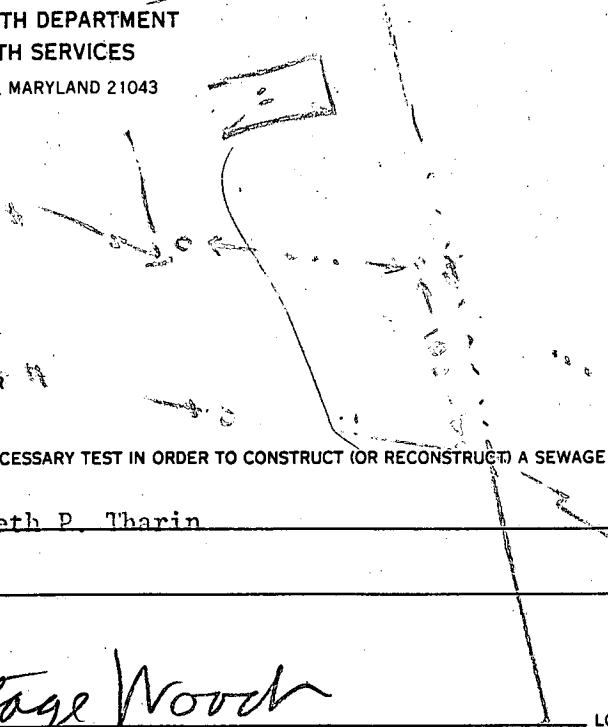
HOWARD COUNTY HEALTH DEPARTMENT
ENVIRONMENTAL HEALTH SERVICES
P. O. BOX 476 ELLICOTT CITY, MARYLAND 21043
TELEPHONE: 992-2330

A 33220

P _____

DISTRICT 5th

DATE Oct. 25, 1983



TO: THE COUNTY HEALTH OFFICER
ELLICOTT CITY, MARYLAND

I, HEREBY, APPLY FOR THE NECESSARY TEST IN ORDER TO CONSTRUCT (OR RECONSTRUCT) A SEWAGE DISPOSAL SYSTEM.

PROPERTY OWNER Elizabeth P. Tharin

ADDRESS _____ PHONE _____

PROPERTY LOCATION:
SUBDIVISION Heritage Woods LOT NO. 4D

ROAD AND DESCRIPTION Brown Bridge Road BLDG. PERMIT SIGNED
tax map 40 parcel 373 AND RETURNED 3-24-87
586

SIZE OF LOT _____ TYPE BLDG. _____ (NUMBER OF BEDROOMS)
314 1080

THE SYSTEM INSTALLED UNDER THIS APPLICATION IS ACCEPTABLE ONLY UNTIL PUBLIC FACILITIES BECOME AVAILABLE. I FULLY UNDERSTAND THE FEE CONNECTED WITH THE FILING OF THIS PERC TEST APPLICATION IS NON-REFUNDABLE UNDER ANY CIRCUMSTANCES. I ALSO AGREE TO COMPLY

WITH ALL M.O.S.H.A. REQUIREMENTS IN TESTING THIS LOT. /s/ Don Reuwer/ Williams & Hanson
(SIGNATURE OF APPLICANT)

APPROVED BY Raymond Hodges FOR Trendon Pryor DATE 12/13/83

REJECTED BY _____ FOR _____ DATE _____


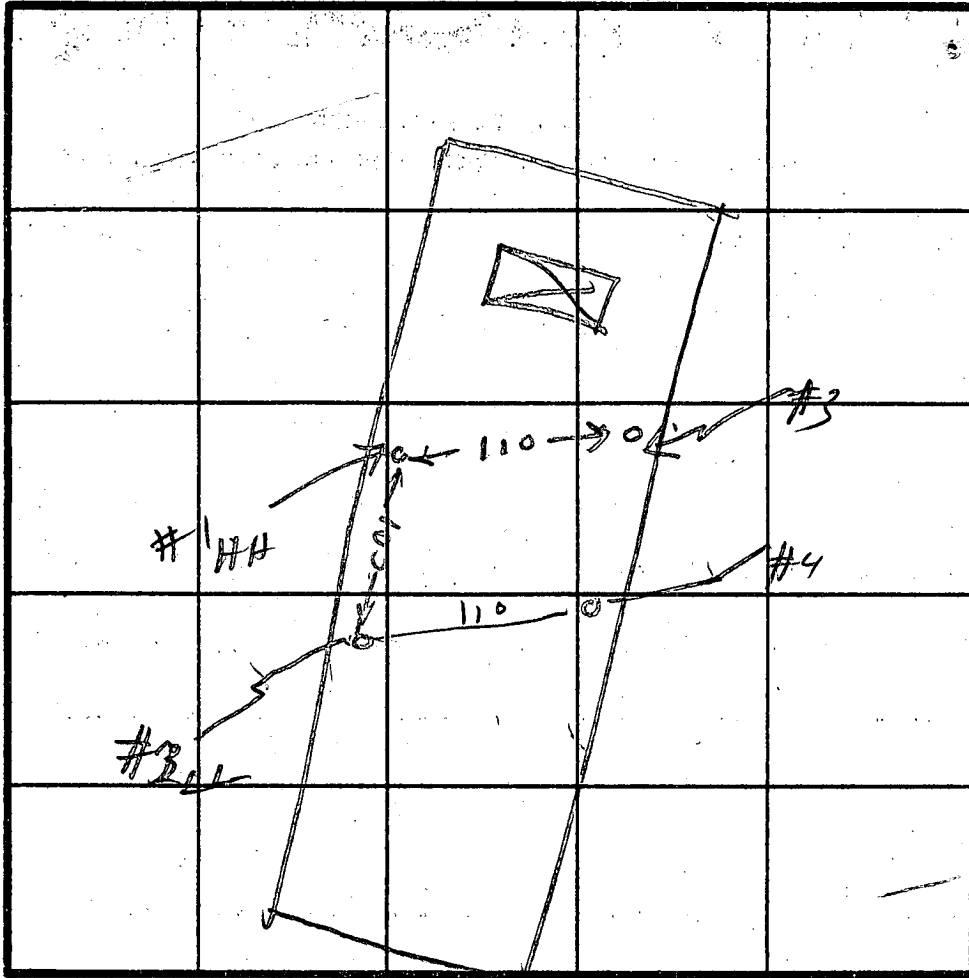

HOLD PENDING FURTHER TESTS BH DATE 11/9/83

REASONS FOR REJECTION OR HOLDING 11/9/83 Per OK Hold for Certified Aler
12/13/83 Spec Notes BH

THIS IS NOT A PERMIT

Lot 4D

①
SOIL PROFILE



INDICATE NORTH - NAME ADJOINING ROADWAY AS BASE LINE.
BROWNS BARGE RD

DATE	RH #	TEST NO.	PR #	DEPTH	PRE-WET		TEST - 1" DROP		TIME	
					START	STOP	START	STOP		
11/4/83	IS	1	1	3 1/2	323	341	341	414	Fail	
	IV	1	1	8	LOOKS	OK	BELOW	417		
	2S	2	2	5	325	340	STAKE	BURIED		
	2V	2	2	13	LOOKS	OK	BELOW 5 FT			
	2SS	2	2	5 1/2	359	407	407	419	12	
	3V	3	3	ON LINE HOLE BETWEEN LOT 4D8 & 9C						
	4V	4	4	"	"	"	"	"	"	
11/4/83	IV	1	1	5	137	138	138	141	3	

REMARKS FS SAID OK TO USE ON LINE HOLE FOR 2 LOTS

TYPE OF SOIL _____

TESTED BY R HODGEE

ALSO PRESENT O KETTERMAN
D REUBEN

BROWN'S BRIDGE ROAD

EXISTING PAVING

130.03' N 50° 50' 15" E ~ 270.03' 130.00'

25' EASEMENT FOR INGRESS & EGRESS

403.83'

N 72° 04' 15" W

95.6'

98.2'

LOT 40
1.205 AC ±

F.F. 100.0'

25' EASEMENT FOR INGRESS & EGRESS

N 15° 50' 15" E
130.03'

11/30/83
Plat OK.
475'

403.83'

403.83'

LOT 40
1.204 AC ±

F.F. 100.0'

N 15° 50' 15" E
130.00'

403.83'

S 72° 04' 15" E

