

Record Detail (This section is required.)

Permit Type Building/Residential/Misc/Tanks Permit Number B24000168 Opened Date 01/17/2024
 Description of Work SFD//INSTALL (1) ONE 1000 GALLON UNDERGROUND PROPANE TANK

[check spelling](#)

Address (This section is required.)

Search Reset Clear Get Parcel & Owner
 Street # 7037 Street Name MINK HOLLOW Street Type RD
 Unit Type --Select-- Unit # X Coordinate -76.98575 Y Coordinate 39.17347
 City HIGHLAND State MD Zip Code 20777 Primary Yes

1/22/24 - proposed location for the lp tank is too close to a geo-thermal well on the property - must maintain 50' setback
 Emailed applicant to request a revised plan. (RV)

Parcel (This section is required.)

Search Reset Clear Get Address & Owner
 GIS ID 847592 Parcel 348 Parcel Area 2 Land Value 230000 Improved Value 508000 Exemption Value 278000 Plan Area RURAL
 Legal Description IMPV/P/O PAR 4 2.001 ACRE [] 7037 MINK HOLLOW RD [] HIGHLAND

1/31/24 - rec'd revised plan (RV)

[check spelling](#)

Block 4 Census Tract 605101 Council Dist 5 Inspection Dist Supervisor Dist Map # DAP Zone
 Plan Area State Tax Id 1405362423 Subdivision Name
 Section Area Tax Map 40
 Grid 40-8 Zoning District RR-DEO ADC Map 5051-C3
 SDP No. Final Plan No. WP File No.
 Record Plat No. WS Contract No. FDP No. Primary Yes
 Owner Occupied 1986 Historic District Yes No
 Historic District Registry No. Stat Area 5-04A Flood Plain Yes No
 Building No

Approved for LP tank
 B24000168
 AA 1/31/24

Owner (This section is required.)

Search Reset Clear
 Name MONTGOMERY KENNETH ROLAND JR T/E
 Address Line 1 7037 MINK HOLLOW RD
 Address Line 2
 Address Line 3

Mail City HIGHLAND Mail State MD Mail Zip Code 20777
 Phone 301-725-3232 Primary Yes

Cell Number Fax Number

Professionals (This section is not required.)

License # * 68408
 License Type * Propane Gs Primary Yes
 Business Name HJ POIST
 First Name JEFF Middle Name Last Name WISEMAN
 Address Line 1 360 MAIN ST
 Address Line 2
 City LAUREN State MD ZIP Code 20707
 Phone 1 3017253232 Phone 2 Fax
 E-mail JEFF@HJPOIST.COM

1/22/24 - proposed location too close to a geothermal well on the property - maintain 50' setback. Email Applicant to request a revised plan. (R)

Applicant (This section is not required.)

Search As Owner As Lic. Prof As Contact

Type * Applicant
 Relationship Applicant Primary Yes
 First Name MICHELLE MI Last Name CLANCY
 Full Name MICHELLE CLANCY
 Organization Name APPLIED & APPROVED PERMITS LLC
 Street Address P.O. BOX 310
 Address Line 2
 City PERRY HALL State MD Zip Code 21128
 Phone 443-340-1229 Cell Fax
 E-mail MICHELLE@APPLIEDANDAPPROVED.COM

Addtl Info

Est Construction Cost * 800 Housing Units * 0 Number of Buildings * 0 Public Owned No
 Construction Type 434 - Additions, Alterations and Conversions - Residential

TANK INFORMATION

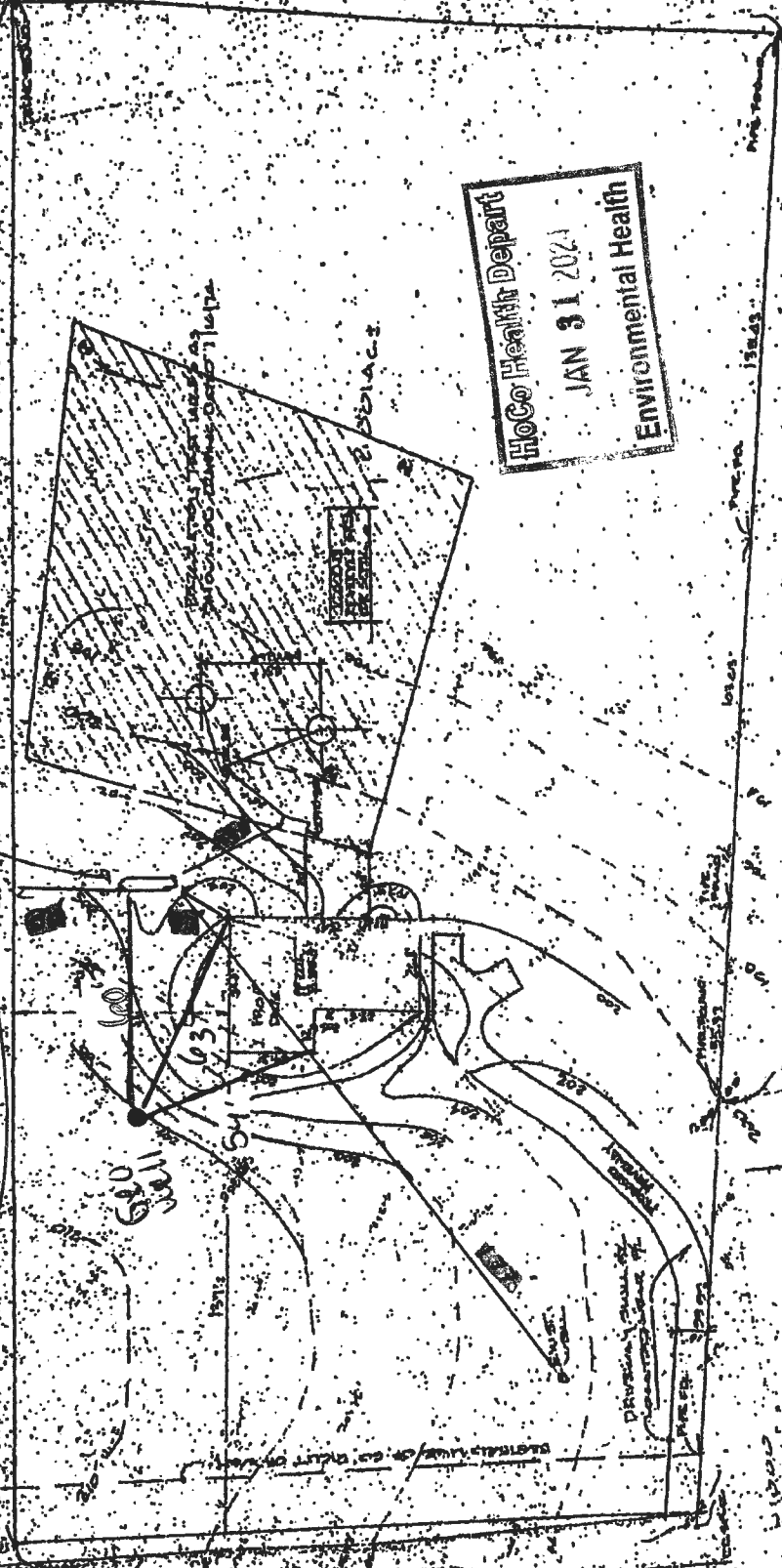
RESIDENTIAL TANK INFORMATION

Capital Project-No Fee * Yes No Capital Project Number [] Fee Exempt * Yes No Roadside Tree Project Permit * Yes No Roadside Tree Permit # []
 Existing Use * SFD Number of Tanks Installed * 1 Number of Tanks Removed * 0
 Water Supply Private Sewage Disposal Private Expiration Date 7/16/2024 Relocate Existing Tank * 0

Submit Cancel

5187 27.00.07.915

Approved for LP tank
B2400108 AT 1/31/21 tank location



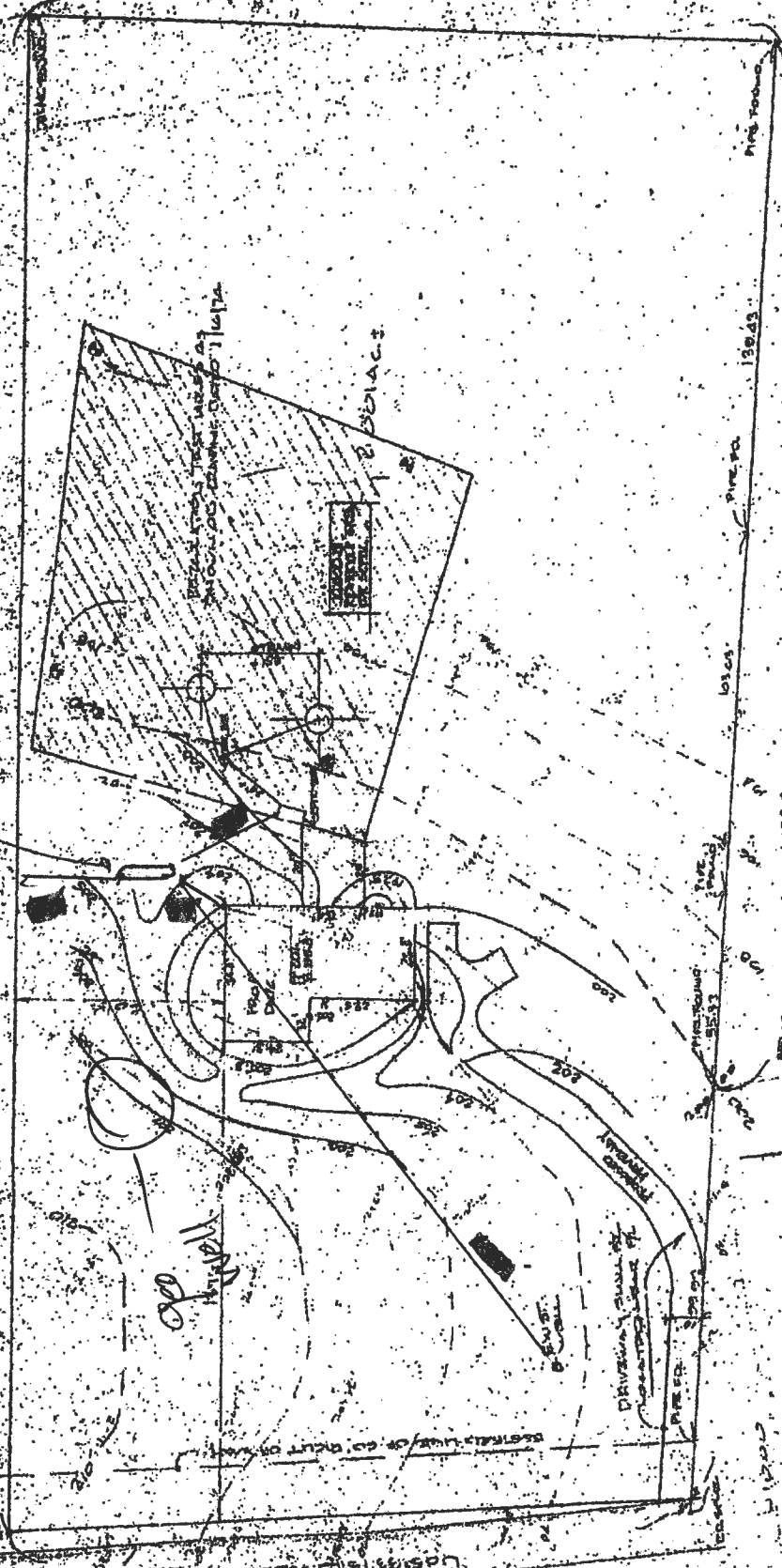
HoCo Health Depart
 JAN 31 2021
 Environmental Health

TORONTO PUBLIC WORKSHEET
 FOR THE PROPERTY OF
 KENNEDY HOUSING COMPANY
 7037 MINE HOLLOW ROAD
 HOMERIDGE, ONTARIO
 SCALE: 1" = 100' ABOUT 2/05




7037 MINE Hollow Rd.

Tank location



TOPOGRAPHIC WORKSHEET
 FOR THE PROPERTY OF
 WENETHA HOLDINGS, INC.
 7037 MINK HOLLOW ROAD
 HENNING COUNTY, GEORGIA
 SCALE: 1" = 30' AUGUST 2, 1985

138.43
 103.08
 60.00
 178°06'01" W 415.00
 BESEEN MOUND
 100' ON FIRE
 20' 200' (1-100' ROAD)



7037 MINK HOLLOW Rd.
 not an approvable plan

See revised plan
 dated 1/31/24

PREPARED BY
 W. H. HARRIS, INC.
 1000 W. HARRIS BLVD.
 ATLANTA, GEORGIA 30310