

# APPLICATION

A 15957

P \_\_\_\_\_

SEWAGE DISPOSAL TESTING

MARYLAND STATE DEPARTMENT OF HEALTH

HOWARD COUNTY

ELLICOTT CITY

DISTRICT 2

DATE 5-19-71

5/27/71  
9:30

*Preliminary*

System ~~was to be installed first quarter of June~~ *Septic Tank - 1000 gal.*  
*Dry well 300 sq ft absorbent sidewall area to begin below the first ~~step~~ of non absorbent ground. Max depth permitted for dry well is 11 ft below original grade.*

*Place Dry Well 79 ft from fence along Route 97 + 70 ft from right sideline as seen when facing lot from RT 97*

TO: THE COUNTY HEALTH OFFICER  
ELLICOTT CITY, MARYLAND

I, HEREBY, APPLY FOR THE NECESSARY TESTS IN ORDER TO CONSTRUCT (OR RECONSTRUCT) A SEWAGE DISPOSAL SYSTEM.

PROPERTY OWNER Herbert A. Johnson  
4385 Rt. 97  
ADDRESS Box 84-C Brookeville, Md. 20729 PHONE 489-4127

PROPERTY LOCATION:

SUBDIVISION \_\_\_\_\_ LOT NO. \_\_\_\_\_

ROAD AND DESCRIPTION Rt. 97 Intersection of Rt. 97 and Jennings Chapel Rd.  
100 yards North of Intersection on Rt 97

OCCUPANT \_\_\_\_\_ PHONE \_\_\_\_\_

PERSON TO CONSTRUCT SYSTEM \_\_\_\_\_

ADDRESS \_\_\_\_\_ PHONE Single Family Dwelling

SIZE OF LOT 1.955 Acres TYPE BLDG. 4 Bedroom  
NUMBER OF BEDROOMS

IF NOT SINGLE RESIDENCE DESCRIBE \_\_\_\_\_

SIGNATURE OF APPLICANT X Herbert A. Johnson

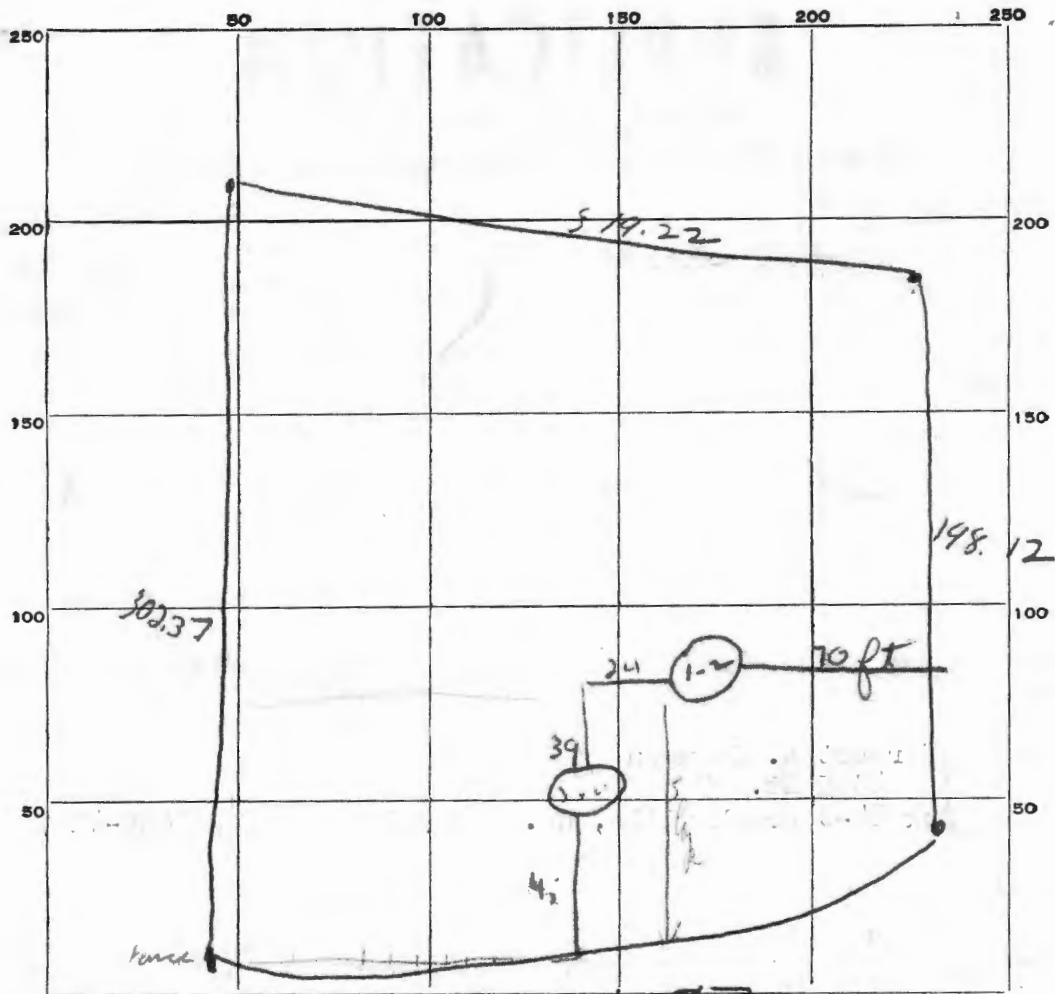
APPROVED BY D.W. Moran FOR Dry Well DATE 5-27-71  
(KIND OF SYSTEM)

REJECTED BY \_\_\_\_\_ FOR \_\_\_\_\_ DATE \_\_\_\_\_  
(KIND OF SYSTEM)

HOLD PENDING FURTHER TESTS \_\_\_\_\_ DATE \_\_\_\_\_

REASONS FOR REJECTION OR HOLDING \_\_\_\_\_

# THIS IS NOT A PERMIT



DATE	TEST NO.	DEPTH	PRE-WET		TEST - 1" DROP		TIME
			START	STOP	START	STOP	
5/27/71	1	11 ft	10 00	10 02	10 02	10 03	3 min
	2	4 ft	10 01	10 03	10 03	10 03	5 min
	3	4 ft	10 08	10 13	10 12	10 12	6 min
	4	9 ft	10 04	10 15	10 11	10 20	15 min

SOIL AUGER FINDING \_\_\_\_\_

TESTED BY Dum

REMARKS \_\_\_\_\_

70 5 17

# APPLICATION

SEWAGE DISPOSAL TESTING

MARYLAND STATE DEPARTMENT OF HEALTH

HOWARD COUNTY

ELLCOTT CITY

DISTRICT 2

DATE 5-19-71

TO: THE COUNTY HEALTH OFFICER  
ELLCOTT CITY, MARYLAND

I, HEREBY, APPLY FOR THE NECESSARY TESTS IN ORDER TO CONSTRUCT (OR RECONSTRUCT) A SEWAGE DISPOSAL SYSTEM.

PROPERTY OWNER Herbert A. Johnson

ADDRESS 4385 Rt. 97  
Box 84-C Brookeville, Md. 20729 PHONE 489-4127

PROPERTY LOCATION:

SUBDIVISION \_\_\_\_\_ LOT NO. \_\_\_\_\_

ROAD AND DESCRIPTION Rt. 97 Intersection of Rt. 97 and Jennings Chapel Rd.

OCCUPANT \_\_\_\_\_ PHONE \_\_\_\_\_

PERSON TO CONSTRUCT SYSTEM \_\_\_\_\_

ADDRESS \_\_\_\_\_ PHONE \_\_\_\_\_

SIZE OF LOT 1.995 Acres TYPE BLDG. Single Family Dwelling  
4 Bedrooms NUMBER OF BEDROOMS

IF NOT SINGLE RESIDENCE DESCRIBE \_\_\_\_\_

SIGNATURE OF APPLICANT X Herbert A. Johnson

APPROVED BY Dw. Monaghan FOR Right of System DATE 5-17-71

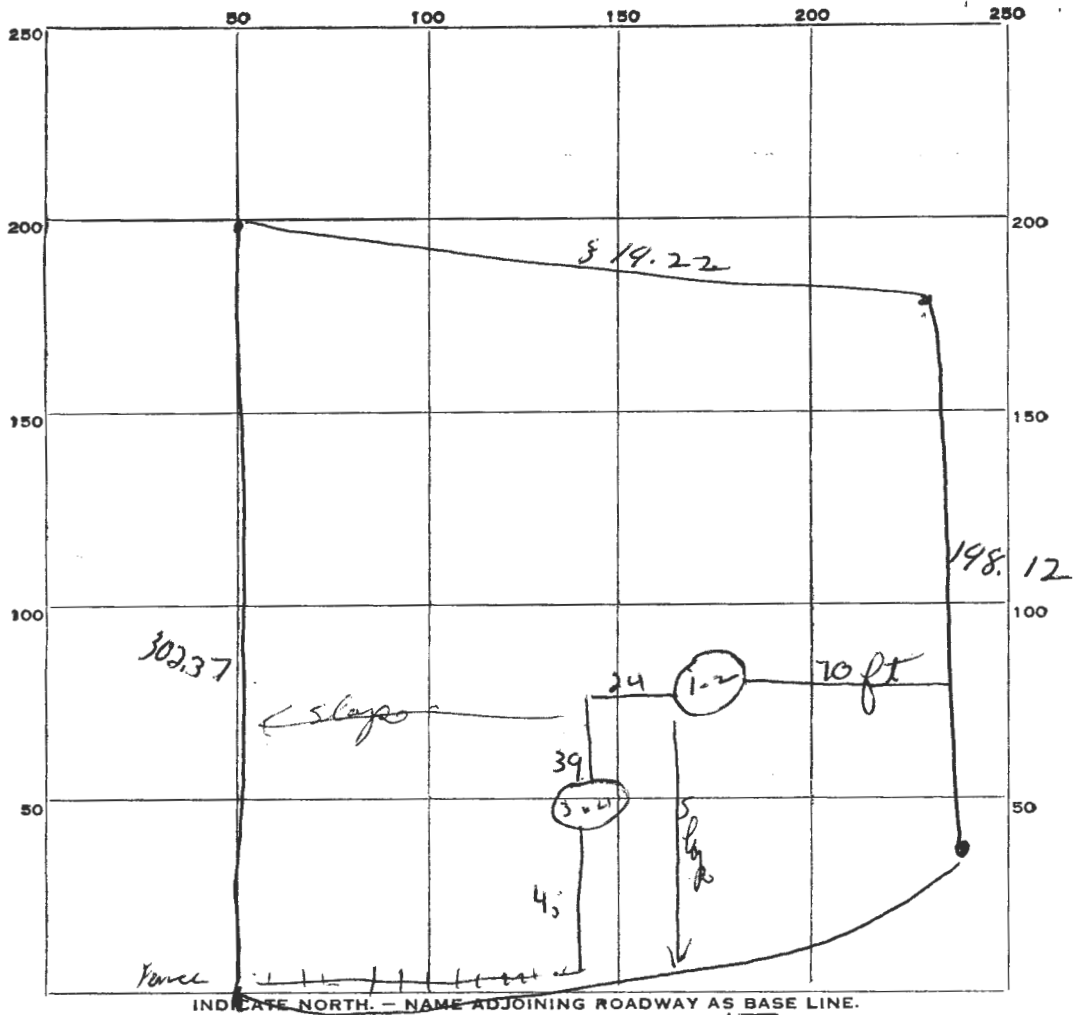
REJECTED BY \_\_\_\_\_ FOR \_\_\_\_\_ (KIND OF SYSTEM) DATE \_\_\_\_\_

HOLD PENDING FURTHER TESTS \_\_\_\_\_ DATE \_\_\_\_\_

REASONS FOR REJECTION OR HOLDING \_\_\_\_\_

# THIS IS NOT A PERMIT

fastest  
soil  
already  
dredged.



Route 97

DATE	TEST NO.	DEPTH	PRE-WET		TEST - 1" DROP		TIME
			START	STOP	START	STOP	
5/27/71	1	11 ft	10 00	10 02	10 02	10 02	3 min
	2	4 ft	10 01	10 03	10 03	10 08	5 min
	3	4 ft	10 08	10 12	10 12	10 12	6 min
	4	9 ft	10 09	10 15	10 15	10 30	15 min

SOIL AUGER FINDING \_\_\_\_\_

TESTED BY Dum.

REMARKS \_\_\_\_\_

48 1/2

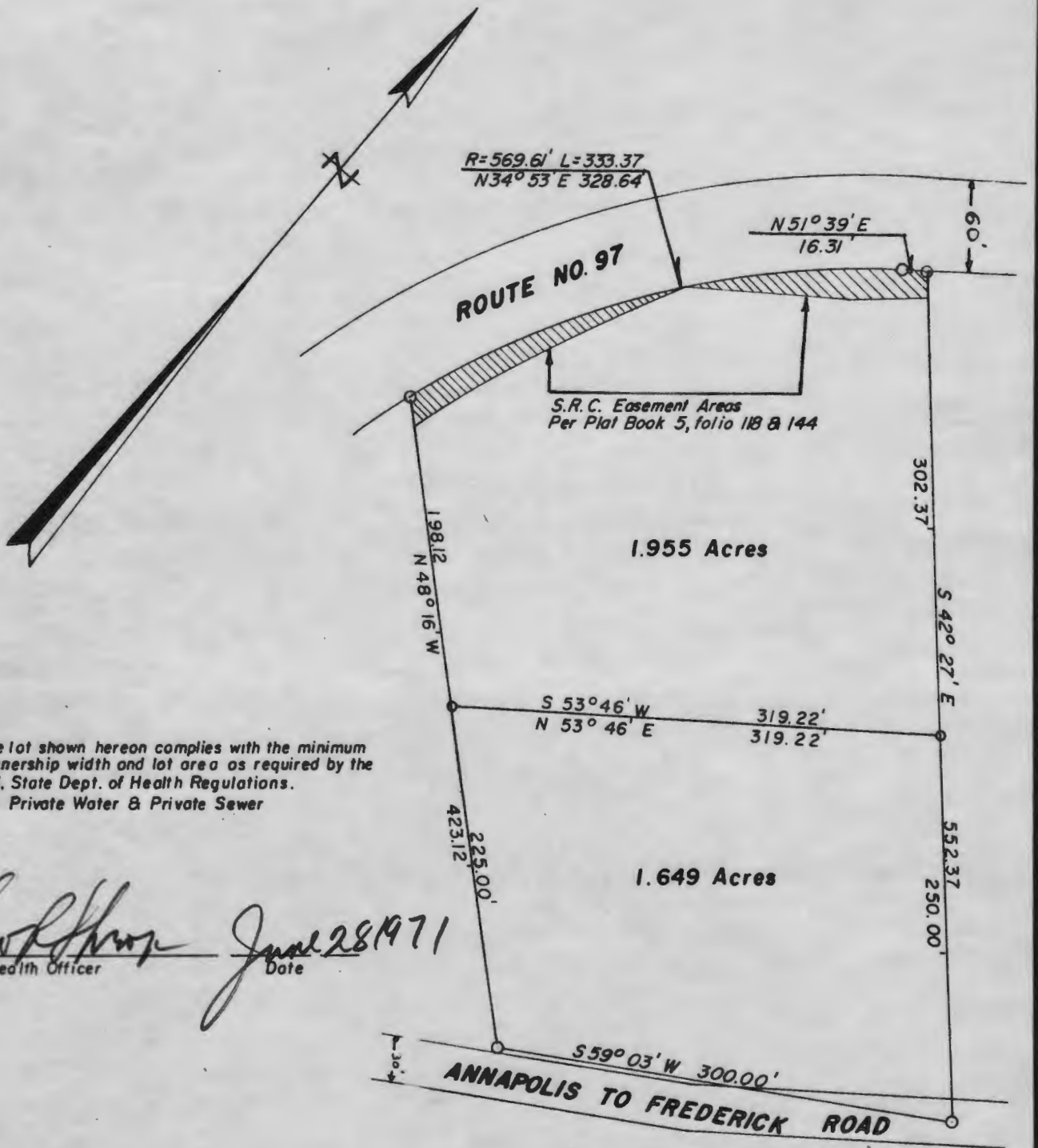


**PLAT OF SURVEY  
 FOR  
 HERBERT JOHNSON  
 SECOND ELECTION DISTRICT OF HOWARD COUNTY  
 GLENWOOD, MARYLAND  
 SCALE: 1" = 100'  
 DECEMBER 8, 1960**

*Claude M. Skinner, Jr.*

Claude M. Skinner, Jr. Reg. Land Surveyor No. 2237

NOTE - Plat revised 3/18/71 to show 2 parcels.



NOTE: The lot shown hereon complies with the minimum ownership width and lot area as required by the Md. State Dept. of Health Regulations.  
 Approved: Private Water & Private Sewer

*Shepherd*  
 County Health Officer

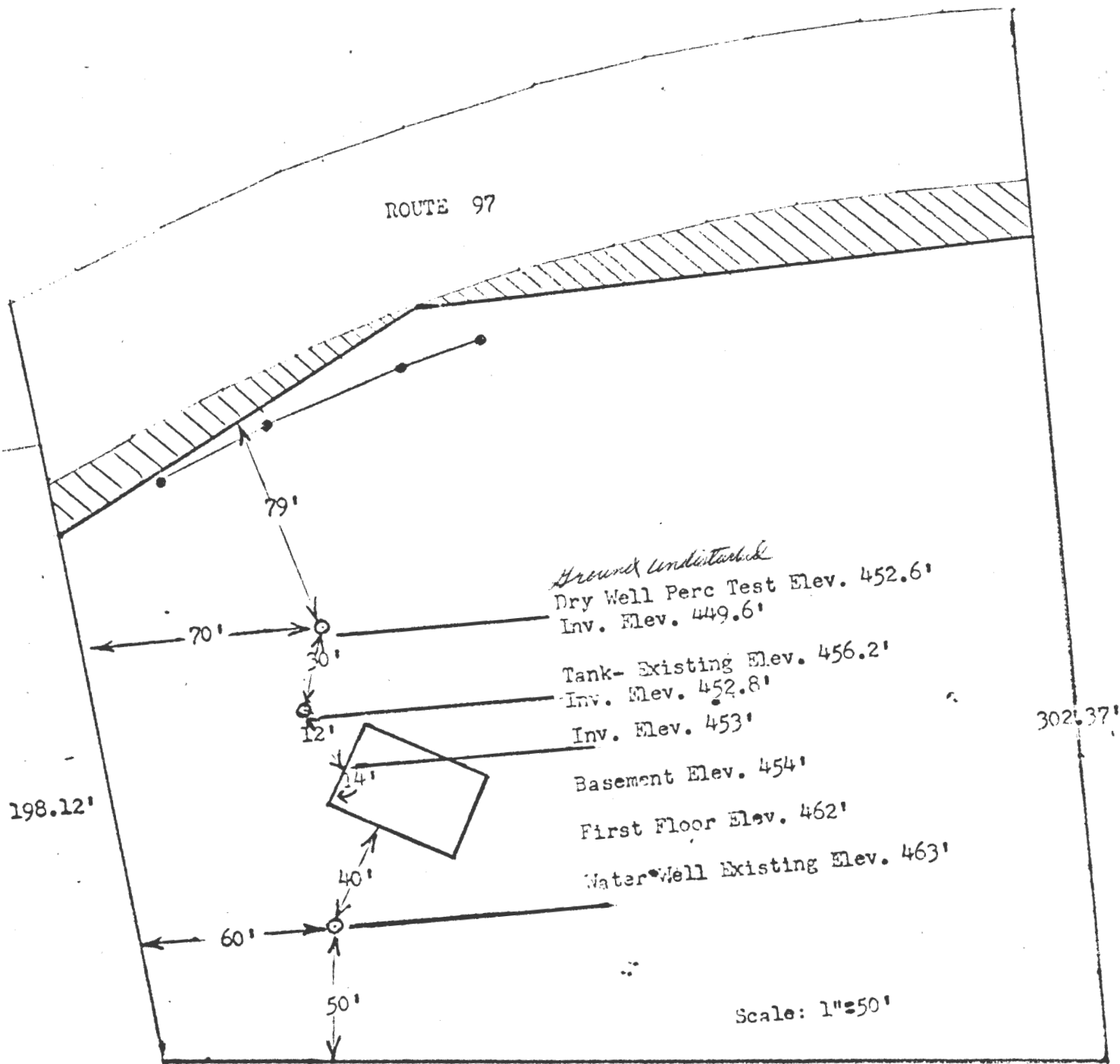
June 28 1971  
 Date

**PLAT OF SURVEY  
 FOR  
 HERBERT JOHNSON  
 SECOND ELECTION DISTRICT OF HOWARD COUNTY  
 GLENWOOD, MARYLAND  
 SCALE: 1" = 100'      DECEMBER 8, 1960**

*Claude M. Skinner, Jr.*  
 Claude M. Skinner, Jr. Reg. Land Surveyor No. 2237



NOTE - Plat revised 3/18/71 to show 2 parcels.



I certify the above measurements and elevation differences are actual and correct for this property.

Signed *Herbert A. Johnson* 489-4127  
 Herbert A. Johnson  
 Box 84C Brookeville, Md. 20729

*Blair* 792-7800  
 x7214