

**Record Detail** \* (This section is required.)

<b>Permit Type</b>	<b>Permit Number</b>	<b>Opened Date</b>
Building/Residential/Misc/Pool Spa	B21002629	07/21/2021

**Description of Work**  
 SFD/ INSTALL A 20' X 40' INGROUND CONCRETE SWIMMING POOL WITH ATTACHED SPA & 1,750 SQ FT OF TRAVERTINE POOL DECKING ON A CONCRETE BASE, POOL DEPTH 3' 6" TO 6' WITH AUTOCOVER AND FENCE TO CODE BY OTHERS

[check spelling](#)

**Address** \* (This section is required.)

Search Reset Clear Get Parcel & Owner

<b>Street #</b>	<b>Street Name</b>	<b>Street Type</b>	
7425	HAVEN	CT	
<b>Unit Type</b>	<b>Unit #</b>	<b>X Coordinate</b>	<b>Y Coordinate</b>
--Select--		-76.9521	39.16884
<b>City</b>	<b>State</b>	<b>Zip Code</b>	<b>Primary</b>
HIGHLAND	MD	20777	Yes

**Parcel** \* (This section is required.)

Search Reset Clear Get Address & Owner

<b>GIS ID *</b>	<b>Parcel</b>	<b>Parcel Area</b>	<b>Land Value</b>	<b>Improved Value</b>	<b>Exemption Value</b>	<b>Plan Area</b>
11058635	93	1.31	228100	228100	0	RURAL
<b>Legal Description</b>						
LOT 6 1.3127 A.[ ]7425 HAVEN CT[ ]JESTAES @ SCHOOLEY MILL						

[check spelling](#)

<b>Block</b>	<b>Lot</b>	<b>Census Tract</b>	<b>Council Dist</b>	<b>Inspection Dist</b>	<b>Supervisor Dist</b>	<b>Map #</b>	<b>DAP Zone</b>
	6	605102	5				
<b>Plan Area</b>	<b>State Tax Id</b>		<b>Subdivision Name</b>				
	1405600714		Estates at Schooley Mill				
<b>Section</b>	<b>Area</b>		<b>Tax Map</b>				
			40				
<b>Grid</b>	<b>Zoning District</b>		<b>ADC Map</b>				
40-11	RR-DEO		5051-H4				
<b>SDP No.</b>	<b>Final Plan No.</b>		<b>WP File No.</b>				
	ECP-16-044						
<b>Record Plat No.</b>	<b>WS Contract No.</b>		<b>FDP No.</b>		<b>Primary</b>		
24576-2458					Yes		
<b>Owner Occupied</b>	<b>Year Built</b>		<b>Historic District</b>				
<input type="radio"/> Yes <input checked="" type="radio"/> No			<input type="radio"/> Yes <input checked="" type="radio"/> No				
<b>Historic District Registry No.</b>	<b>Stat Area</b>		<b>Flood Plain</b>				
	5-15A		<input type="radio"/> Yes <input checked="" type="radio"/> No				
<b>Building No</b>							

**Owner** \* (This section is required.)

Search Reset Clear

**Name \***  
 PETERSON JASON

**Address Line 1**  
 628 POND VIEW CT

**Address Line 2**

**Address Line 3**

<b>Mail City</b>	<b>Mail State</b>	<b>Mail Zip Code</b>
WESTMINSTER	MD	21158

Phone 410-961-2882 Primary Yes  
E-mail

Cell Number Fax Number

Professionals (This section is not required.)

Search Reset Clear

License # \* 08050121071 Business Name WOODFIELD LANDSCAPING INC  
License Type \* MHIC Co First Name COLLEEN Middle Name MARY Last Name CURRO  
Primary Yes Address Line 1 2112 BEL AIR ROAD  
Address Line 2  
City FALLSTON State MD ZIP Code 21047 154  
Phone 1 4432996500 Phone 2 Fax 4432996911  
E-mail kgriffin@woodfieldoutdoors.com

Applicant (This section is not required.)

Search As Owner As Lic. Prof As Contact

Type \* Applicant Relationship Applicant Primary Yes  
First Name COLLEEN MI MARY Last Name CURRO  
Full Name COLLEEN M CURRO  
Organization Name WOODFIELD LANDSCAPING INC  
Street Address 2112 BEL AIR ROAD  
Address Line 2  
City FALLSTON State MD Zip Code 21047 154  
Phone 4432996500 Cell Fax 4432996911  
E-mail kgriffin@woodfieldoutdoors.com

Addtl Info

Est Construction Cost \* 75000 Housing Units \* 0 Number of Buildings \* 0 Public Owned No  
Construction Type 329 - Structures Other Than Buildings (Retaining Walls/Tents)

POOL INFORMATION


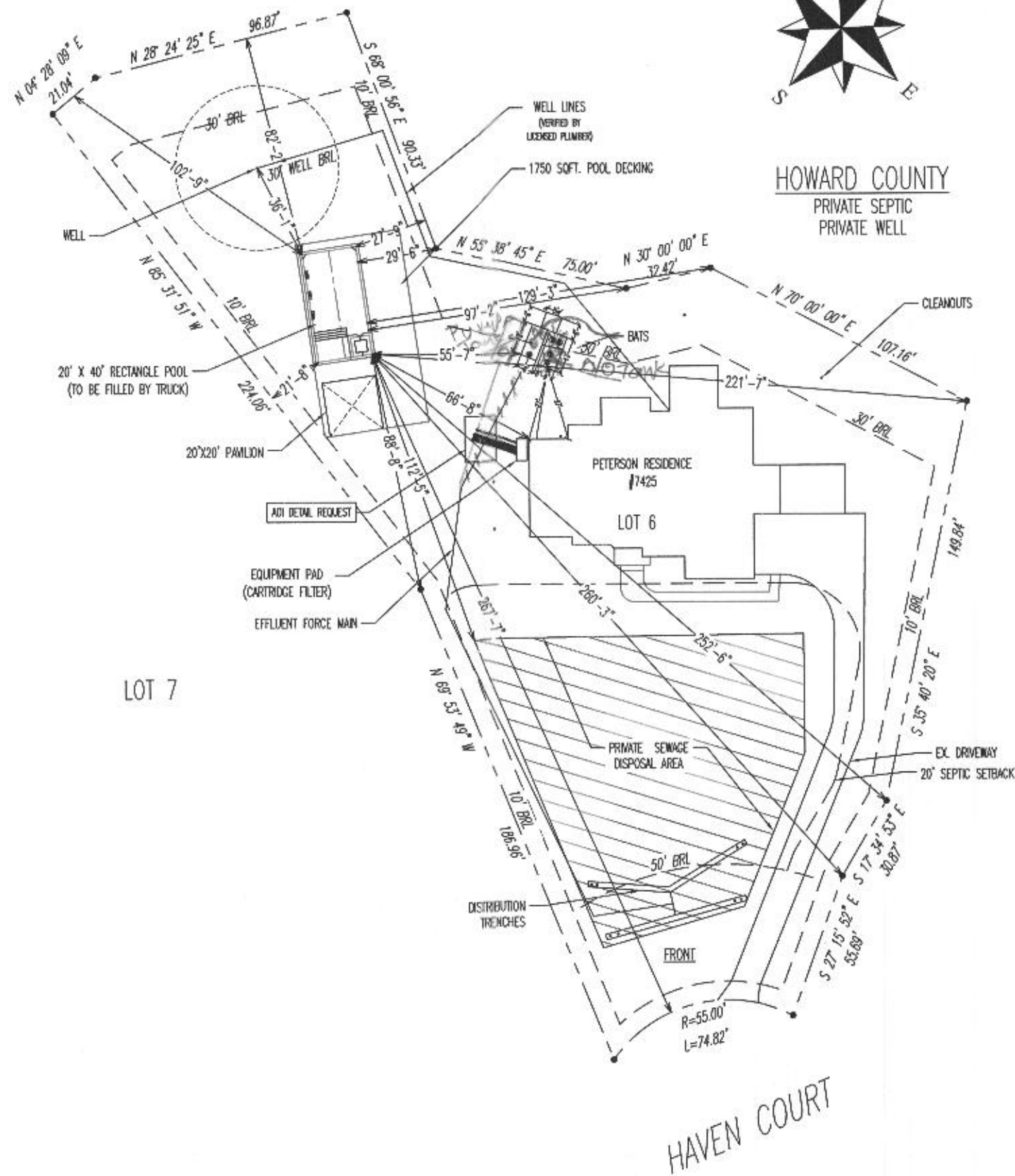
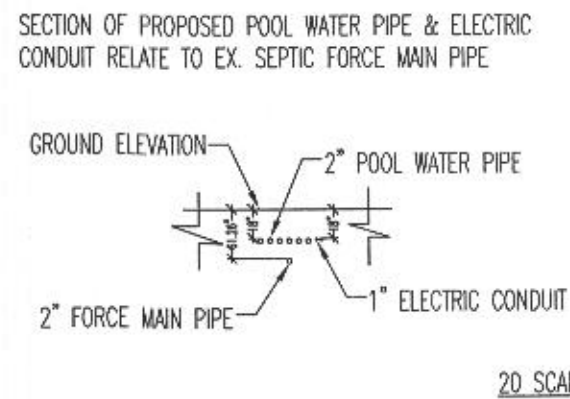
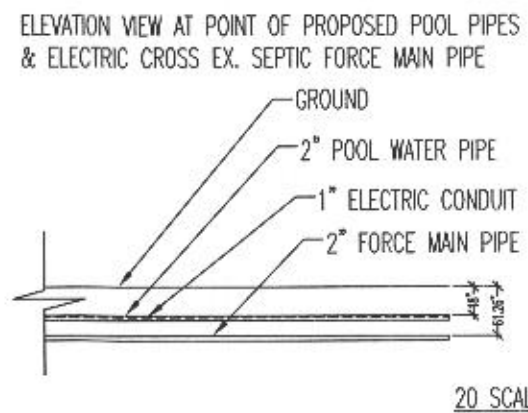
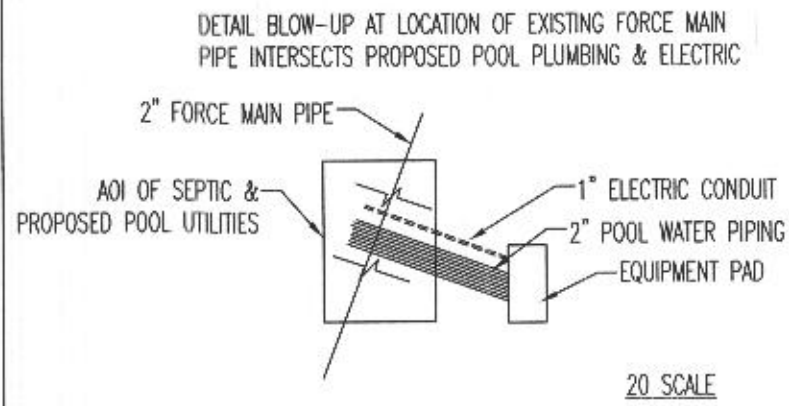
MISCELLANEOUS POOL INFORMATION

Capital Project-No Fee \*  Yes  No Capital Project Number Fee Exempt \*  Yes  No Water Supply \* Private Sewage Disposal \* Private  
Existing Use SFD Type of Pool or Spa \* In Ground Pool Electrical Permit Number Expiration Date 1/24/2022

PAYMENT INFORMATION

Check 1 Payee 1 SAP Doc No SAP Entered

Submit Cancel



### POOL DATA

DIMENSIONS	20'-0" X 40'-0" RECTANGLE
PERIMETER	120 Ln.Ft.
SURFACE AREA	800 Sq.Ft.
GALLONAGE	23,984 Gallons
DEPTHS	3'-6" TO 6'-0"
FILTER RATE	67 GPM
TURNOVER TIME	6 HOURS
POOL DECK AREA	1750 Sq.Ft.

### PROJECT NAME

CUSTOMER	JASON & SHARRETTA PETERSON
ADDRESS	7425 HAVEN COURT HIGHLAND, MD 20777
PHONE 1	410-961-2882
PHONE 2	
EMAIL	psherretta@yahoo.com
COUNTY	5TH ELECTION DISTRICT, HOWARD COUNTY
SUBDIVISION	ESTATES @ SCHOOLEY MILL
LOT DATA	MAP 40, GRID 11, LOT 6, PARCEL 93
TAX ID#	05-600714

**WOODFIELD OUTDOORS**  
 2112 Belair Road, Ste 3  
 Fallston, Maryland 21047  
 Phone: (443) 299-6500  
 MHIC: 121071

WOODFIELD  
EXCEPTIONAL OUTDOOR LIVING

SHEET 1 OF 1      SP1