

9/6/73
9:30 A.M.
1st

APPLICATION

A 18814

SEWAGE DISPOSAL TESTING

P _____

STATE OF MARYLAND - DEPARTMENT OF HEALTH AND MENTAL HYGIENE

HOWARD COUNTY HEALTH DEPARTMENT
ENVIRONMENTAL HEALTH SERVICES

DISTRICT 3

P. O. BOX 476, ELLICOTT CITY, MARYLAND 21043
TELEPHONE: 465-5000, EXT. 356

4 BR - 1250 gal ST

DATE 8/1/73

Dry well: 480 sq. ft. effective absorbent sidewall area below the first 4 ft of non-absorbent soil at original grade. Max depth of DW to be 12 ft. Locate dry well 290-300 ft from front lot line and 120 ft from right lot line as seen when facing lot from Burntwoods Rd.

TO: THE COUNTY HEALTH OFFICER
ELLICOTT CITY, MARYLAND

I, HEREBY, APPLY FOR THE NECESSARY TEST IN ORDER TO CONSTRUCT (OR RECONSTRUCT) A SEWAGE DISPOSAL SYSTEM.

PROPERTY OWNER Theodore C. Owens & Betty Jackson Owens

ADDRESS 6507 Greyswood Rd., Bethesda, Md. PHONE 530-8788

PROPERTY LOCATION:

SUBDIVISION _____ LOT NO. _____

ROAD AND DESCRIPTION Burntwoods Rd. off Rt. 32 - lot just before 1st house on right on Burntwoods Rd. off Rt. 32

SIZE OF LOT 8.683 acres TYPE BLDG. 4

NUMBER OF BEDROOMS (Single Fmly. Dwllg.)

IF NOT SINGLE RESIDENCE DESCRIBE _____

THE SYSTEM INSTALLED UNDER THIS APPLICATION IS ACCEPTABLE ONLY UNTIL PUBLIC FACILITIES BECOME AVAILABLE.

SIGNATURE OF APPLICANT Mrs. Theodore C. Owens

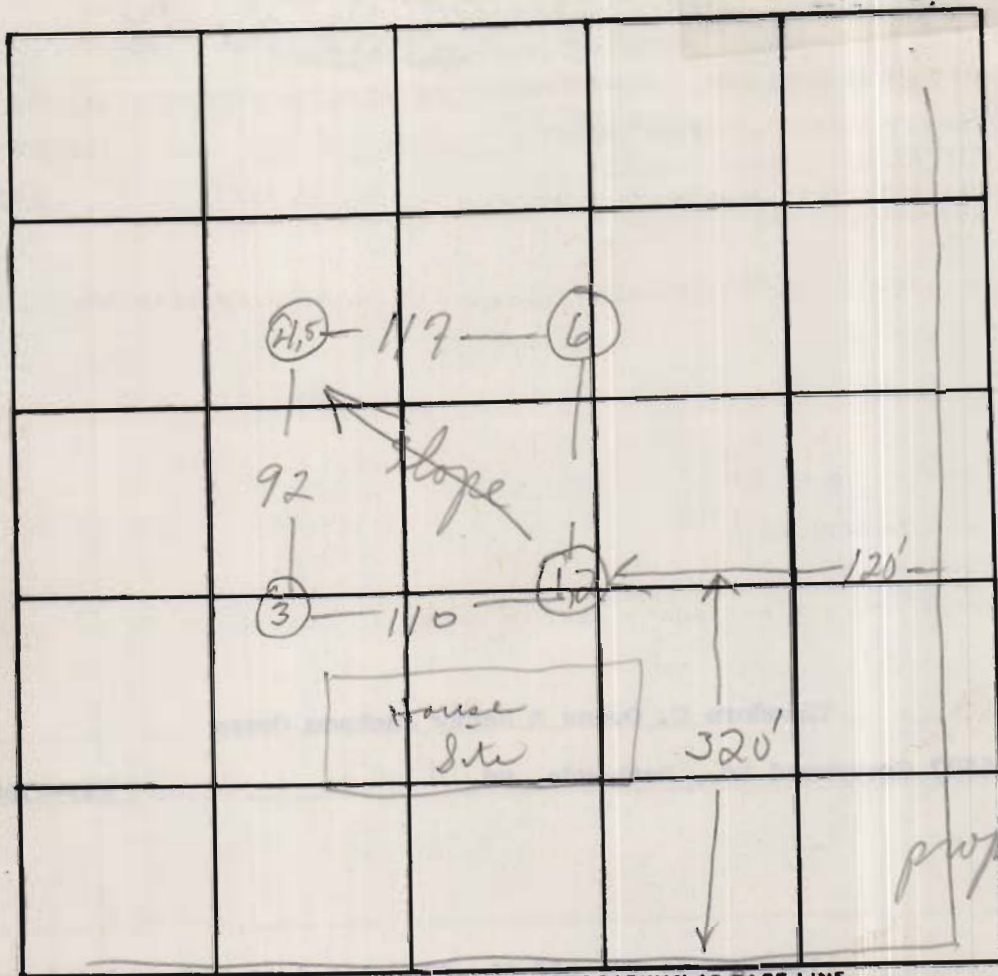
APPROVED BY William N. Zapp FOR Dry Well DATE 7/22/74
(KIND OF SYSTEM)

REJECTED BY _____ FOR _____ DATE _____
(KIND OF SYSTEM)

HOLD PENDING FURTHER TESTS NW2 DATE 9/6/73

REASONS FOR REJECTION OR HOLDING final plat needed

THIS IS NOT A PERMIT



INDICATE NORTH. - NAME ADJOINING ROADWAY AS BASE LINE.

Burkwoods Rd

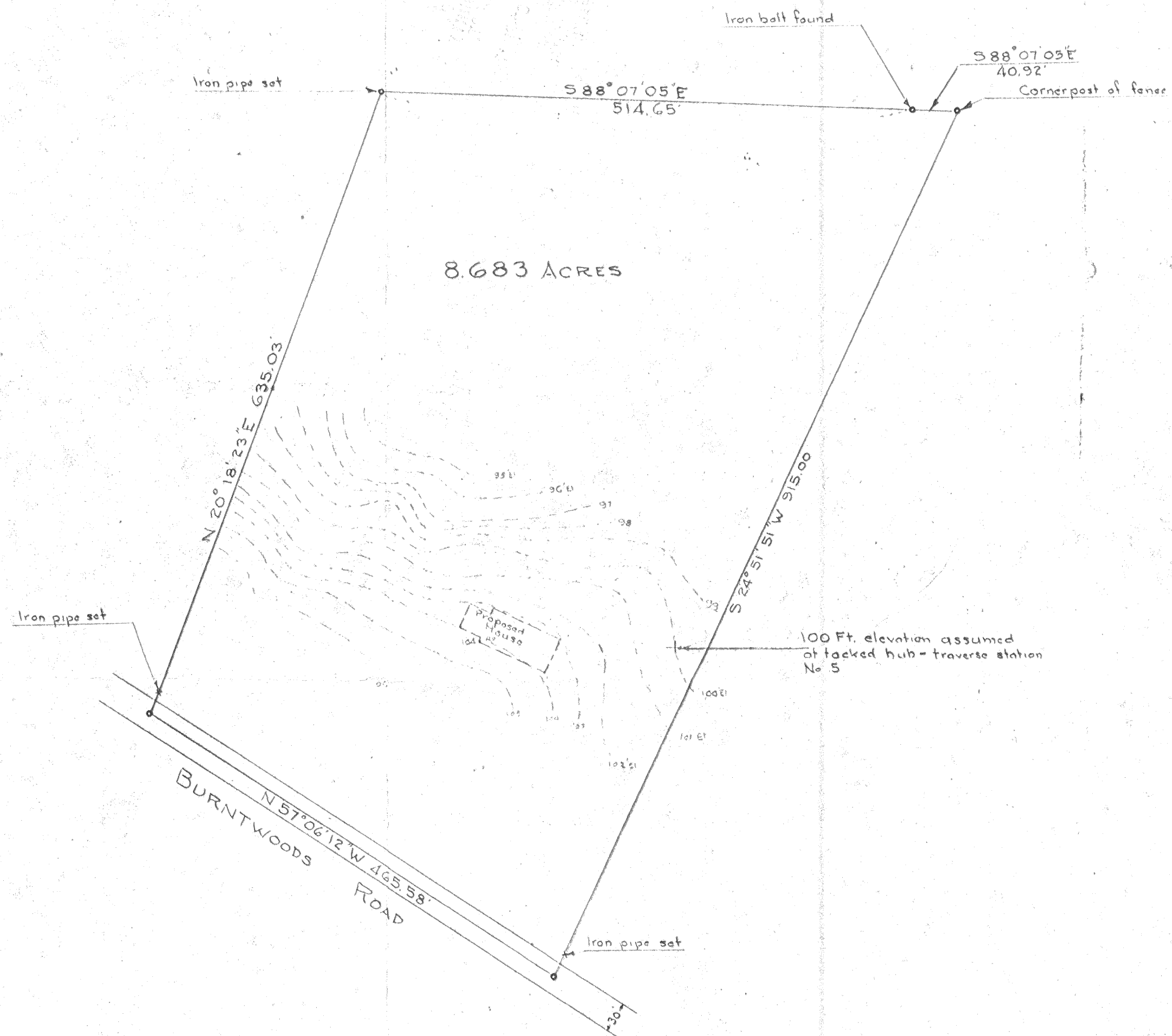
| DATE | TEST NO. | DEPTH | PRE-WET | | TEST - 1" DROP | | TIME |
|--------|----------|--------|--------------------------|-------|----------------|-------|-------|
| | | | START | STOP | START | STOP | |
| 9/6/73 | 1 | 4 1/2 | 9:52 | 9:53 | 9:53 | 9:55 | 2 480 |
| | 2 | 11 1/2 | 9:52 | 9:55 | 9:55 | 10:02 | 7 |
| | 3 | 11 | Visual; sent to 172, dry | | | | |
| | 4 | 6 | 10:03 | 10:06 | 10:06 | 10:10 | 4 |
| | 5 | 13 | 10:03 | 10:06 | 10:06 | 10:10 | 4 |
| | 6 | 11 1/2 | Visual; sent to 172, dry | | | | |
| | | | | | | | |
| | | | | | | | |
| | | | | | | | |
| | | | | | | | |

REMARKS

WWZ

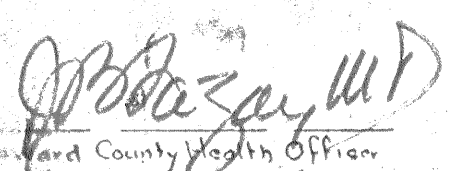
TYPE OF SOIL


clay-slate, loose



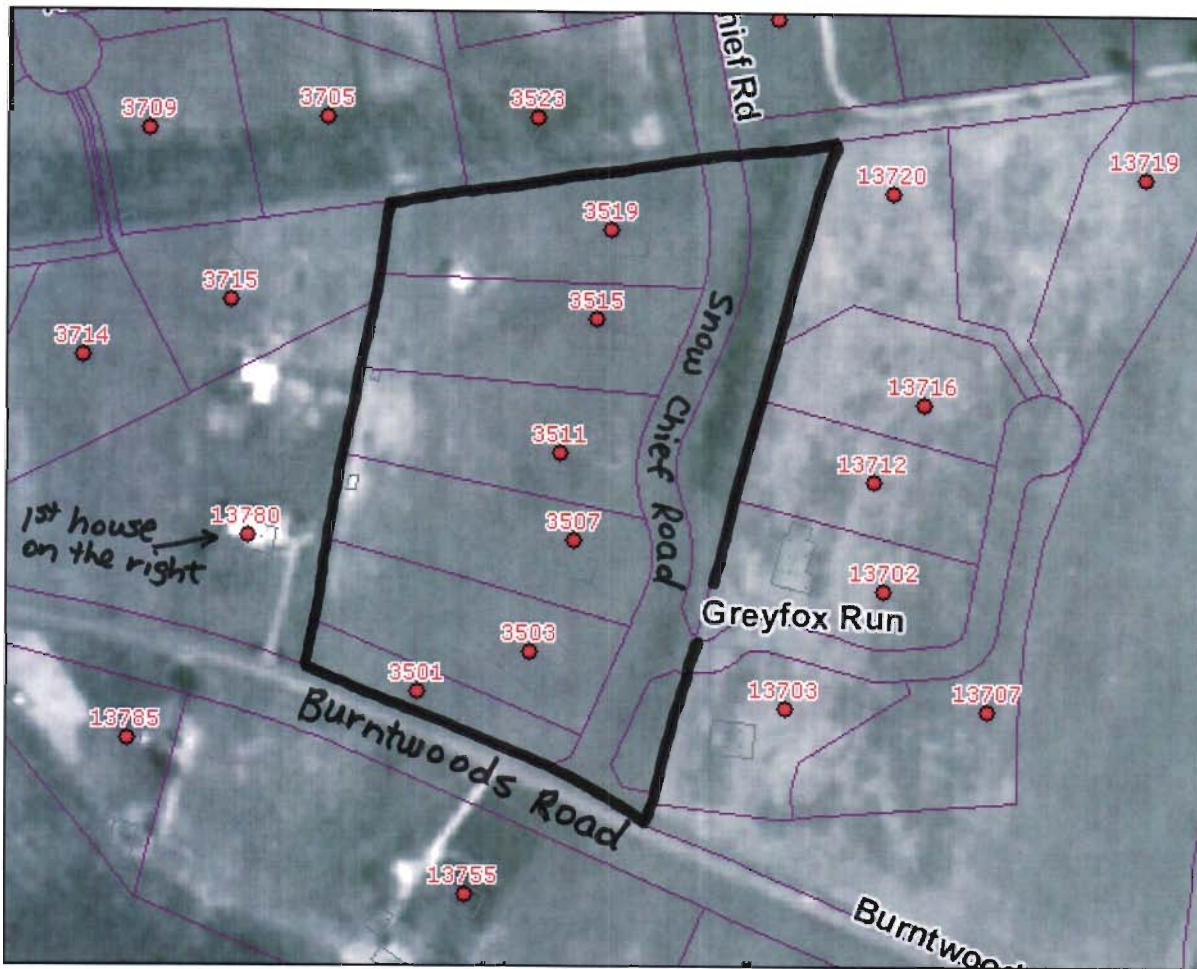
PLAT OF SURVEY
 FOR
 T. C. OWENS
 THIRD ELECTION DIST., HOWARD COUNTY,
 GLENELG, MARYLAND.
 SCALE: 1" = 100 FT. JULY 26, 1973

Note: The lot shown hereon complies with the minimum lot area and ownership as required by the Maryland State Health Department.

Approved: Private Water and Private Sewer

 Howard County Health Officer Date 1/23/74



David M. Skinner, Jr.



1984 Aerial Photo
Printed 8/25/08 *JA*

HOWARD COUNTY HEALTH DEPARTMENT
Ellicott City, Maryland 21043
Phone: 465-5000

To: _____

T. C. Owens prop.

8.683 acres.

Final Plat OK for
Dr. Lazar's signature

P.F.W.

From: _____

WNZ

Date: _____

7/22/74

7-22-74

T. C. Owens PROPERTY
Burntwoods rd,
8.683 ac.

Please have Dr. Lazar sign.

James P