

Menu Save Reset Cancel Help

Record Detail * (This section is required.)

Permit Type	Permit Number	Opened Date
Building/Residential/Misc/Tanks	B20002508	08/03/2020
Description of Work		
SFD/ INSTALL (1) 1,000 GALLON UNDERGROUND PROPANE TANK		

[check spelling](#)

Address * (This section is required.)

Search Reset Clear Get Parcel & Owner

Street #	Street Name	Street Type	
1272	CROWS FOOT	RD	
Unit Type	Unit #	X Coordinate	Y Coordinate
--Select--		-76.93184	39.33891
City	State	Zip Code	Primary
MARRIOTTSVILLE	MD	21104	Yes

Approved 12/17/20
[Signature]

Parcel * (This section is required.)

Search Reset Clear Get Address & Owner

GIS ID *	Parcel	Parcel Area	Land Value	Improved Value	Exemption Value	Plan Area
831171	312	3.1	250700	250700	0	RURAL

Legal Description

LOT 39 3.100 A[]CROWS FOOT RD[]MEADOWOOD SEC 2 AREA 2

[check spelling](#)

Block	Lot	Census Tract	Council Dist	Inspection Dist	Supervisor Dist	Map #	DAP Zone
	39	603000	5				

Plan Area	State Tax Id	Subdivision Name
	1403315290	MEADOWOOD SEC 2

Section	Area	Tax Map
		10

Grid	Zoning District	ADC Map
10-7	RR-DEO	4694-A6

SDP No.	Final Plan No.	WP File No.	Primary
	F-20-020		Yes

Record Plat No.	WS Contract No.	FDP No.
8953		

Owner Occupied	Year Built	Historic District
<input type="radio"/> Yes <input checked="" type="radio"/> No		<input type="radio"/> Yes <input checked="" type="radio"/> No

Historic District Registry No.	Stat Area	Flood Plain
	3-01	<input type="radio"/> Yes <input checked="" type="radio"/> No

Building No

Owner * (This section is required.)

Search Reset Clear

Name *
 Caruso Homes

Address Line 1
 2120 Baldwin Ave

Address Line 2

Address Line 3

Mail City Crofton **Mail State** MD **Mail Zip Code** 21114

Phone 301-261-0277 **Primary** Yes

E-mail

Cell Number **Fax Number**

Professionals (This section is not required.)

Search Reset Clear

License # * 20100079809 **Business Name** AERO ENERGY

License Type * Propane Gs **First Name** 3ICHARD **Middle Name** THOMAS **Last Name** JARCY

Primary Yes **Address Line 1** 230 LINCOLN WAY EAST

Address Line 2

City NEW OXFORD **State** PA **ZIP Code** 17350-0000

Phone 1 2406744592 **Phone 2** **Fax** 3016620709

E-mail RJARCY@AEROENERGY.COM

Applicant (This section is not required.)

Search As Owner As Lic. Prof As Contact

Type * Applicant **First Name** steve **MI** **Last Name** dannenfeldt

Relationship Applicant **Full Name** steve dannenfeldt

Primary Yes **Organization Name** Aero Energy

Street Address 230 lincoln way East

Address Line 2

City New Oxford **State** PA **Zip Code** 17350

Phone 717-577-5923 **Cell** **Fax**

E-mail * sdannenfeldt@aeroenergy.com

Addtl Info

Est Construction Cost * 3500 **Housing Units *** 0 **Number of Buildings *** 0 **Public Owned** No

Construction Type

--Select--

TANK INFORMATION

RESIDENTIAL TANK INFORMATION

Capital Project-No Fee * Yes No Capital Project Number Fee Exempt * Yes No Roadside Tree Project Permit * Yes No Roadside Tree Permit #

Existing Use Number of Tanks Installed * Number of Tanks Removed *

Water Supply Sewage Disposal Expiration Date Relocate Existing Tank *

PAYMENT INFORMATION

Check 1 Payee 1 Check 2 Payee 2 SAP Doc No SAP Entered

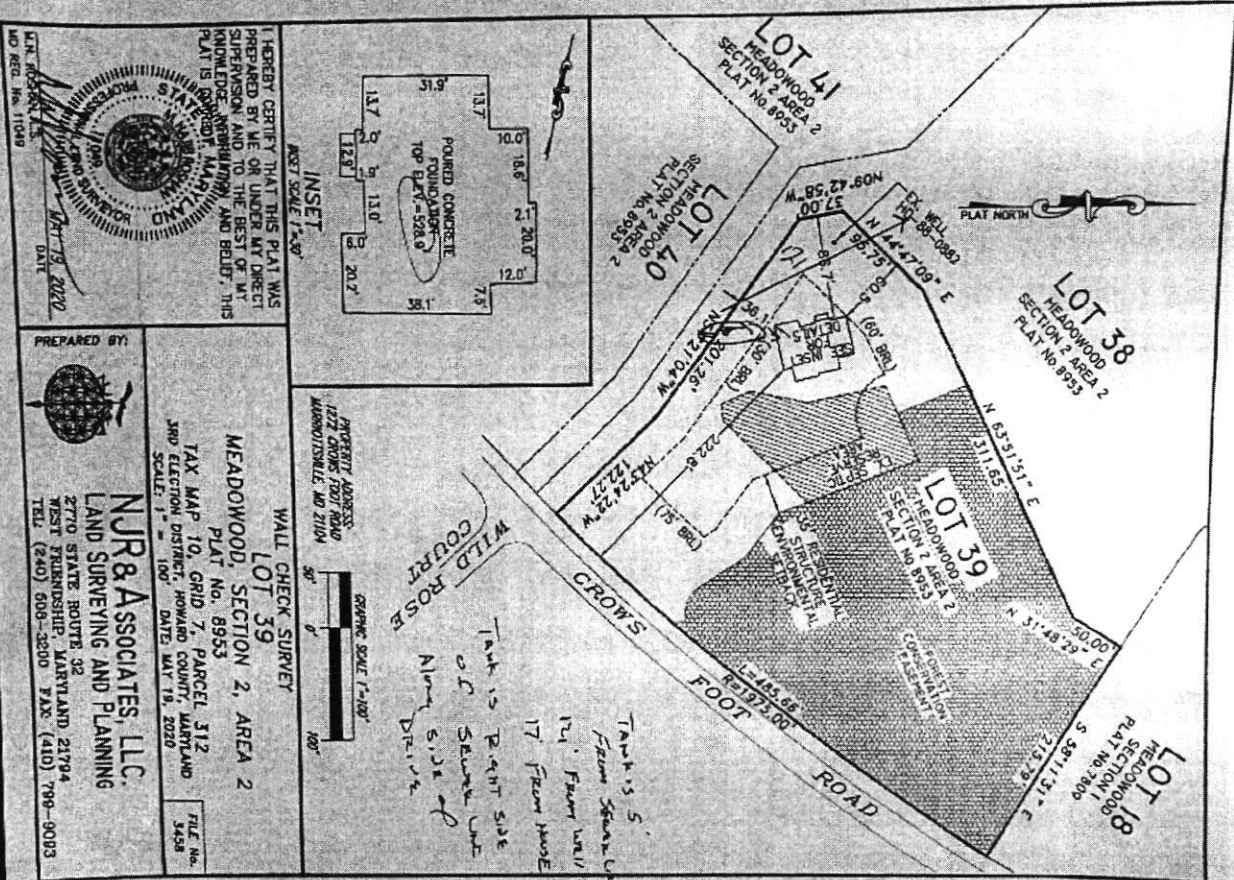
Related Records

1 2

Permit Number	Record Type Alias	Status	Number	Street Name	Opened Date	Descripti
B19003759	Residential New Single Family Dwelling Permit	Issued	1272	CROWS FOOT	11/04/2019	SFD/ CU:
E20002265	Residential Electrical New Home Permit	Completed	1272	CROWS FOOT	06/01/2020	WIRE NE
F19001460	Residential New-Addition SFD Sprinkler Permit	Completed	1272	CROWS FOOT	11/27/2019	SFD/ INS
M20000004	Residential HVAC New Permit	Completed	1272	CROWS FOOT	01/06/2020	NEW SIN
P20000177	Residential New Plumbing Permit	Completed	1272	CROWS FOOT	01/14/2020	NEW SFI


< >

Submit Cancel



I HEREBY CERTIFY THAT THIS PLAT WAS PREPARED BY ME OR UNDER MY DIRECT SUPERVISION AND TO THE BEST OF MY KNOWLEDGE, INFORMATION AND BELIEF, THIS PLAT IS CORRECT, ACCURATE AND BELIEF. THIS PLAT IS CORRECT, ACCURATE AND BELIEF.

PROFESSIONAL SURVEYOR
 STATE OF MARYLAND
 No. 11098
 DATE: 12/16/2020

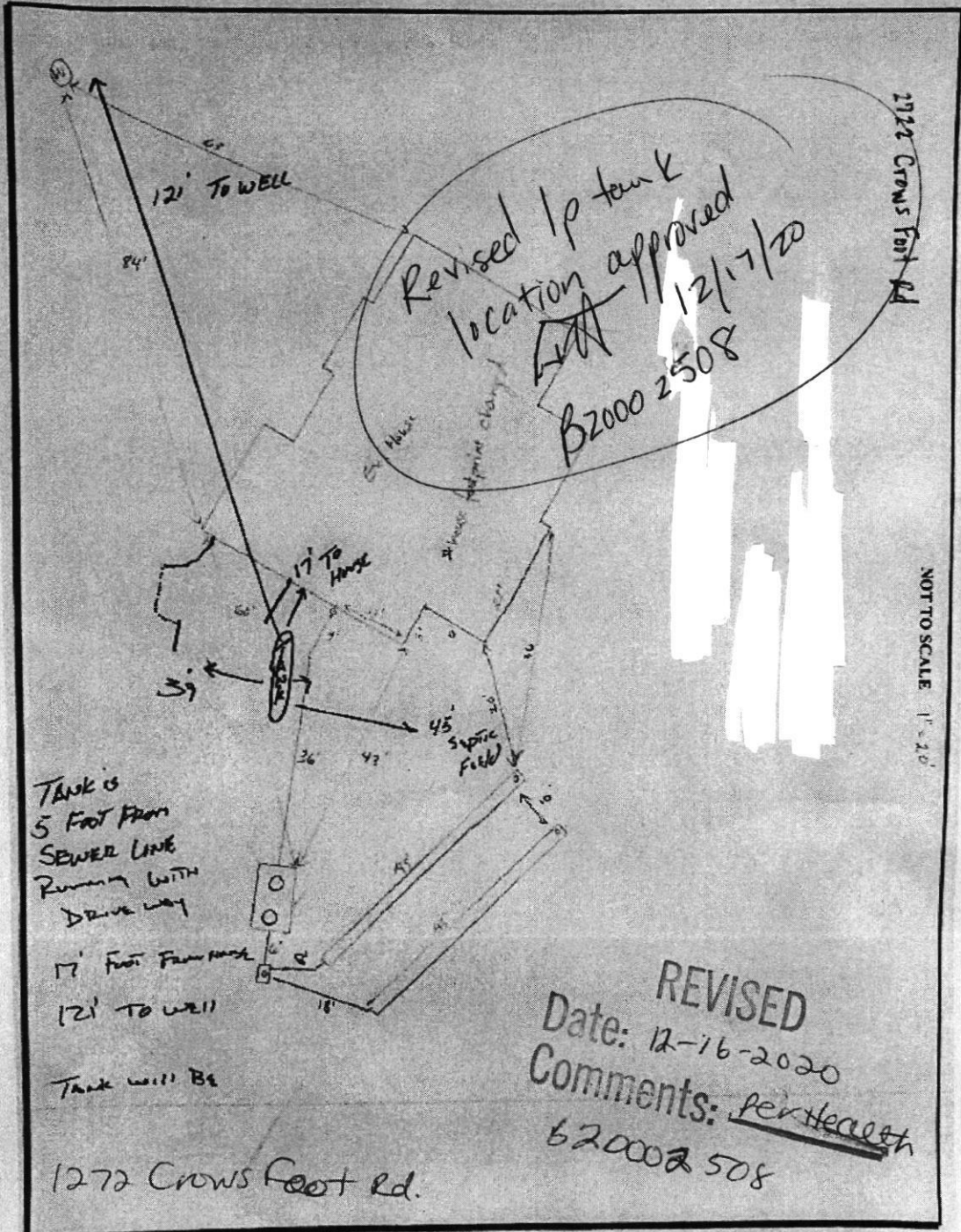
PREPARED BY:

NJR & ASSOCIATES, LLC.
 LAND SURVEYING AND PLANNING
 2770 STATE ROUTE 32
 WEST STENNISHP, MARYLAND 21794
 TEL: (240) 600-3200 FAX: (410) 789-9003

MEADOWOOD, SECTION 2, AREA 2
 PLAT No. 8953
 TAX MAP 10, GRID 7, PARCEL 312
 3RD ELECTION DISTRICT, HOWARD COUNTY, MARYLAND
 SCALE: 1" = 100' DATE: MAY 19, 2020

FILE No. 3458

RECEIVED
 Date: 12-16-2020
 Comments: per Waack
 B20002508
 1277 Crows Foot Rd
 # 1 of 3

Revised tank location approved
 12/17/20
 B20002508



REVISED
 Date: 12-16-2020
 Comments: per Health
 62000 2508

CONFIDENTIALITY NOTICE: This e-mail contains privileged and/or confidential information which is intended only for the use of the Addressee named above. If you are not the intended recipient, or the employee or agent responsible for delivering it to the intended recipient, you are hereby notified that any dissemination or copying of this e-mail, or the

3 of 3

Tank 17
From
House
5 Foot From
SEWER LINE
TOWARDS
DRIVEWAY

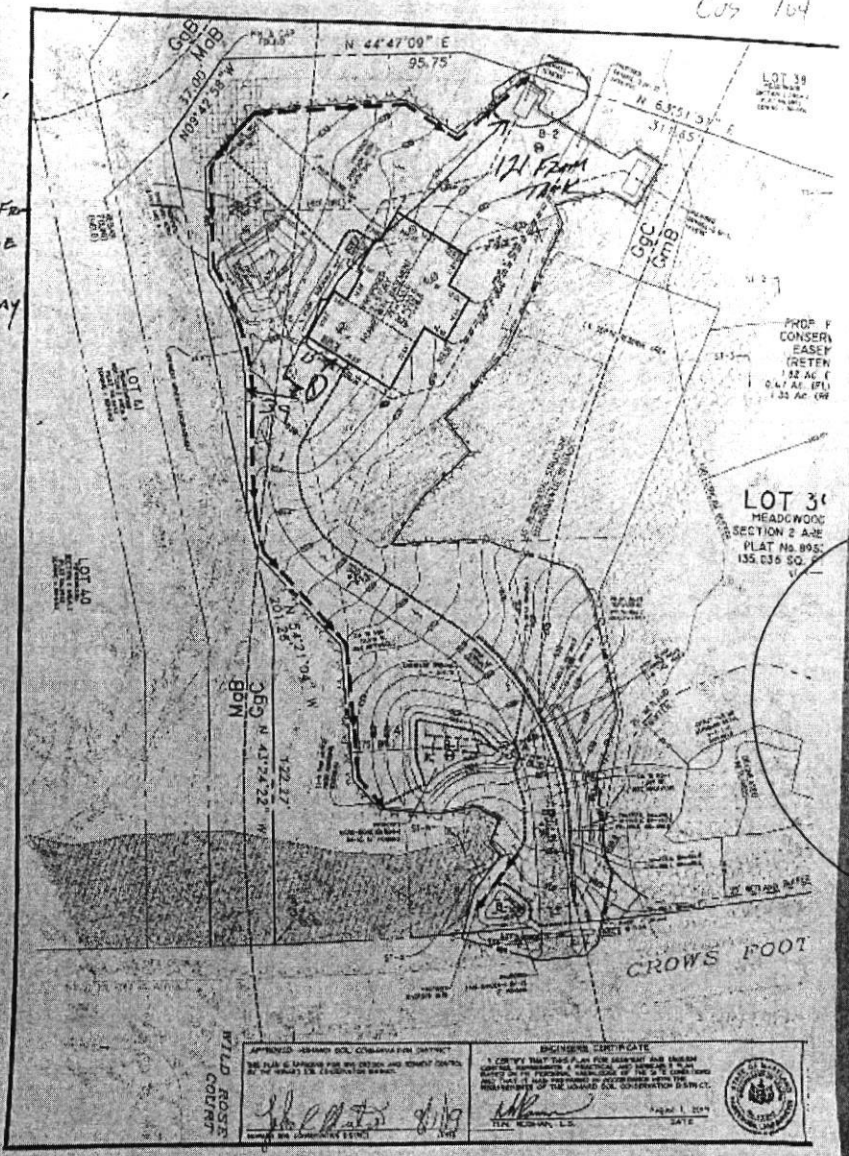
127a Crows Foot Rd

B20002508

Comments: Per Health

3: 12-16-2020

REVISED



C09 164

LOT 29

LOT 30
MEADOWOOD
SECTION 2 A-B-E
PLAT NO. 8925
135.636 SQ. FT.

PROP. F
CONSERV.
EASEM.
(RETE)
1.82 AC. F
0.47 AC. EFL
1.35 AC. CRP

1P
Revised tank location
approved HTH

12/17/20

B20002508

APPROVED - BOARD OF COMMISSIONERS DISTRICT
THE PLAN IS APPROVED FOR THE DESIGN AND CONSTRUCTION OF THE TANK AS SHOWN ON THESE PLANS.

ENGINEER'S CERTIFICATE
I CERTIFY THAT THIS PLAN FOR SEWER AND TANK CONSTRUCTION, REPRESENTS A CORRECT AND TRUE COPY OF THE ORIGINAL AS SUBMITTED TO ME AND THAT I AM A LICENSED PROFESSIONAL ENGINEER IN THE STATE OF MISSISSIPPI.

WILD ROSE ENGINEERING
WILD ROSE
COURT

THE ENGINEER, L.S.
DATE