


\*\*\*\*\*  
 WATER WELL ABANDONMENT-SEALING REPORT FORM  
 \*\*\*\*\*

**SUBMIT COPIES OF COMPLETED FORM TO:**

- \* COUNTY ENVIRONMENTAL AGENCY (contact MDE, WMA if address needed)
- \* WELL OWNER
- \* MDE, WATER MANAGEMENT ADMINISTRATION, WELL PROGRAM

Approved  
 3/16/21 

DATE WELL ABANDONED: 1-18-21 / (month/day/year)

\* PERMIT NUMBER OF ABANDONED WELL (if any)

No tag  
HO-93-0070


\* PERMIT NUMBER OF REPLACEMENT WELL:

\* PERSON ABANDONING WELL: Andrew Houseman WELL DRILLER'S LICENSE NUMBER: 224  
 CIRCLE: MWD / MSD / MGD

\* OWNER'S NAME: Garrett Lyon

SITE LOCATION MAP

\* WELL LOCATION:  
 COUNTY: Howard  
 NEAREST TOWN: Highland  
 TAX MAP 0040 BLOCK 0002 PARCEL 0238  
 SUBDIVISION: Swann Hill  
 SECTION: \_\_\_\_\_ LOT: 2  
 STREET ADDRESS: 7006 Gardner Lane



LATITUDE 39.128325

LONGITUDE 76.988330

LOG OF SEALING MATERIAL

\* TYPE OF WELL BEING ABANDONED:  
 DRILLED \_\_\_\_\_ JETTED  
 \_\_\_\_\_ BORED \_\_\_\_\_ HAND DUG  
 \_\_\_\_\_ OTHER (specify) \_\_\_\_\_

MATERIAL	FEET	
	FROM	TO
<u>Bentonite</u>	<u>230</u>	<u>0</u>

\* USE CODE:  
 DOMESTIC \_\_\_\_\_ MUNICIPAL/PUBLIC  
 \_\_\_\_\_ IRRIGATION \_\_\_\_\_ INDUSTRIAL  
 \_\_\_\_\_ TEST/OBSERVATION \_\_\_\_\_ GEOTHERMAL

VOLUME OF MATERIAL USED

Bentonite 2700 lbs

\* TYPE OF CASING:  
 \_\_\_\_\_ STEEL \_\_\_\_\_ PLASTIC  
 \_\_\_\_\_ CONCRETE \_\_\_\_\_ OTHER (specify) \_\_\_\_\_

SIZE OF CASING: 6 INCHES IN DIAMETER


DEPTH OF WELL: 230 FEET DEEP

WAS ANY CASING REMOVED?  YES \_\_\_\_\_ NO  
 If yes, length removed, in feet: 3

WAS CASING RIPPED OR PERFORATED? \_\_\_\_\_ YES, \_\_\_\_\_ NO

Pursuant to § 10-624 of the State Govt. Article of the Maryland Code, personal info requested on this form is used in processing this form pursuant to COMAR 26.04.04. Failure to provide the info may result in this form not being processed. You have the right to inspect, amend, or correct this form. The Maryland Department of the Environment is subject to the Maryland Public Information Act. This form may be made available on the Internet via MDE's website and is subject to inspection or copying, in whole or in part, by the public and other governmental agencies, if not protected by federal or State Law.

SIGNATURE-MASTER WELL DRILLER OR SUPERVISING SAMITARIAN. LICENSE# \_\_\_\_\_

224 MWD / MSD / MGS  
 CIRCLE ONE 1-19-21 

COUNTY