

# APPLICATION

PERCOLATION TESTING

A 516902

P \_\_\_\_\_

HOWARD COUNTY HEALTH DEPARTMENT  
BUREAU OF ENVIRONMENTAL HEALTH  
3525-H ELLICOTT MILLS DRIVE/ELLICOTT CITY, MARYLAND 21043  
TELEPHONE: 313-2640

DISTRICT \_\_\_\_\_

DATE \_\_\_\_\_

TO: THE COUNTY HEALTH OFFICER  
ELLICOTT CITY, MARYLAND

I HEREBY APPLY FOR THE NECESSARY TEST PRIOR TO APPLICATION FOR PERMIT TO CONSTRUCT (OR RECONSTRUCT) A SEWAGE DISPOSAL SYSTEM.

PROPERTY OWNER Payne

ADDRESS P.O. Box 581 Mt Airy, 21771 PHONE \_\_\_\_\_

AGENT OR PROSPECTIVE BUYER Ridge View LLC Charles A. Sharp

ADDRESS PO Box 228 Clarksville 21029 PHONE 410 489 4630

PROPERTY LOCATION:

SUBDIVISION Payne property LOT NO. 315

ROAD AND DESCRIPTION Long Corner Rd.

TAX MAP 6 PARCEL # 57

SIZE OF LOT 40-60,000 sq ft TYPE BLDG. residential  
(SINGLE FAMILY DWELLING OR COMMERCIAL)

THE SYSTEM INSTALLED UNDER THIS APPLICATION IS ACCEPTABLE ONLY UNTIL PUBLIC FACILITIES BECOME AVAILABLE. I FULLY UNDERSTAND THE FEE CONNECTED WITH THE FILING OF THIS PERC TEST APPLICATION IS NON-REFUNDABLE UNDER ANY CIRCUMSTANCES. I ALSO AGREE TO COMPLY WITH ALL M.O.S.H.A. REQUIREMENTS IN TESTING THIS LOT. C.A. Sharp  
(SIGNATURE OF APPLICANT)

APPROVED BY \_\_\_\_\_ FOR \_\_\_\_\_ DATE \_\_\_\_\_

DISAPPROVED BY \_\_\_\_\_ FOR \_\_\_\_\_ DATE \_\_\_\_\_

HOLD PENDING FURTHER TESTS \_\_\_\_\_

REASONS FOR REJECTION OR HOLDING \_\_\_\_\_

PERCOLATION TEST PLAT/PRELIMINARY PLAT - TITLE OR I.D. # \_\_\_\_\_ DATE \_\_\_\_\_

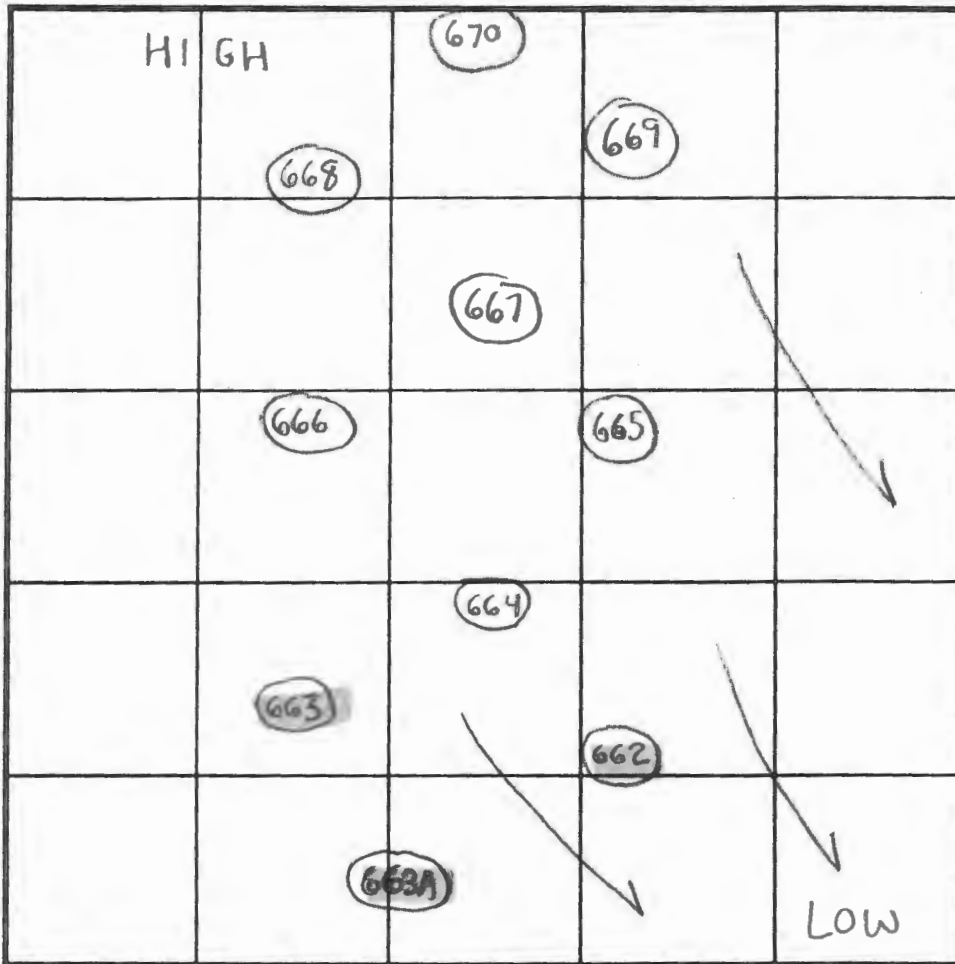
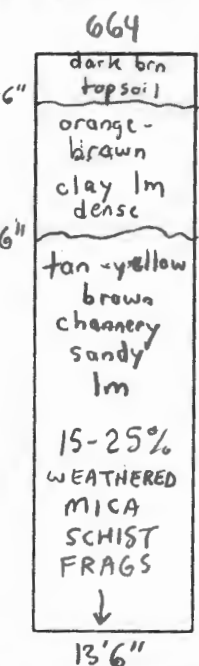
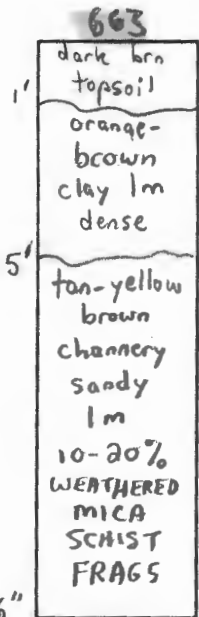

SITE DEVELOPMENT PLAN/FINAL PLAT - TITLE OR I.D. # \_\_\_\_\_ DATE \_\_\_\_\_

# THIS IS NOT A PERMIT

NOT TO SCALE

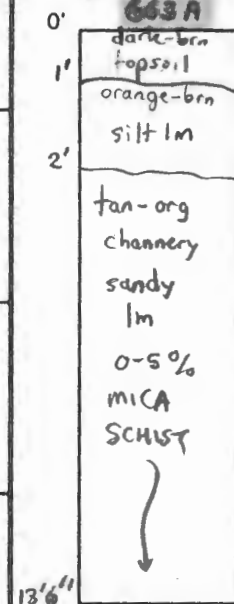
COUNTY #

SOIL PROFILE



INDICATE NORTH - NAME ADJOINING ROADWAY AS BASE LINE.

SOIL PROFILE



DATE	TEST NO.	DEPTH	PRE-WET		TEST - 1" DROP		TIME	
			START	STOP	START	STOP		
4/3/02	662	5'T / 13'V	4:55pm	4:56pm	4:56pm	4:58pm	2min	OK
	663	5'6" T / 13'6" V	4:49pm	4:53pm	4:53pm	5:00pm	7min	OK
	664	13'6" V	(VISUAL OK)		SEE SOIL PROFILE)			OK
5/13/02	663A	3'6" T / 13'6" V	12:58pm	1:00pm	1:00pm	1:03pm	3min	OK

REMARKS Holes dug per stake, Contour per plan, Treatment Zone Verified  
 TYPE OF SOIL Mapped as Glenelg  
 TESTED BY SRK Jeff Allen = Backhoe ALSO PRESENT Chuck Sharp, Chris Richard, Demmitt, Payne  
 TRENCH DESIGN DATA: AVERAGE PERCOLATION TIME 5min TRENCH WIDTH 3'  
 INLET DEPTH 2' MAXIMUM BOTTOM DEPTH 6' SQ. FT/BEDROOM 180



