



# HOWARD COUNTY HEALTH DEPARTMENT

68844

DATE  
4/10/21

Received From

Freedom Septic

PHONE #

For

Septic Permit # 12942  
Byefield Rd

CASH

CHECK

NO

4940

One hundred sixty two Dollars

\$

165.00

Received By

Kern



Bureau of Environmental Health  
 8930 Stanford Blvd | Columbia, MD 21045  
 410.313.2640 - Voice/Relay  
 410.313.2648 - Fax  
 1.866.313.6300 - Toll Free

A528844

Maura J. Rossman, M.D., Health Officer

**APPLICATION  
 FOR PERCOLATION TESTING AND SITE EVALUATION**

**PROPERTY LOCATION**

SUBDIVISION/PROPERTY NAME 1002  
 PROPERTY ADDRESS 12942 Bayfield Dr Highland 20777  
STREET TOWN ZIP  
 TAX ACCOUNT # \_\_\_\_\_ TAX MAP 0040 GRID 0004 PARCEL 0278 LOT NO. 25 PROPOSED LOT SIZE (ACRES) \_\_\_\_\_  
 ZONING CATEGORY \_\_\_\_\_ TIER \_\_\_\_\_

PROPERTY OWNER(S) John + Kathryn Bernas  
 DAYTIME PHONE 301-332-5287 CELL \_\_\_\_\_ EMAIL \_\_\_\_\_  
 MAILING ADDRESS 12942 Bayfield Dr Highland, MD 20777  
STREET CITY, STATE ZIP

APPLICANT Freedom Septic Service RELATIONSHIP TO OWNER: Septic  
 DAYTIME PHONE 410-795-2947 CELL \_\_\_\_\_ EMAIL Chris@freedomseptic.com  
 MAILING ADDRESS 2809 Liberty rd Sykesville, MD 21784  
STREET CITY, STATE ZIP

I HEREBY APPLY FOR THE NECESSARY TESTING/EVALUATION PRIOR TO ISSUANCE OF SEWAGE DISPOSAL SYSTEM PERMIT(S):

PROPERTY:

- SUBDIVISION: NUMBER OF LOTS INCLUDING RESIDUE: \_\_\_\_\_  
 SUBDIVISION CLASSIFICATION (PER DEPT. OF PLANNING AND ZONING)  MAJOR  MINOR
- CONSTRUCT NEW OSDS ON UNDEVELOPED LOT
- REPAIR OR REPLACE FAILING OSDS
- UPGRADE EXISTING OSDS

JBernas@yahoo.com

BUILDING:

- RESIDENTIAL WITH 4 EXISTING OR PROPOSED BEDROOMS IN THE COMPLETED STRUCTURE
- COMMERCIAL (PROVIDE DETAIL OF TYPE OF USE AND NUMBERS OF EMPLOYEES/CUSTOMERS ON ACCOMPANYING PLAN)

IS THE PROPERTY WITHIN 2500 FEET OF ANY RESERVOIR?

- YES
- NO

AS APPLICANT, I UNDERSTAND THE FOLLOWING:

- THIS APPLICATION IS VALID FOR TWO(2) YEARS FROM DATE OF FEE PAYMENT AND APPROVAL IS BASED UPON HEALTH OFFICER SIGNATURE OF A PERC CERTIFICATION PLAN PRIOR TO EXPIRATION OF THIS PERMIT.
- THE APPLICATION FEE IS NON-REFUNDABLE
- THIS APPLICATION MUST BE ACCOMPANIED BY ALL APPLICABLE FEES AND A SUITABLE SITE PLAN IN ORDER TO BE PROCESSED
- THIS IS A PUBLIC DOCUMENT

I declare and affirm that to the best of my knowledge, the information contained herein is correct. I declare that I am the owner of the property or duly authorized to make this application on behalf of the owner. I agree to comply with all applicable state and county regulations.  
 By signature of this application, I hereby grant Howard County Health Department officials the right to enter onto the property for the purpose of inspecting the property as directly related to the requested permit/service.

SIGNATURE OF APPLICANT

DATE

# FILE INQUIRY NOTES

12942 BYEFIELD

DATE	RESULTS OF REVIEW FOR FILE
04/27/2021	NO ACTION TAKEN; SYSTEM NOT FAILING.
	DUG PERC PIT AND CONFIRMED SOILS DATA.
	NEXT REPAIR USE 1993 AND 2021 NOTES. (P)

SITE INSPECTION SHEET

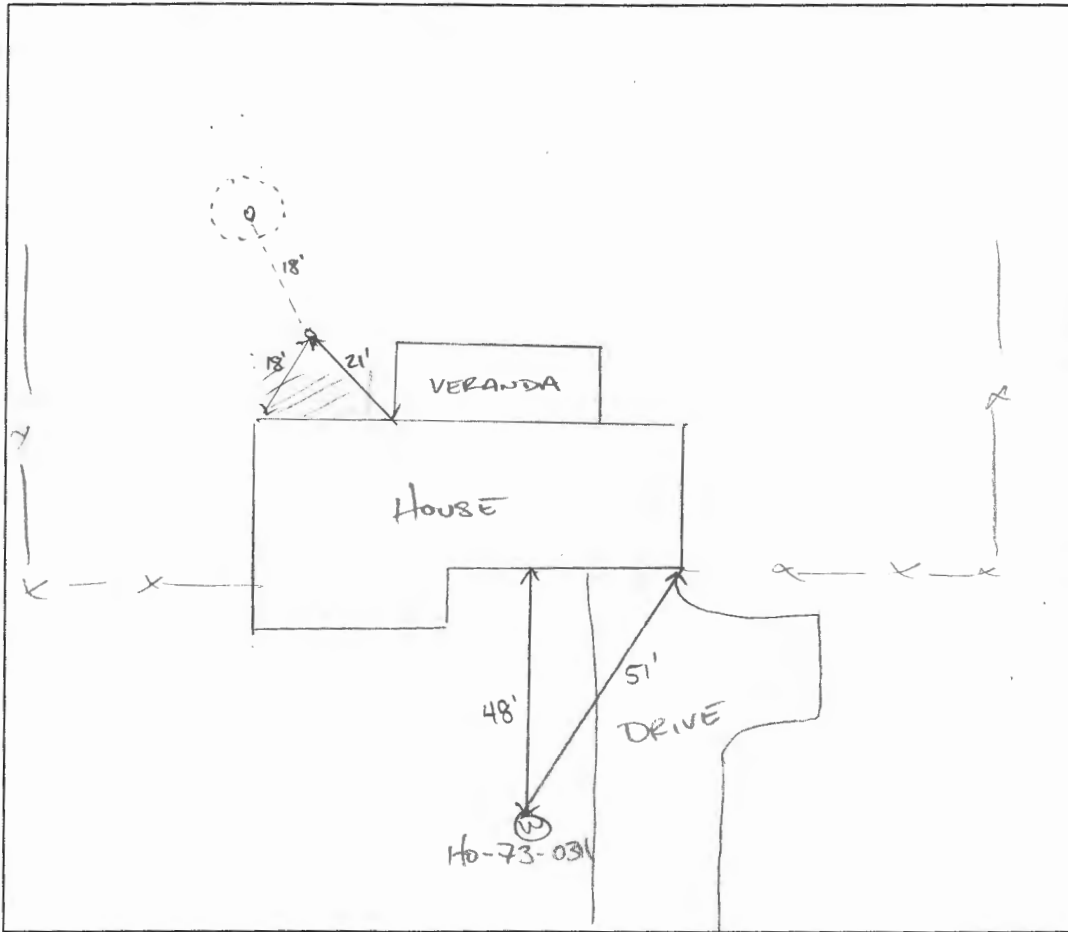
OWNER: \_\_\_\_\_ PHONE #: \_\_\_\_\_

ADDRESS: 12948 BUEFIELD DRIVE CONTRACTOR: FREEDOM SEPTIC  
HIGHLAND, MD WELL TAG #: HO-73-0311

SUBDIVISION: \_\_\_\_\_ LOT: \_\_\_\_\_ COUNTY #: XIII

PROPOSAL: PERC FOR REPLACEMENT SUBSURFACE SEPTIC DRAINFIELD

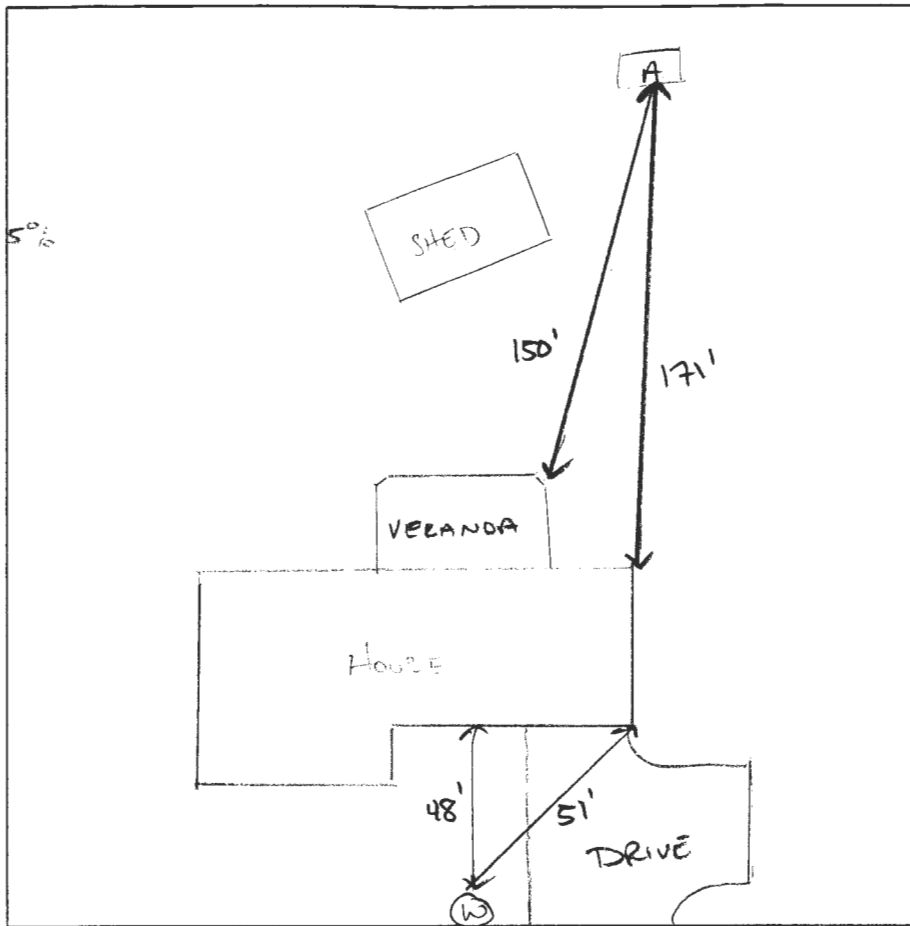
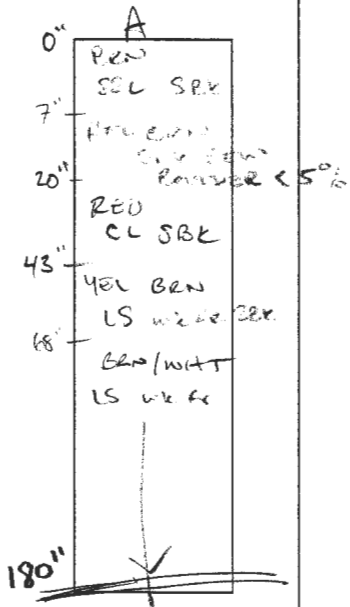
LOCATION DIAGRAM



COMMENTS: HOMEOOWNER REPORTS TWO RECENT BACKUPS INTO HOUSE.  
REPORTS TANK AND DRYWELL PUMPED RECENTLY BY FLYOCK. TRICKLING  
SOUND HEARD IN DW. NO EVIDENCE OF BACK UP IN ST/DW  
OBS PORTS. NO OBSTRUCTION REPORTED BY FLYOCK. (FP)

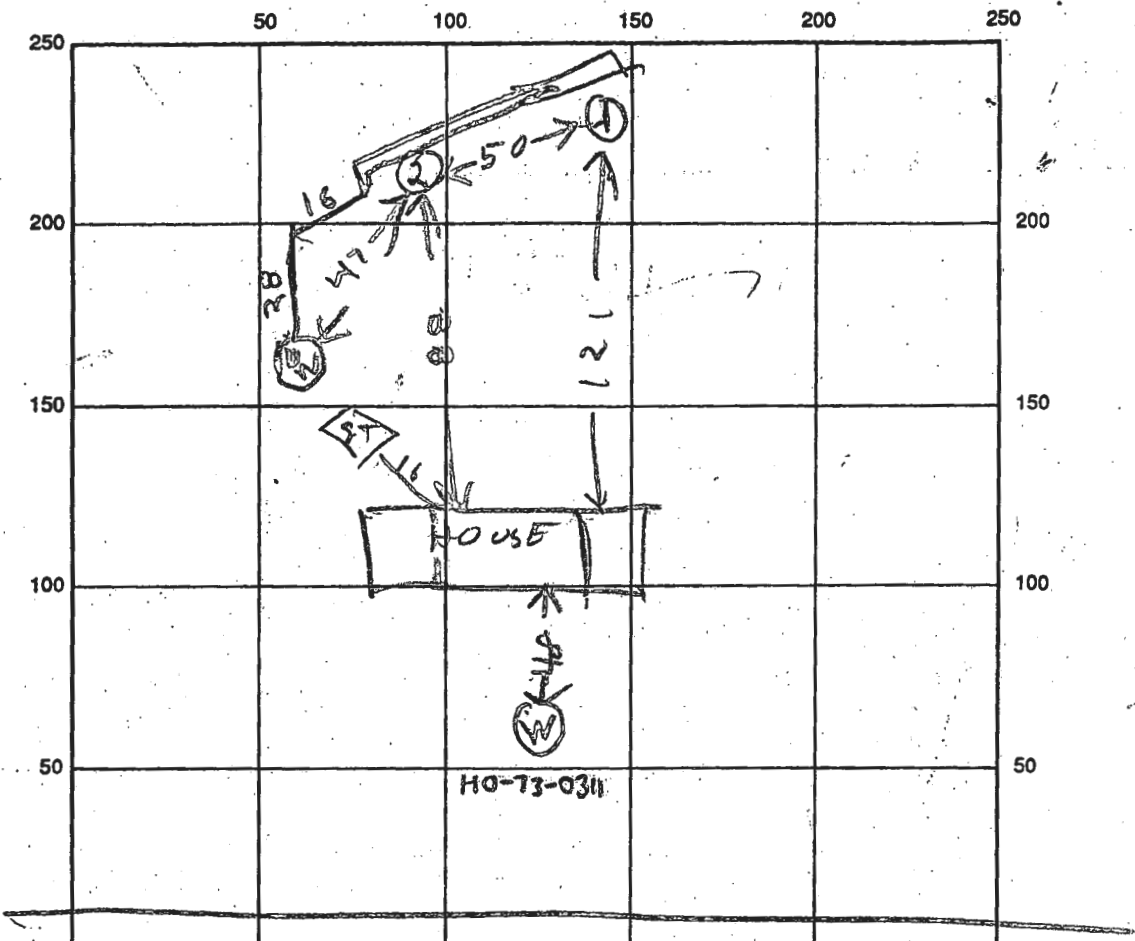
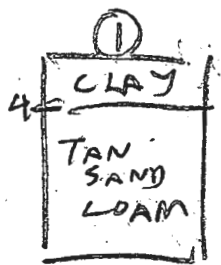
DATE: 04/27/2021 INSPECTOR: CABAHUG 001997

AP 568844



DATE	TEST #	DEPTH	START	BREAK 1" DROP	STOP 2" DROP	TIME OF 2ND INCH	P/F/H
04/27/2021	A	3.5' / 15'	0:00	14:00	52:00	38:00	F
	RESHELF	5' / 15'	25:45	+6 min	+11:42	11:42	P

REMARKS PERC DATA CONFIRMS 1993 REPAIR PERC  
 SANITARIAN CABAHUG BACKHOE FREEDOM OTHERS HOME OWNER  
 TEST HOLES USED IN SDA \_\_\_\_\_ AVG. PERC TIME 11:45 SQ. FT/BR 3  
 TRENCH WIDTH \_\_\_\_\_ INLET DEPTH \_\_\_\_\_ MAX. BOT DEPTH \_\_\_\_\_ EFFECTIVE SW \_\_\_\_\_



INDICATE NORTH - NAME ADJOINING ROADWAY AS BASE LINE

BYE FIELD DRIVE

SEPTIC TANK LEVEL \_\_\_\_\_ CLEANOUTS \_\_\_\_\_

DISTRIBUTION BOX LEVEL \_\_\_\_\_

DRAIN FIELD/TITLE DEPTH 12 FT. TRENCH WIDTH 2 FT. INLET DEPTH 4 FT.

EFFECTIVE GRAVEL DEPTH 8 FT. TOTAL LENGTH 58 FT.

NUMBER OF TRENCHES 1 ONE SIDEWALL BOTTOM AREA 464 SQ. FT.

DRYWALL INSIDE DIAMETER \_\_\_\_\_ FT. EFFECTIVE DEPTH BELOW INLET \_\_\_\_\_ FT.

ABSORBENT AREA \_\_\_\_\_ SQ. FT.

REMARKS: 8/24/93 SOIL OK - OWNER TO MEASURE DEPTH OF TRENCH BY  
8/24/93 TRENCH OK  
NOTE FROM OWNER ATTACHED

DATE SYSTEM APPROVED 8/24/93 INSPECTOR Raymond J. Dodge