

December 11, 1985

Mr. Gary Barnard  
1035 St. Michael's Road  
Mt. Airy, Maryland 21771

RE: Willard Mathis Property  
0.6187 Acres  
Liber 430, Folio 430

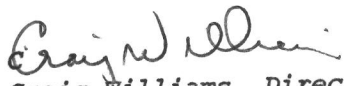
Dear Mr. Barnard:

This is to remind you that this office has not yet received an approvable test plat for the above referenced property.

In our last conversation, you were informed that a well line easement would have to be established before this lot could be approved.

Please advise as to your progress in this matter.

Respectfully,

  
Craig Williams, Director  
Water and Sewerage Program

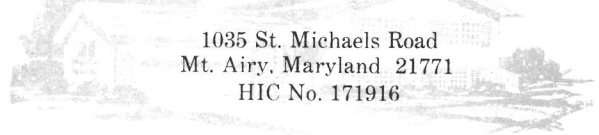
CW:JR

NO ans  
call again Monday  
will?

Ralph Wayne  
Ho-87-1382

36561

BARNARD CONSTRUCTION  
CUSTOM BUILT HOMES



1035 St. Michaels Road  
Mt. Airy, Maryland 21771  
HIC No. 171916

Dayton Sr. (301) 489-4036      Dayton Jr. (301) 829-2522  
Garry (301) 489-7621

STATE OF MARYLAND

HOWARD COUNTY HEALTH DEPARTMENT  
ELLCOTT CITY, MARYLAND

Date January 14 19 85

Name Barnard Construction

Telephone No. \_\_\_\_\_

DETAILED LOCATION OF SITE, DEVELOPMENT,  
SECTION, ROAD, LOT NO. & ELECTION DISTRICT Lot 1

Garry M. Dayton  
Off Route 144

PRIVATE SEWAGE DISPOSAL SYSTEMS

Testing and Inspection \$ 100.00

Installation Permit \$ \_\_\_\_\_

Paul

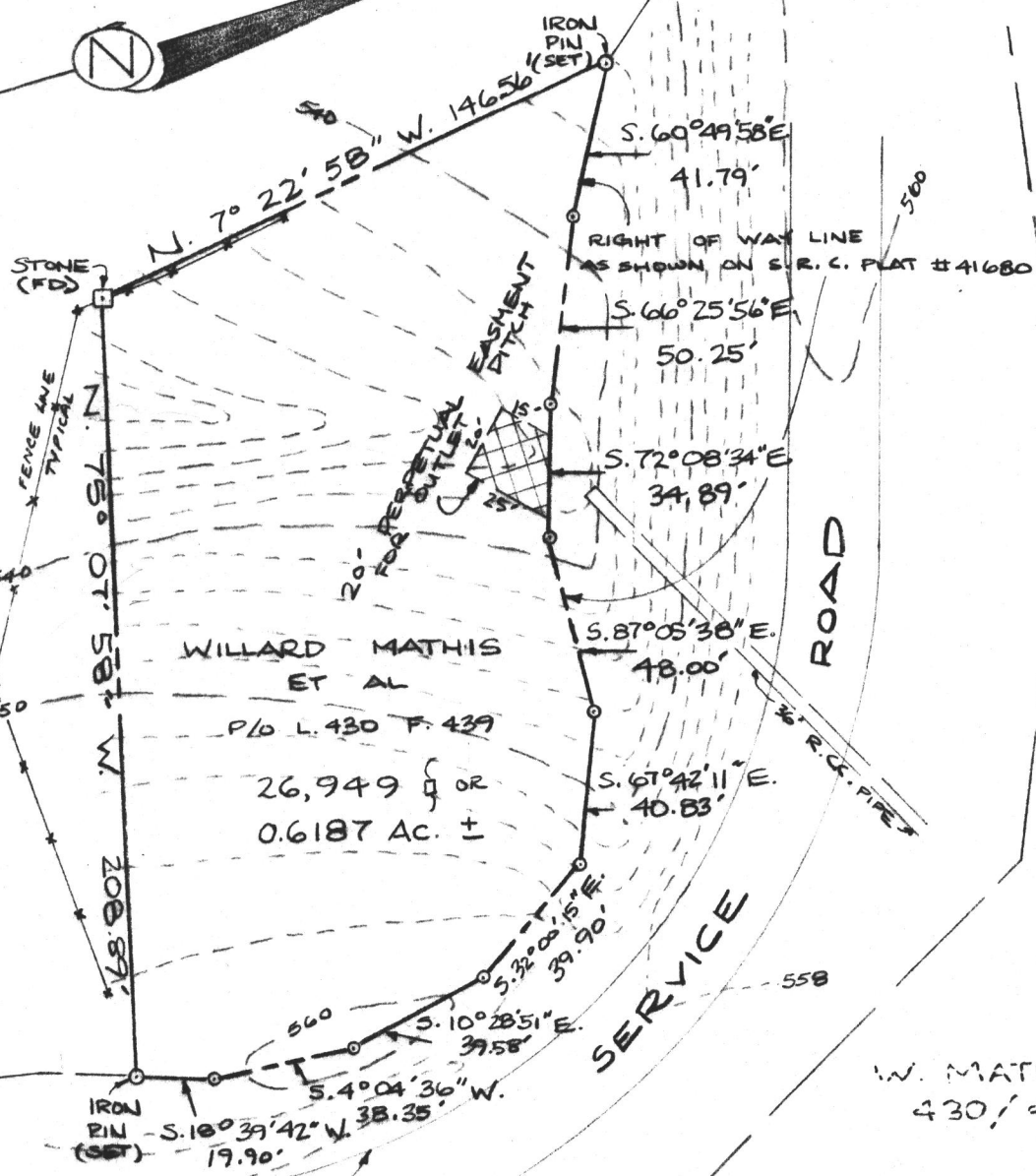
Received Payment ✓

ORIGINAL

A-34791

THIS RECEIPT IS NOT  
A PERMIT AND IT IS  
NOT A WARRANTY OF  
PERFORMANCE OF  
THE SYSTEM THAT  
IS INSTALLED

H. CROSS  
989/592



TO  
MARYLAND  
ROUTE 144

PLAT OF SURVEY  
PART OF LANDS CONVEYED TO  
**WILLARD MATHIS<sup>SR</sup> & QUINNIE MATHIS**  
LIBER 430 FOLIO 439

THIRD ELECTION DISTRICT



RT 144 - Septic Permit - 1985

# APPLICATION

SEWAGE DISPOSAL TESTING

A 34791

STATE OF MARYLAND - DEPARTMENT OF HEALTH AND MENTAL HYGIENE

P \_\_\_\_\_

HOWARD COUNTY HEALTH DEPARTMENT  
ENVIRONMENTAL HEALTH SERVICES

P. O. BOX 476 ELLICOTT CITY, MARYLAND 21043  
TELEPHONE: 992-2330

DISTRICT 3rd

DATE 1/16/85

TO: THE COUNTY HEALTH OFFICER  
ELLICOTT CITY, MARYLAND

I, HEREBY, APPLY FOR THE NECESSARY TEST IN ORDER TO CONSTRUCT (OR RECONSTRUCT) A SEWAGE DISPOSAL SYSTEM.

PROPERTY OWNER Garry M. Dayton B., Jr. and Paul D. Barnard

ADDRESS 1035 St. Michael Road, Mt. Airy, MD PHONE 489-7621

PROPERTY LOCATION:

SUBDIVISION \_\_\_\_\_ LOT NO. 1

ROAD AND DESCRIPTION West side of Service Road off of Rt. #144 in West Friendship.

SIZE OF LOT .6187 TYPE BLDG. 3 Bedroom, Single Family  
(NUMBER OF BEDROOMS)

THE SYSTEM INSTALLED UNDER THIS APPLICATION IS ACCEPTABLE ONLY UNTIL PUBLIC FACILITIES BECOME AVAILABLE. I FULLY UNDERSTAND THE FEE CONNECTED WITH THE FILING OF THIS PERC TEST APPLICATION IS NON-REFUNDABLE UNDER ANY CIRCUMSTANCES. I ALSO AGREE TO COMPLY WITH ALL M.O.S.H.A. REQUIREMENTS IN TESTING THIS LOT.

/s/ Gerry M. Barnard  
(SIGNATURE OF APPLICANT)

APPROVED BY \_\_\_\_\_ FOR \_\_\_\_\_ DATE \_\_\_\_\_

REJECTED BY \_\_\_\_\_ FOR \_\_\_\_\_ DATE \_\_\_\_\_

HOLD PENDING FURTHER TESTS \_\_\_\_\_ DATE \_\_\_\_\_

REASONS FOR REJECTION OR HOLDING \_\_\_\_\_

# THIS IS NOT A PERMIT

SOIL PROFILE

0'


INDICATE NORTH - NAME ADJOINING ROADWAY AS BASE LINE.

DATE	TEST NO.	DEPTH	PRE-WET		TEST - 1" DROP		TIME
			START	STOP	START	STOP	

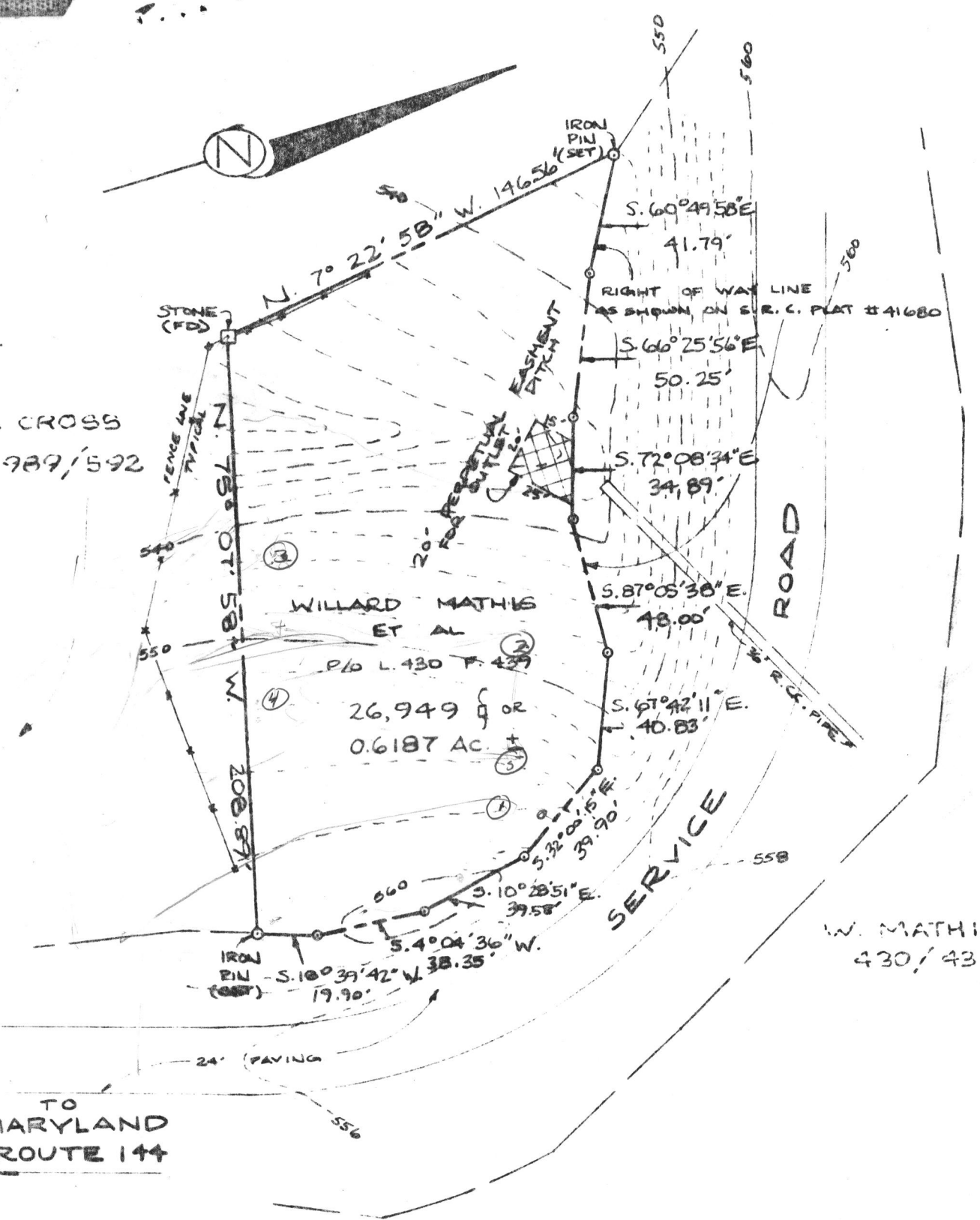
REMARKS \_\_\_\_\_

TYPE OF SOIL \_\_\_\_\_

TESTED BY \_\_\_\_\_ ALSO PRESENT \_\_\_\_\_

EH-12-1079

H. CROSS  
989/592



W. MATHIS  
430/439

PLAT OF SURVEY  
PART OF LANDS CONVEYED TO  
**WILLARD MATHIS<sup>SR</sup> & QUINNIE MATHIS**

LIBER 430

FOLIO 439

THIRD ELECTION DISTRICT



2/4/85  
430  
2/4/85  
1130

# APPLICATION

SEWAGE DISPOSAL TESTING

STATE OF MARYLAND - DEPARTMENT OF HEALTH AND MENTAL HYGIENE

A 34791

P \_\_\_\_\_

HOWARD COUNTY HEALTH DEPARTMENT  
ENVIRONMENTAL HEALTH SERVICES

P. O. BOX 476 ELLICOTT CITY, MARYLAND 21043  
TELEPHONE: 992-2330

DISTRICT 3<sup>RD</sup>

DATE Jan. 16, 1985

TO: THE COUNTY HEALTH OFFICER  
ELLICOTT CITY, MARYLAND

I, HEREBY, APPLY FOR THE NECESSARY TEST IN ORDER TO CONSTRUCT (OR RECONSTRUCT) A SEWAGE DISPOSAL SYSTEM.

PROPERTY OWNER Garry M., Dayton B., JR. and Paul O. Barnard

ADDRESS 1035 St. Michael Rd., Mt. Airy, Md. PHONE 489-7621

PROPERTY LOCATION:

SUBDIVISION \_\_\_\_\_ LOT NO. I

ROAD AND DESCRIPTION West side of Service Road off of Rt. #144  
in West Friendship

SIZE OF LOT 0.6187 acres TYPE BLDG. 3 bedroom Single Family Dwelling  
(NUMBER OF BEDROOMS)

THE SYSTEM INSTALLED UNDER THIS APPLICATION IS ACCEPTABLE ONLY UNTIL PUBLIC FACILITIES BECOME AVAILABLE. I FULLY UNDERSTAND THE FEE CONNECTED WITH THE FILING OF THIS PERC TEST APPLICATION IS NON-REFUNDABLE UNDER ANY CIRCUMSTANCES. I ALSO AGREE TO COMPLY

WITH ALL M.O.S.H.A. REQUIREMENTS IN TESTING THIS LOT. Garry M. Barnard  
(SIGNATURE OF APPLICANT)

APPROVED BY \_\_\_\_\_ FOR \_\_\_\_\_ DATE \_\_\_\_\_

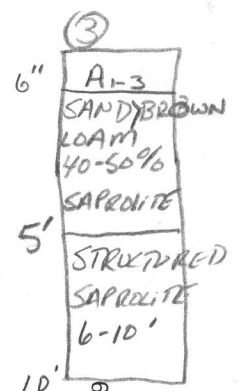
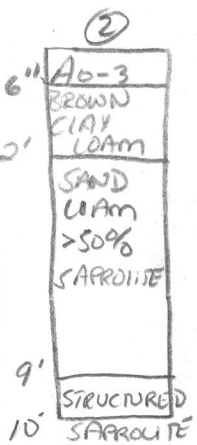
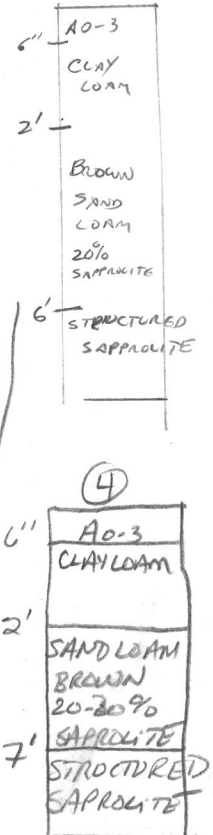
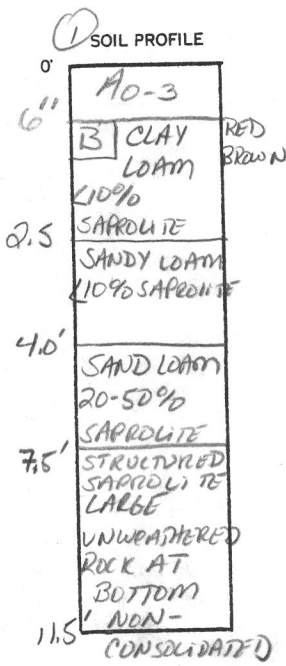
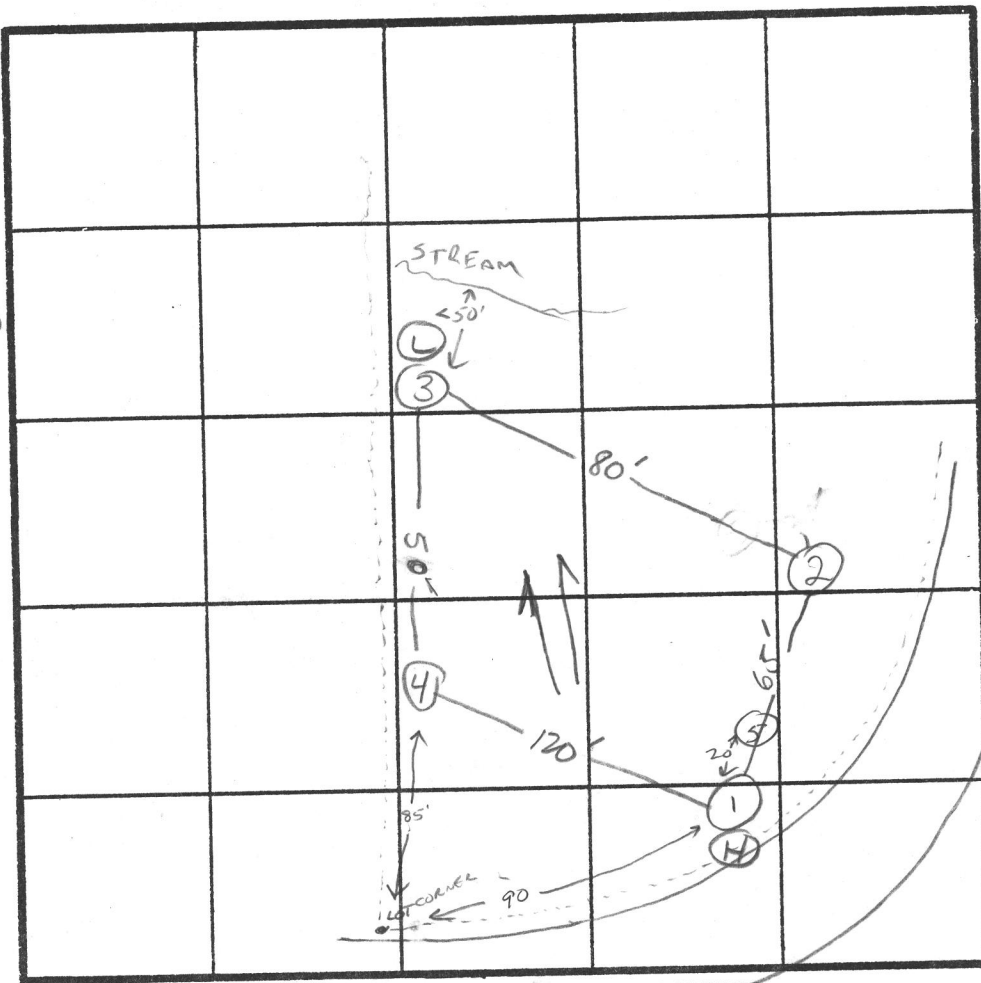
REJECTED BY \_\_\_\_\_ FOR \_\_\_\_\_ DATE \_\_\_\_\_

HOLD PENDING FURTHER TESTS C Wellen DATE 1/4/85

REASONS FOR REJECTION OR HOLDING NO WELL SITE AT THIS TIME. C Wellen

# THIS IS NOT A PERMIT

30/50  
20/50



INDICATE NORTH - NAME ADJOINING ROADWAY AS BASE LINE.  
SERVICE Rd.

DATE	TEST NO.	DEPTH	PRE-WET		TEST - 1" DROP		TIME	
			START	STOP	START	STOP		
1/4/85	1S	3.5'	2:52	2:52:50	2:52:50	2:54:40	1min 50 sec.	
	1M	8'	2:52	2:52:20	2:52:20	2:53	40sec	
	1V	11.5'	LARGE UNCONSOLIDATED ROCK AT BOTTOM					
	2S	3.5'	2:56:15	2:56:45	2:56:45	2:58:15	1min 30 sec.	
	2M	7'	2:57:30	2:58:10	2:58:10	2:59:15	1min 5 sec.	
	2V	10'						
	3S	2'	3:03:45	3:05	3:05	3:06:15	1min 15 sec.	
	3M	6.5'	3:00:30	3:05:15	3:05:15	3:16	10min 46sec X	
	3V	10'	STRUCTURED SAPROLITE AT 7'					
	4S	2'	3:16:15	3:19	3:19	3:21:30	2min 30 sec	
	4M	6.5'	3:17:15	3:19:00	3:19	3:24	5min	
	4V	12'	STRUCTURED SAPROLITE AT 7'					
	1D	6.5'	3:33	3:33:20	3:33:20	3:34:15	55sec	
		2ND POUR	3:34:30	3:35:10	3:35:10	3:36:30	1min 20 sec.	


5 6' - STRUCTURED SAPROLITE, SAND ABOVE.

REMARKS \_\_\_\_\_  
 TYPE OF SOIL \_\_\_\_\_  
 TESTED BY S. Abel / C. Williams ALSO PRESENT Will Hopkins / GARY BARNARD

EH-12-1079

APPROVED FOR PRIVATE WATER AND PRIVATE SEWAGE SYSTEMS.

CW *Jean By* 3-18-84  
COUNTY HEALTH OFFICER DATE



VERNON SHIPLEY  
165 / 183

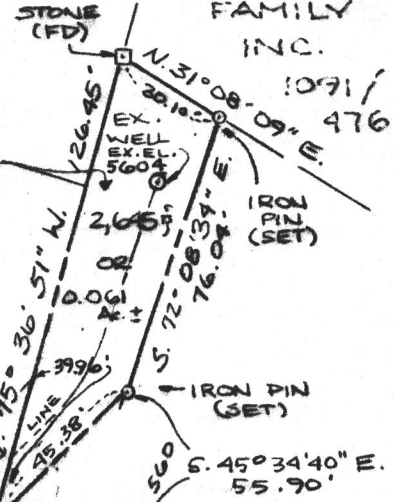
BROOK LEE FAMILY INC.  
1071 / 476

GARRY M. BARNARD ET AL  
L. 1384 F. 116


20' WIDE WATER LINE EASEMENT  
LIBER 1444 FOLIO 210

HERBERT CROSS  
989 / 592

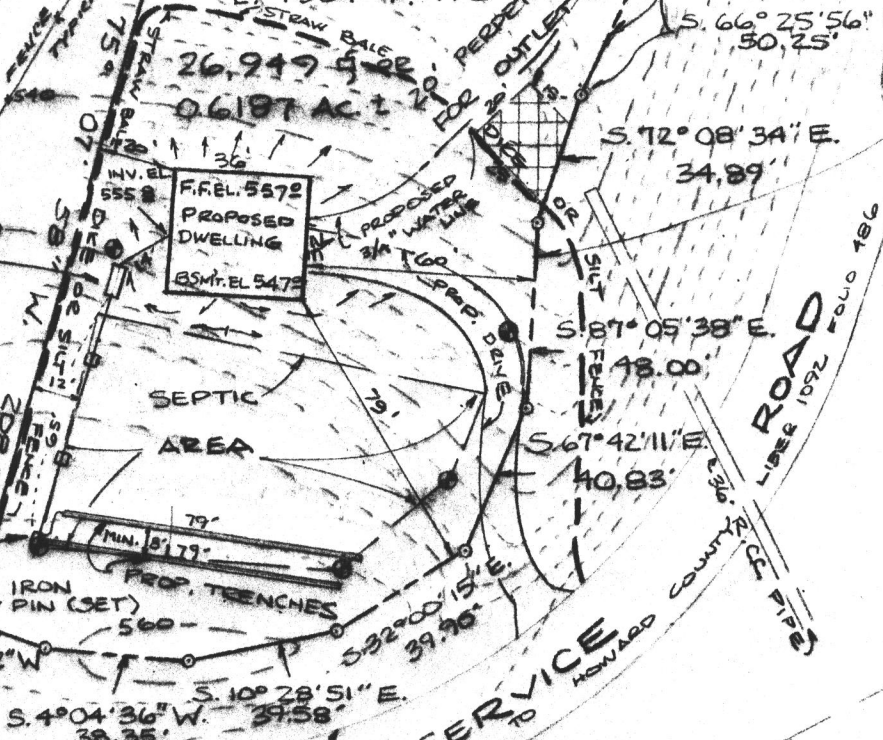
N. 45° 34' 40" W. 44.79'  
N. 60° 49' 58" W. 26.70'



● - DENOTES EXISTING PERCOLATION TEST HOLE



GARRY M. BARNARD ET AL  
L. 1384 F. 116



INV. EL. IN 555 B  
PROP. SEPTIC TANK EX. EL. 551 B  
INV. EL. OUT 555 B

PROP. DIST. BOX EX. EL. 558 B  
INV. EL. 554 B

NOTE: SLOPE GROUND AWAY FROM STRUCTURE @ MIN. 2% SLOPE.

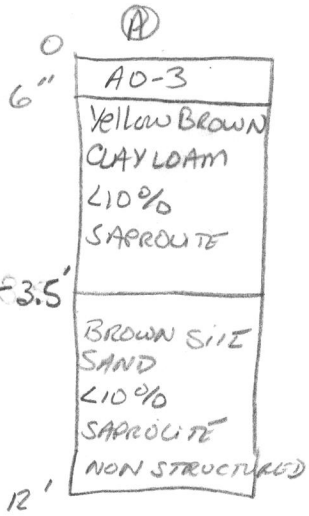
TO MARYLAND ROUTE 144

PLOT OF PLAN  
OF  
ALL OF THE LANDS CONVEYED TO

GARRY M. BARNARD, DAYTON B. BARNARD JR. & PAUL D. BARNARD  
LIBER 1384 FOLIO 116



LOT 1 MATHIS PROPERTY  
 Perc. Additional Hole 2-26-85  
 S. Muel



	DEPTH	TIME				TIME
		START	STOP	START	STOP	
AS	4'	2:47:30	2:49	2:49	2:50:30	1min 30sec
AV	12'	UNIFORM SOIL Below 3'				