

C1 4595 SEQUENCE NO. (DENV USE ONLY)
 (THIS NUMBER IS TO BE PUNCHED IN COLS. 3-6 ON ALL CARDS)

STATE OF MARYLAND
 WELL COMPLETION REPORT
 FILL IN THIS FORM COMPLETELY
 PLEASE PRINT OR TYPE

THIS REPORT MUST BE SUBMITTED WITHIN 45 DAYS AFTER WELL IS COMPLETED.
 COUNTY NUMBER A 40135

ST/CO USE ONLY
 DATE Received [] [] [] [] [] []
 DATE WELL COMPLETED 07 23 77

Depth of Well 325
 (TO NEAREST FOOT)

PERMIT NO. FROM "PERMIT TO DRILL WELL"
HO-88-1929

OWNER Stone Linda William
 last name first name
 STREET OR RFD Roadwater Ln TOWN Clarksville
 SUBDIVISION Roadwater SECTION 1 LOT 1

WELL LOG
 Not required for driven wells

STATE THE KIND OF FORMATIONS PENETRATED, THEIR COLOR, DEPTH, THICKNESS AND IF COLOR BEARING

DESCRIPTION (Use additional sheets if needed)	FEET		Check if water bearing
	FROM	TO	
SAND Stone	0	55	
GRAY MICH.	55	325	

Dry well 400'
 Filled in with cement & drilling materials

GROUTING RECORD
 WELL HAS BEEN GROUTED YES NO
 (Circle Appropriate Box)
 TYPE OF GROUTING MATERIAL
 CEMENT CM BC
 BENTONITE CLAY
 NO. OF BAGS 12 NO. OF POUNDS 1125
 GALLONS OF WATER 12
 DEPTH OF GROUT SEAL (to nearest foot)
 from 0 ft. to 45 ft.
 (enter 0 if from surface)

CASING RECORD
 casing types insert appropriate code below
 ST CO
 STEEL CONCRETE
 PL OT
 PLASTIC OTHER
 MAIN CASING TYPE ST Nominal diameter top (main) casing (nearest inch) 6 Total depth of main casing (nearest foot) 58

OTHER CASING (if used)
 diameter inch depth (feet) from to

SCREEN RECORD
 screen type or open hole insert appropriate code below
 ST BR HO
 STEEL BRASS OPEN HOLE
 PL OT
 PLASTIC OTHER

DEPTH (nearest ft.)
HO 58 325
 EACH SCREEN
 SLOT SIZE 1 2 3
 DIAMETER OF SCREEN (NEAREST INCH)
 from to

GRAVEL PACK
 IF WELL DRILLED WAS FLOWING WELL INSERT F IN BOX 68

OEP USE ONLY (NOT TO BE FILLED IN BY DRILLER)
 T (E.R.O.S.) W.O. (E.R.O.S.)
 TELESCOPE CASING LOG INDICATOR OTHER DATA

PUMPING TEST
 HOURS PUMPED (nearest hour) 6
 PUMPING RATE (gal. per min. to nearest gal.) 205
 METHOD USED TO MEASURE PUMPING RATE Bucket
 WATER LEVEL (distance from land surface) BEFORE PUMPING 15 WHEN PUMPING 41
 TYPE OF PUMP USED (for test)
 A air P piston T turbine
 C centrifugal R rotary O other (describe below)
 J jet S submersible

PUMP INSTALLED
 DRILLER WILL INSTALL PUMP YES NO
 (CIRCLE) (YES or NO)
 IF DRILLER INSTALLS PUMP, THIS SECTION MUST BE COMPLETED FOR ALL WELLS EXCEPT HOME USE
 TYPE OF PUMP INSTALLED
 PLACE (A,C,J,P,R,S,T,O) IN BOX - SEE ABOVE:
 CAPACITY: GALLONS PER MINUTE (to nearest gallon)
 PUMP HORSE POWER
 PUMP COLUMN LENGTH (nearest ft.)
 CASING HEIGHT (circle appropriate box and enter casing height)
 + above } LAND SURFACE (nearest foot)
 - below }

LOCATION OF WELL ON LOT
 SHOW PERMANENT STRUCTURE SUCH AS BUILDING, SEPTIC TANKS, AND/OR LANDMARKS AND INDICATE NOT LESS THAN TWO DISTANCES (MEASUREMENTS TO WELL)


CIRCLE APPROPRIATE LETTER
 A A WELL WAS ABANDONED AND SEALED WHEN THIS WELL WAS COMPLETED
 E ELECTRIC LOG OBTAINED
 P TEST WELL CONVERTED TO PRODUCTION WELL

I HEREBY CERTIFY THAT THIS WELL HAS BEEN CONSTRUCTED IN ACCORDANCE WITH COMAR 26.04.04 WELL CONSTRUCTION AND IN CONFORMANCE WITH ALL CONDITIONS STATED IN THE ABOVE CAPTIONED PERMIT AND THAT THE INFORMATION PRESENTED HEREIN IS ACCURATE AND COMPLETE TO THE BEST OF MY KNOWLEDGE.

DRILLERS IDENT. NO. 238

DRILLERS SIGNATURE [Signature]
 (MUST MATCH SIGNATURE ON APPLICATION)

SITE SUPERVISOR (sign. of driller or journeyman responsible for sitework if different from permittee)



B 1 **5585** SEQUENCE NO. (DP USE ONLY)
 (THIS NUMBER IS TO BE PUNCHED IN COLS. 3-6 ON ALL CARDS)

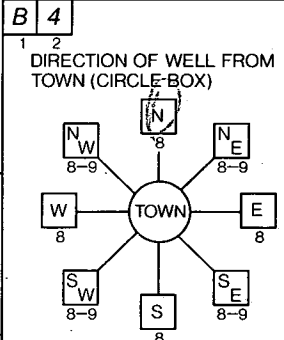
STATE OF MARYLAND
 APPLICATION FOR PERMIT TO DRILL WELL
 please print or type

STATE PERMIT NUMBER
HO-88-1929
 fill in this form completely

Date Received (APA) **062791**
 OWNER INFORMATION
Stone **WILLIAM**
 Last Name Owner First Name
1001 FIFTH ST.
 Street or RFD
LAUREL MD 20909
 Town State Zip

B 3 LOCATION OF WELL
HOWARD COUNTY
BROADWATER SUBDIVISION
 SECTION **1** LOT **1**
CLARKSVILLE NEAREST TOWN
 MILES FROM TOWN (enter 0 if in town) **2.0 MI**

DRILLER INFORMATION
Joseph R. Wayne License No. **238**
Joseph R. Wayne WELL DRILLING
 Firm Name
5512 Ridge Rd Mt. Airy, Md. 21771
 Address
Joseph R. Wayne **6/27/91**
 Signature Date



Broadwaters Lane NEAR WHAT ROAD
 ON WHICH SIDE OF ROAD (CIRCLE APPROPRIATE BOX)
 NORTH [] WEST [] EAST [] SOUTH []
 DISTANCE FROM ROAD **725** FT
 ENTER FT or MI **FT**

B 2 WELL INFORMATION
 APPROX. PUMPING RATE (GAL. PER MIN.) **5**
 AVERAGE DAILY QUANTITY NEEDED (GAL. PER DAY) **500**

NOT TO BE FILLED IN BY DRILLER HEALTH DEPARTMENT APPROVAL

USE FOR WATER (CIRCLE APPROPRIATE BOX)
 HOME (SINGLE OR DOUBLE HOUSEHOLD UNIT ONLY)
 FARMING (LIVESTOCK WATERING & AGRICULTURAL IRRIGATION)
 INDUSTRIAL, COMMERCIAL, STATE AND FEDERAL GOV. OTHER (REQUIRES APPROPRIATION PERMIT)
 PUBLIC OR PRIVATE WATER COMPANY (REQUIRES APPROPRIATION PERMIT AND STATE HEALTH DEPARTMENT APPROVAL)
 TEST, OBSERVATION, MONITORING (MAY REQUIRE APPROPRIATION PERMIT)

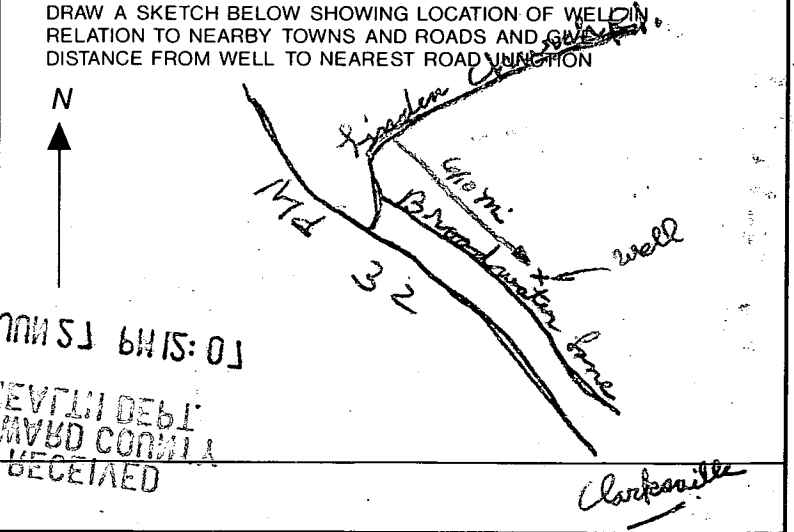
Howard COUNTY NAME
 STATE SIGNATURE **Mark E. Kilkin** DATE ISSUED **1/9/92**
 NORTH GRID **506000** EAST GRID **0809000**

APPROXIMATE DEPTH OF WELL **200** FEET

SHOW MAJOR FEATURES OF BOX & LOCATE WELL WITH AN X
 SOURCES OF DRILLING WATER
 1. WELL PER COMP. 45' OPEN MR 12 BAGS 7/23/91
 1' CASING A.G. + 1 DRY HOLE FILLED
 VTAG OK

APPROXIMATE DIAMETER OF WELL **6** NEAREST INCH

METHOD OF DRILLING (circle one)
 BORED (or Augered) JETTED Jetted & DRIVEN
 AIR-ROTARY AIR-PERCussion ROTARY (Hydraulic Rotary)
 CABLE REVerse-ROTARY Drive-POINT
 other



REPLACEMENT OR DEEPEMED WELLS (CIRCLE APPROPRIATE BOX)
 THIS WELL WILL NOT REPLACE AN EXISTING WELL
 THIS WELL WILL REPLACE A WELL THAT WILL BE ABANDONED AND SEALED
 THIS WELL WILL REPLACE A WELL THAT WILL BE USED AS A STANDBY
 THIS WELL WILL DEEPEM AN EXISTING WELL
 PERMIT NUMBER OF WELL TO BE REPLACED OR DEEPEMED (IF AVAILABLE)

Not to be filled in by driller (OEP USE ONLY)
 APPROP. PERMIT NUMBER **GAP**
 FORCE **MR** WRITE INITIALS IN BOX PERMIT No. **HO-88-1929**
 SPECIAL CONDITIONS

TO SIGNATURE
 HEALTH DEPT
 HOWARD COUNTY
 RECEIVED