

# APPLICATION

SEWAGE DISPOSAL TESTING

STATE OF MARYLAND - DEPARTMENT OF HEALTH AND MENTAL HYGIENE

HOWARD COUNTY HEALTH DEPARTMENT  
ENVIRONMENTAL HEALTH SERVICES  
P. O. BOX 476 ELLICOTT CITY, MARYLAND 21043  
TELEPHONE: 992-2330

A 34974

P \_\_\_\_\_

DISTRICT 3<sup>rd</sup>

DATE 2/13/85

TO: THE COUNTY HEALTH OFFICER  
ELLICOTT CITY, MARYLAND

I, HEREBY, APPLY FOR THE NECESSARY TEST IN ORDER TO CONSTRUCT (OR RECONSTRUCT) A SEWAGE DISPOSAL SYSTEM.

PROPERTY OWNER JAMES R. Frothingham  
ADDRESS Rt. 32, Sykesville, Md 21784 PHONE 442-2260

PROPERTY LOCATION:  
SUBDIVISION \_\_\_\_\_ LOT NO. lot 1  
ROAD AND DESCRIPTION Route 32 directly across from Day Road  
SIZE OF LOT 6 acres TYPE BLDG. Split level 3  
(NUMBER OF BEDROOMS)

THE SYSTEM INSTALLED UNDER THIS APPLICATION IS ACCEPTABLE ONLY UNTIL PUBLIC FACILITIES BECOME AVAILABLE. I FULLY UNDERSTAND THE FEE CONNECTED WITH THE FILING OF THIS PERC TEST APPLICATION IS NON-REFUNDABLE UNDER ANY CIRCUMSTANCES. I ALSO AGREE TO COMPLY WITH ALL M.O.S.H.A. REQUIREMENTS IN TESTING THIS LOT.

James R. Frothingham  
(SIGNATURE OF APPLICANT)

APPROVED BY \_\_\_\_\_ FOR \_\_\_\_\_ DATE \_\_\_\_\_  
REJECTED BY \_\_\_\_\_ FOR \_\_\_\_\_ DATE \_\_\_\_\_  
HOLD PENDING FURTHER TESTS \_\_\_\_\_ DATE \_\_\_\_\_  
REASONS FOR REJECTION OR HOLDING \_\_\_\_\_  
\_\_\_\_\_  
\_\_\_\_\_

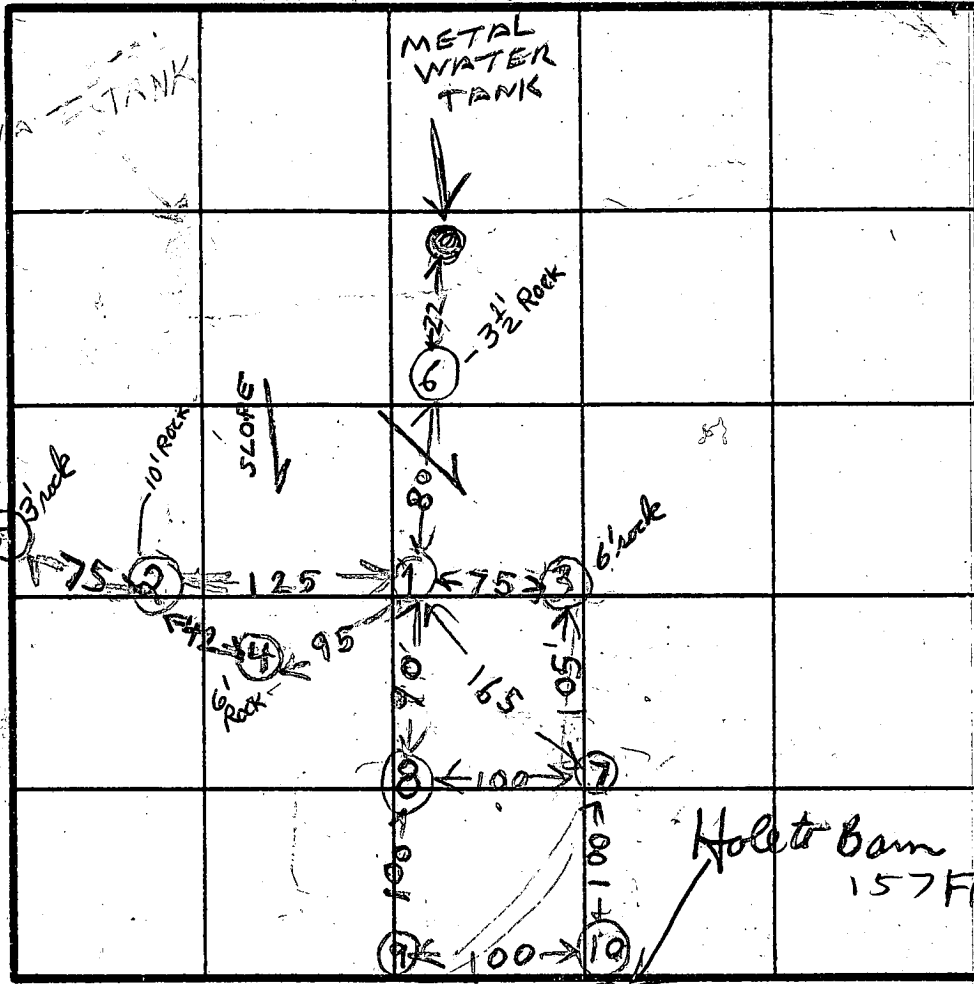
## THIS IS NOT A PERMIT

SOIL PROFILE

ALL SAND & BOULDERS

ALL SAND

BROWN CLAY  
LIGHT BROWN SAND



INDICATE NORTH - NAME ADJOINING ROADWAY AS BASE LINE.

HOWE #

⑥ = HIGHEST

⑤ = HIGH

②③④ MEDIUM

⑦⑧ = LOW

⑨⑩ VERY LOW

DATE	TEST NO.	DEPTH	PREVIOUS		TEST - 1' DROP		TIME
			START	STOP	START	STOP	
3/24/85	1S	4	240	241	241	242	1
	1V	11	LOOKS OK				
	2S	3	257	259	256	300	2
	2V	12	LOOKS OK BUT ROCK BOT				
	3V	6	ROCK BOTTOM				
	4V	6	ROCK BOTTOM				
	5V	3	ROCK BOTTOM				
3/20/85	6V	3 1/2	ROCK BOTTOM				
	7S	4	1055	1059	1059	1110	11
3/27/86	7V	11 1/2	LOOKS OK				
	8S	4	1103	1105	1105	1104	5
	8V	12	LOOKS OK				
	9S	5	1118	1155	1st inch	29m 1/2	
	9V	11	LOOKS OK		BELW	6F	
	10S	3 1/2	1118	1121	1121	1129	0
	10V	12	LOOKS OK				

BROWN CLAY  
CLAY SAND  
BROWN SAND

REMARKS

TYPE OF SOIL

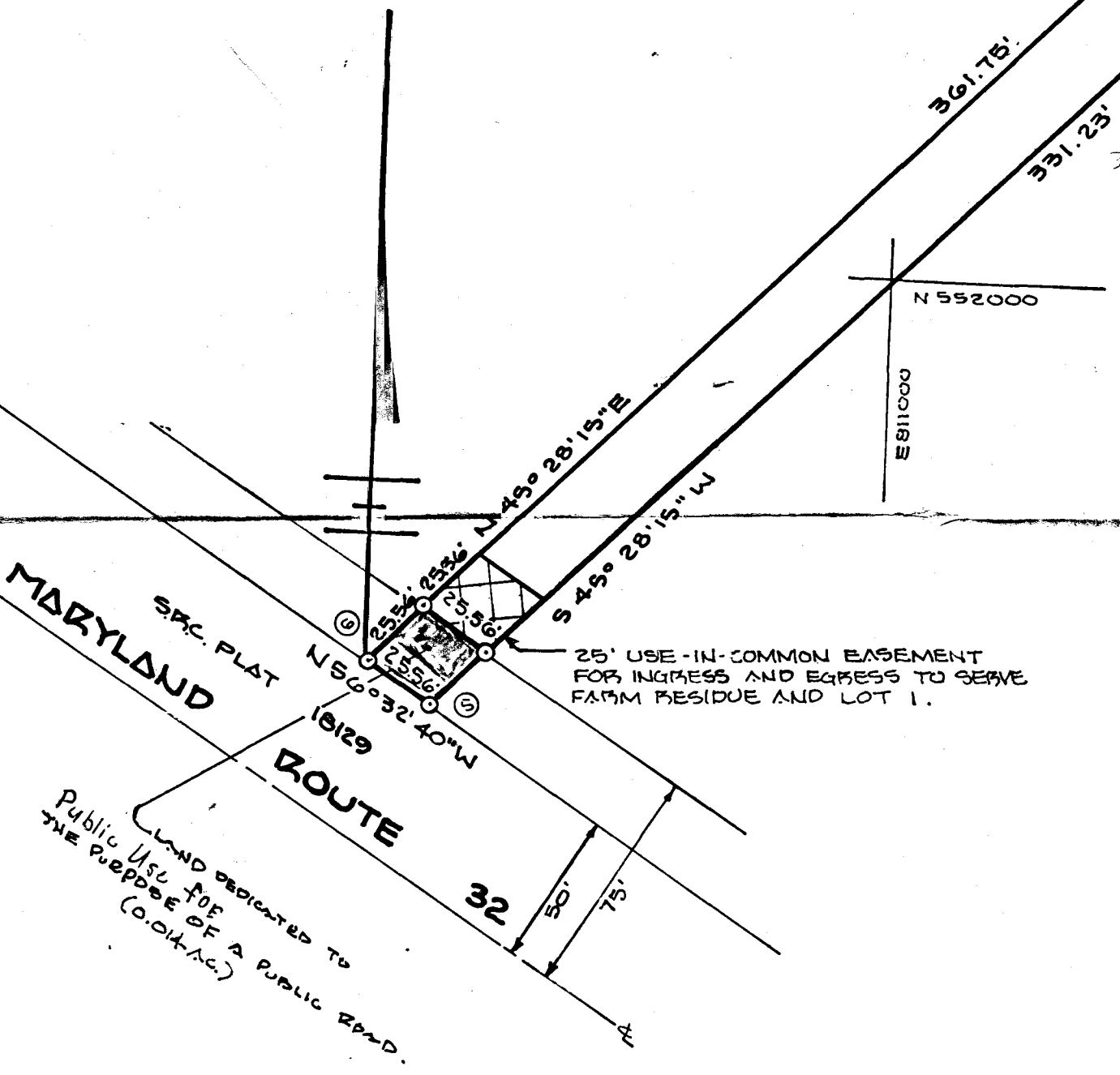
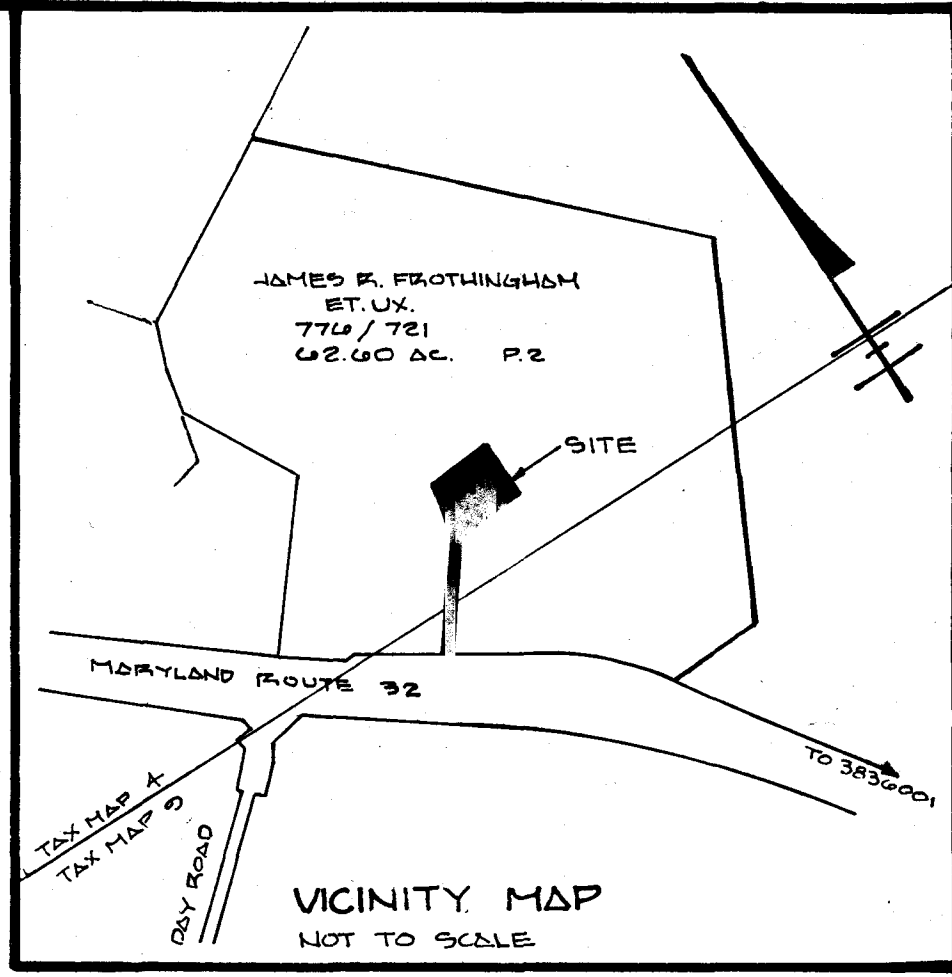
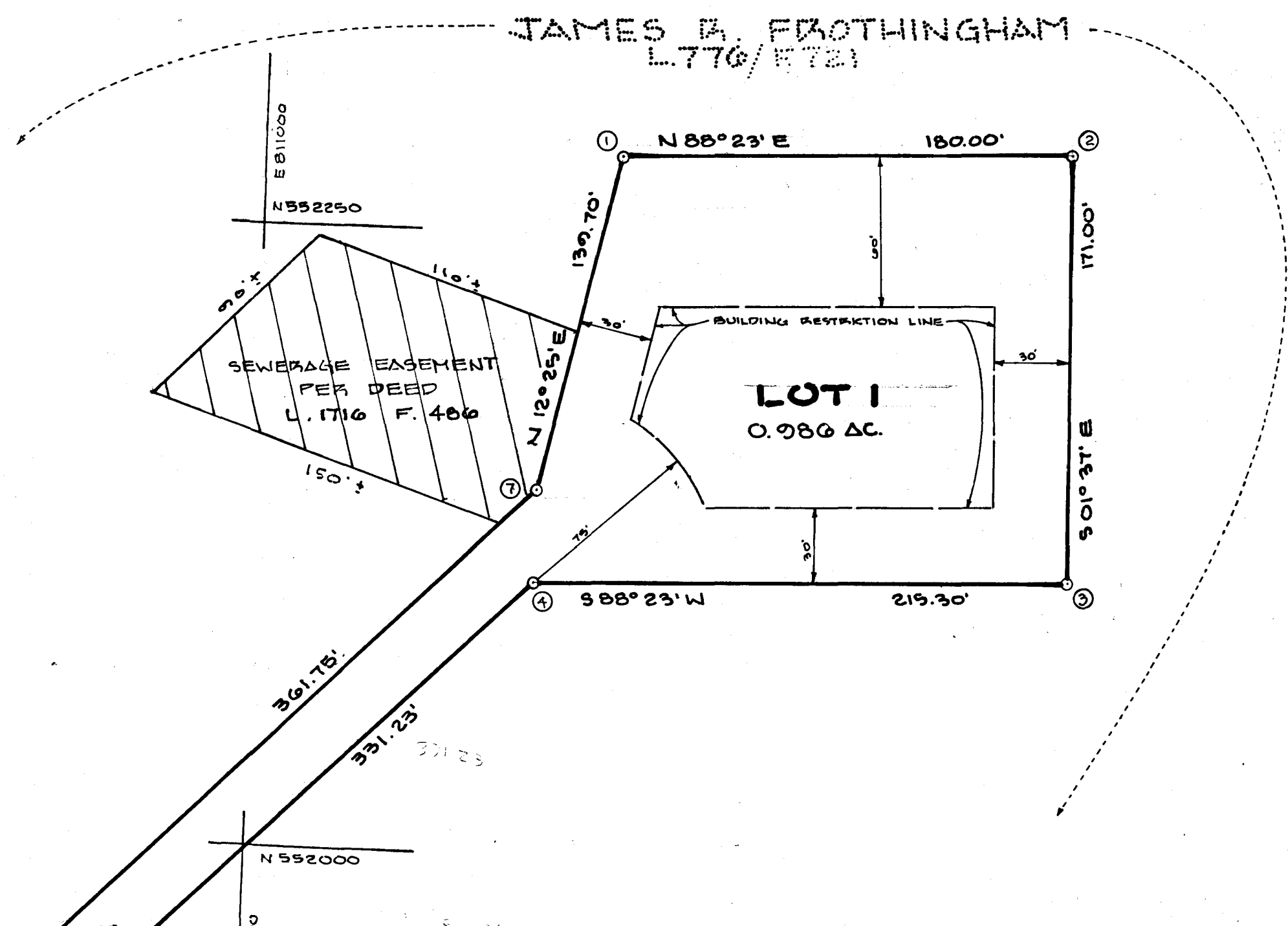
TESTED BY

R HONGES

ALSO PRESENT

COORDINATES		
NO.	NORTH	EAST
1	552 281.93	811 144.29
2	552 287.01	811 324.22
3	552 116.08	811 329.04
4	552 110.01	811 113.82
5	551 859.80	810 859.47
6	551 873.89	810 838.14
7	552 145.50	811 114.29

COORDINATES SHOWN HEREON ARE BASED ON THE MARYLAND STATE GRID SYSTEM AS PROJECTED BY HOWARD COUNTY GEODETIC CONTROL STATION NO. 3834001.



**AFFIDAVIT:**

I DO AFFIRM UNDER PENALTY OF PERJURY THAT I AM THE LEGAL OWNER OF THE LAND SUBJECT TO THE SUBDIVISION AND HEREBY DO REQUEST THE CREATION OF HOME-SITES AS PROVIDED FOR UNDER THE MARYLAND AGRICULTURAL LAND PRESERVATION PROGRAM - COMAR 15.15.01.03 (E) THE LOTS ARE BEING CREATED FOR AND INTENDED FOR USE BY: LOT 1 LARRY & PATRICIA LITT WHOSE RELATIONSHIP TO ME IS SON & DTR-IN-LAW I UNDERSTAND THAT THE LOT HEREIN BEING REQUESTED CAN BE USED ONLY FOR THE CONSTRUCTION OF A DWELLING FOR THE PERSONAL USE OF THE INDIVIDUAL CITED. I UNDERSTAND THAT THIS REQUEST FOR LOT CREATION MAY BE MADE ONE TIME ONLY FOR MYSELF AND EACH OF MY CHILDREN AND SUCH LOT CREATION IS SUBJECT TO THE HOWARD COUNTY CODE AND THE HOWARD COUNTY ZONING REGULATIONS THAT ARE APPLICABLE TO LOT CREATIONS UNDER THE FARMLAND PROTECTION PROGRAM REFERENCED ABOVE.

James R. Frothingham  
OWNER

3/7/87  
DATE

**TABULATIONS:**  
 TOTAL NUMBER OF LOTS TO BE RECORDED: 1  
 TOTAL AREA OF LOTS TO BE RECORDED: 0.986 AC.  
 TOTAL AREA OF ROADWAYS TO BE RECORDED: 0.014 AC.  
 TOTAL AREA OF SUBDIVISION TO BE RECORDED: 1.000 AC.

**APPROVED:**  
 FOR PRIVATE WATER AND PRIVATE SEWAGE SYSTEMS. HOWARD COUNTY HEALTH DEPARTMENT  
[Signature] 9/2/87  
 COUNTY HEALTH OFFICER DATE

**APPROVED:**  
 HOWARD COUNTY OFFICE OF PLANNING AND ZONING  
[Signature] 9.10.87  
 DIRECTOR DATE

**APPROVED:**  
 FOR STORM DRAINAGE AND PUBLIC ROADS  
 HOWARD COUNTY DEPARTMENT OF PUBLIC WORKS  
[Signature] 9/10/87  
 DIRECTOR DATE

**SURVEYORS CERTIFICATE**  
 I HEREBY CERTIFY THAT THE FINAL PLAT SHOWN HEREON IS CORRECT, THAT IT IS A SUBDIVISION OF ALL OF THAT LAND WHICH BY DEED DATED 21st DAY OF JULY 1976 AND RECORDED AMONG THE LAND RECORDS OF HOWARD COUNTY, MARYLAND IN LIBER 0776 AT FOLIO 721, ETC. WAS GRANTED AND CONVEYED BY JAMES R. FROTHINGHAM, UNTO JAMES R. FROTHINGHAM AND LEONA LEE FROTHINGHAM, HIS WIFE, AND THAT ALL MONUMENTS ARE IN PLACE OR WILL BE IN PLACE PRIOR TO THE ACCEPTANCE OF THE STREETS IN THE SUBDIVISION BY HOWARD COUNTY, AS SHOWN, IN ACCORDANCE WITH THE ANNOTATED CODE OF MARYLAND, AS AMENDED.

Walter Park 9/30/87  
 WALTER PARK REG. PROF. L.S. NO. 5539 DATE

**OWNERS CERTIFICATE**  
 WE, JAMES R. FROTHINGHAM AND LEONA LEE FROTHINGHAM, HIS WIFE, OWNERS OF THE PROPERTY SHOWN AND DESCRIBED HEREON, HEREBY ADOPT THIS PLAN OF SUBDIVISION AND IN CONSIDERATION OF THE APPROVAL OF THIS FINAL PLAT BY THE OFFICE OF PLANNING AND ZONING ESTABLISH THE MINIMUM BUILDING RESTRICTION LINES AND GRANT UNTO HOWARD COUNTY, MARYLAND, ITS SUCCESSORS AND ASSIGNS, (1.) THE RIGHT TO LAY CONSTRUCT AND MAINTAIN SEWERS, DRAINS, WATER PIPES AND OTHER MUNICIPAL UTILITIES AND SERVICES IN AND UNDER ALL ROADS AND STREETS RIGHTS-OF-WAYS THE SPECIFIC EASEMENT APPEARS SHOWN HEREON. (2.) THE RIGHT TO REQUIRE WHERE APPLICABLE AND FOR GOOD AND OTHER VALUABLE CONSIDERATION, HEREBY GRANT THE RIGHT AND OPTION TO HOWARD COUNTY TO ACQUIRE THE FEE SIMPLE TITLE TO THE BEDS OF THE STREETS AND OR ROADS, FLOOD PLAINS, STORM DRAINAGE FACILITIES AND OPEN SPACE WHERE APPLICABLE. (3.) THE RIGHT TO REQUIRE DEDICATION OF WATER WAYS AND DRAINAGE EASEMENTS FOR THE SPECIFIC PURPOSE OF THEIR CONSTRUCTION REPAIR AND MAINTENANCE AND (4.) THAT NO BUILDING OR SIMILAR STRUCTURE OF ANY KIND SHALL BE ERRECTED ON OR OVER SAID EASEMENTS AND RIGHTS-OF-WAYS.

WITNESS OUR HANDS THIS 8th DAY OF SEPTEMBER 1987.

James R. Frothingham Leona Lee Frothingham  
 JAMES R. FROTHINGHAM LEONA LEE FROTHINGHAM

Walter Park  
 WITNESS

RECORDED AS PLAT NUMBER 7401 ON 9/10/87  
 AMONG THE LAND RECORDS OF HOWARD CO. MD

**LOT 1  
 HAPPY HILLS FARM**

TAX MAP: 4 PARCEL: 2  
 3RD ELECTION DISTRICT  
 HOWARD COUNTY, MARYLAND

SCALE: 1"=50' DATE: 1-30-87

HUGHES ASSOCIATES, INC.  
 ENGINEERS AND SURVEYORS  
 SUITE 231, 5485 HARRIS FARM ROAD  
 COLUMBIA, MARYLAND 21044