

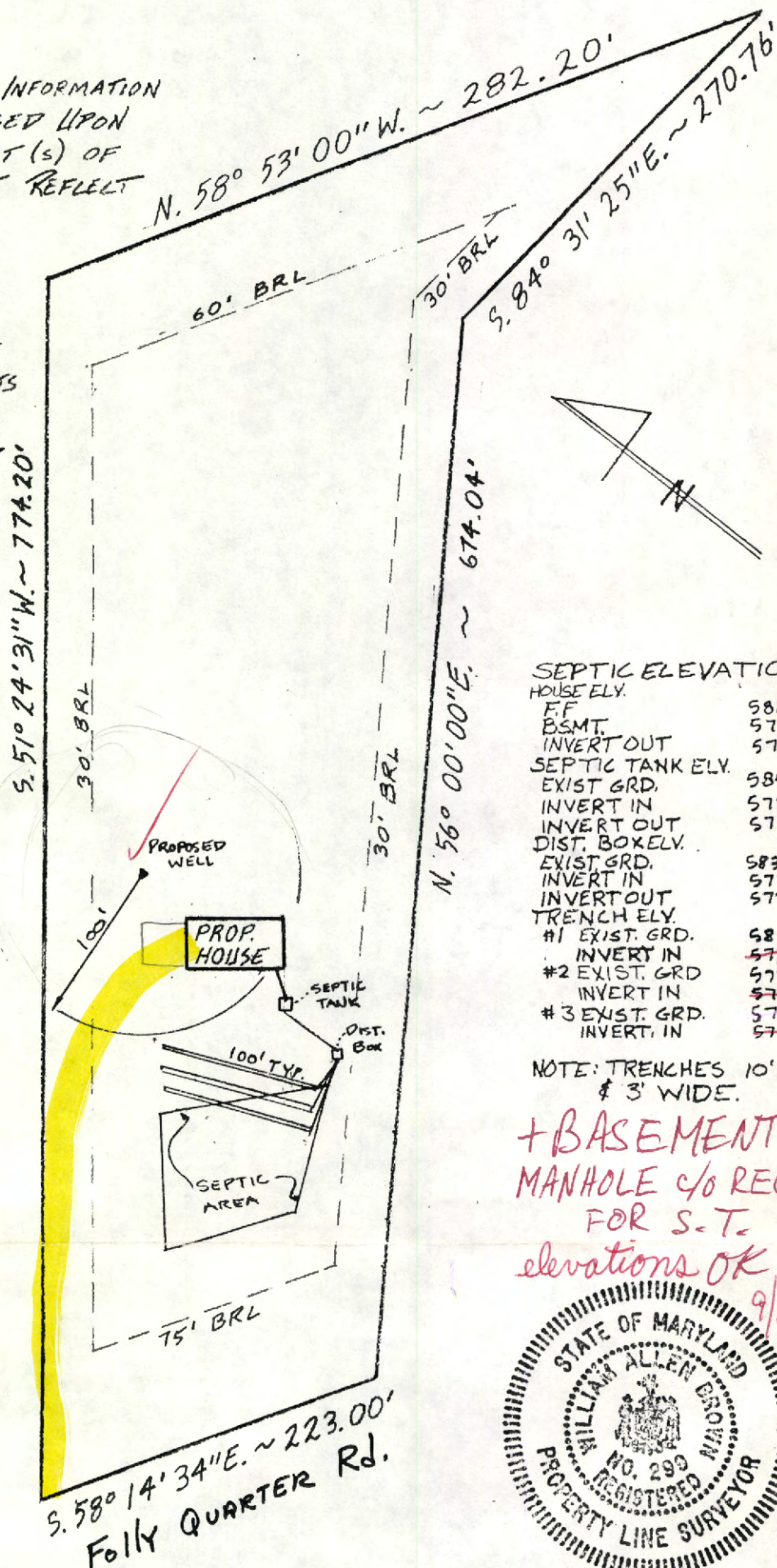
1. This screen allows you to search the Real Property database and display property records.
2. Click **here** for a glossary of terms.
3. Deleted accounts can only be selected by Property Account Identifier.
4. The following pages are for information purpose only. The data is not to be used for legal reports or documents. While we have confidence in the accuracy of these records, the Department makes no warranties, expressed or implied, regarding the information.

SITE PLAN

PARCEL A, DULANEY PROPERTY
 WEST FRIENDSHIP (3RD) DISTRICT
 HOWARD COUNTY, MARYLAND
 SCALE: 1" = 100' JULY 1989

NOTE: THE BOUNDARY INFORMATION SHOWN HEREON IS BASED UPON DEED (S) AND/OR PLAT (S) OF RECORD AND DOES NOT REFLECT A BOUNDARY SURVEY.

AN UP-TO-DATE TITLE REPORT WAS NOT FURNISHED, THEREFORE EASEMENTS AND RIGHTS OF WAY OF RECORD MAY NOT BE SHOWN.



SEPTIC ELEVATIONS

HOUSE ELY.	
FF	588.8
BSMT.	579.8
INVERT OUT	578.3
SEPTIC TANK ELY.	
EXIST. GRD.	585.0
INVERT IN	578.1
INVERT OUT	577.9
DIST. BOX ELY.	
EXIST. GRD.	583.0
INVERT IN	577.5
INVERT OUT	577.3
TRENCH ELY.	
#1 EXIST. GRD.	580.0
INVERT IN	577.0 576.0
#2 EXIST. GRD.	577.5
INVERT IN	574.5 573.5
#3 EXIST. GRD.	575.0
INVERT. IN	572.0 571.0

NOTE: TRENCHES 10' APART & 3' WIDE.

+ BASEMENT
 MANHOLE C/O REQ'D
 FOR S-T.

elevations OK ML
 9/27/89



I CERTIFY TO MY BEST KNOWLEDGE AND BELIEF THAT THE PLAN SHOWN HEREON IS CORRECT.

W. Allen Brown

7-5-89

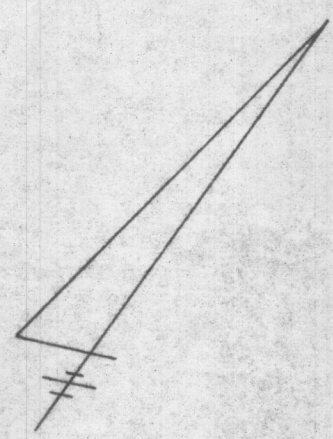
W. ALLEN BROWN

MD # 299

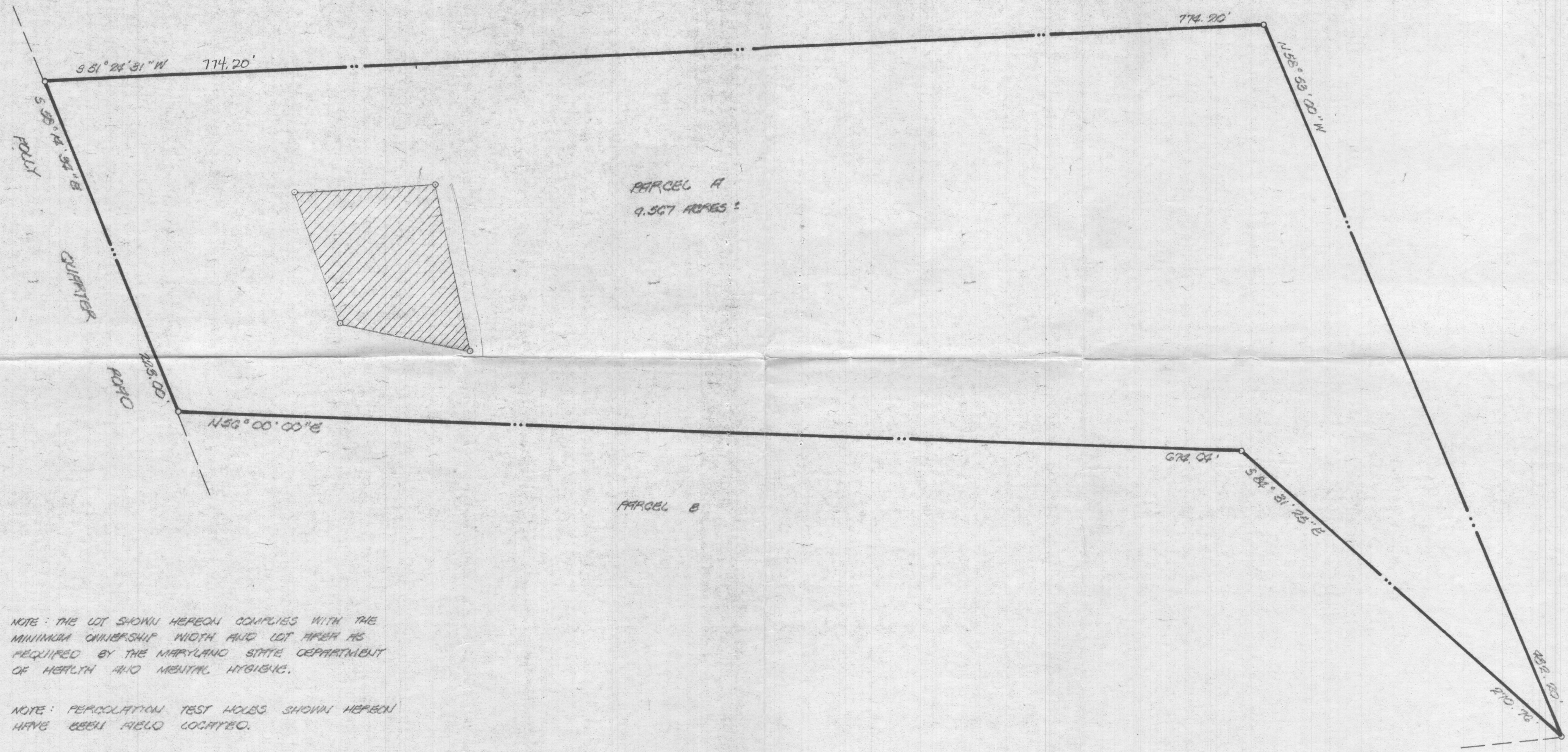
Al Brown Surveys Inc.

7305 MINK HOLLOW ROAD
 HIGHLAND, MARYLAND 20777
 RES. 301-854-0913

#89031



CLARK B. JAMISON
306/391



NOTE: THE LOT SHOWN HEREON COMPLIES WITH THE MINIMUM OWNERSHIP WIDTH AND LOT AREA AS REQUIRED BY THE MARYLAND STATE DEPARTMENT OF HEALTH AND MENTAL HYGIENE.

NOTE: PERCOLATION TEST HOLES SHOWN HEREON HAVE BEEN FIELD LOCATED.

APPROVED: FOR PRIVATE WATER AND PRIVATE SEWAGE SYSTEMS.
HOWARD COUNTY HEALTH DEPARTMENT.

Joyce M. Boyles 2-14-77
COUNTY HEALTH OFFICER DATE

Signed @ S.P.A. shown.

TITLE	PERCOLATION TEST PLAT		
PROJECT	OULANEY PROPERTY (FORMERLY MILLER)		
LOCATION	THIRD ELECTION DISTRICT - HOWARD COUNTY, MD.		
DATE:	FEB. 1977	DES. BY:	-
DRAWN BY:	A	CHKD. BY:	WGH
SCALE:	1" = 20'	JOB NO.	76257
DRWG. NO.:	1		



William G. Hastel 2/19/77
DATE

ENGINEERING
PLANNING
SURVEYING
BY
**BOENDER
ASSOCIATES
INC.**
BALTIMORE, MD. 465-7777
SALISBURY, MD. 749-1286
WESTMINSTER, MD. 848-5588