

MB 6/7/2019

Search Result for HOWARD COUNTY

View Map		View GroundRent Redemption			View GroundRent Registration				
Tax Exempt:		Special Tax Recapture:							
Exempt Class:		NONE							
Account Identifier:		District - 03 Account Number - 297640							
Owner Information									
Owner Name:		GOLDSMITH JOY L			Use:		RESIDENTIAL		
Mailing Address:		13394 FOLLY QUARTER RD ELLCOTT CITY MD 21042-1247			Principal Residence:		YES		
					Deed Reference:		/16428/ 00271		
Location & Structure Information									
Premises Address:		13394 FOLLY QUARTER RD ELLCOTT CITY 21042-0000			Legal Description:		LOT 8 1.765 AR 13394 FOLLY QUARTER RD ELLCOTT CITY		
Map:	Grid:	Parcel:	Sub District:	Subdivision:	Section:	Block:	Lot:	Assessment Year:	Plat No:
0022	0015	0390		2003			8	2019	Plat Ref:
Special Tax Areas:				Town:		NONE			
				Ad Valorem:		100			
				Tax Class:					
Primary Structure Built		Above Grade Living Area		Finished Basement Area		Property Land Area		County Use	
1990		2,912 SF				1.7600 AC			
Stories	Basement	Type	Exterior	Full/Half Bath	Garage	Last Major Renovation			
2	YES	STANDARD UNIT	FRAME	2 full/ 1 half	1 Attached				
Value Information									
		Base Value		Value		Phase-in Assessments			
				As of		As of		As of	
				01/01/2019		07/01/2018		07/01/2019	
Land:		197,100		247,600					
Improvements		389,800		342,200					
Total:		586,900		589,800		586,900		587,867	
Preferential Land:		0						0	
Transfer Information									
Seller: BARNES STANLEY L			Date: 09/08/2015			Price: \$0			
Type: NON-ARMS LENGTH OTHER			Deed1: /16428/ 00271			Deed2:			
Seller: RIPAMONTI ROBERT			Date: 09/17/1990			Price: \$329,000			
Type: ARMS LENGTH IMPROVED			Deed1: /02230/ 00464			Deed2:			
Seller: ZELLER DAVID A & WF			Date: 01/19/1989			Price: \$292,000			
Type: NON-ARMS LENGTH OTHER			Deed1: /01944/ 00394			Deed2:			
Exemption Information									
Partial Exempt Assessments:		Class		07/01/2018		07/01/2019			
County:		000		0.00					
State:		000		0.00					
Municipal:		000		0.00 0.00		0.00 0.00			
Tax Exempt:		Special Tax Recapture:							
Exempt Class:		NONE							
Homestead Application Information									
Homestead Application Status: Approved 02/09/2017									
Homeowners' Tax Credit Application Information									

1. This screen allows you to search the Real Property database and display property records.
2. Click [here](#) for a glossary of terms.
3. Deleted accounts can only be selected by Property Account Identifier.
4. The following pages are for information purpose only. The data is not to be used for legal reports or documents. While we have confidence in the accuracy of these records, the Department makes no warranties, expressed or implied, regarding the information.

APPLICATION

SEWAGE DISPOSAL TESTING

STATE OF MARYLAND - DEPARTMENT OF HEALTH AND MENTAL HYGIENE

HOWARD COUNTY HEALTH DEPARTMENT
ENVIRONMENTAL HEALTH SERVICES

P. O. BOX 476 ELLICOTT CITY, MARYLAND 21043
TELEPHONE 992-2330

A 42190

P _____

DISTRICT 57A

DATE 3-17-88

TO: THE COUNTY HEALTH OFFICER
ELLICOTT CITY, MARYLAND

I, HEREBY, APPLY FOR THE NECESSARY TEST IN ORDER TO CONSTRUCT (OR RECONSTRUCT) A SEWAGE DISPOSAL SYSTEM.

PROPERTY OWNER J. DAVID MULLINIX

ADDRESS 14420 HOWARD RD DAYTON MD 21036 PHONE 489-4363

PROPERTY LOCATION:

SUBDIVISION MULLINIX PROPERTY LOT NO. 4

ROAD AND DESCRIPTION NORTH SIDE FOLLY QUARTER ROAD

SIZE OF LOT 6.4Ac TYPE BLDG. _____
(NUMBER OF BEDROOMS)

THE SYSTEM INSTALLED UNDER THIS APPLICATION IS ACCEPTABLE ONLY UNTIL PUBLIC FACILITIES BECOME AVAILABLE. I FULLY UNDERSTAND THE FEE CONNECTED WITH THE FILING OF THIS PERC TEST APPLICATION IS NON-REFUNDABLE UNDER ANY CIRCUMSTANCES. I ALSO AGREE TO COMPLY WITH ALL M.O.S.H.A. REQUIREMENTS IN TESTING THIS LOT.

(SIGNATURE OF APPLICANT)

APPROVED BY _____ FOR _____ DATE _____

REJECTED BY _____ FOR _____ DATE _____

HOLD PENDING FURTHER TESTS _____ DATE _____

REASONS FOR REJECTION OR HOLDING 9/6/88 Holding for house site,

well site and certified holes for septic
area. C.B.D.

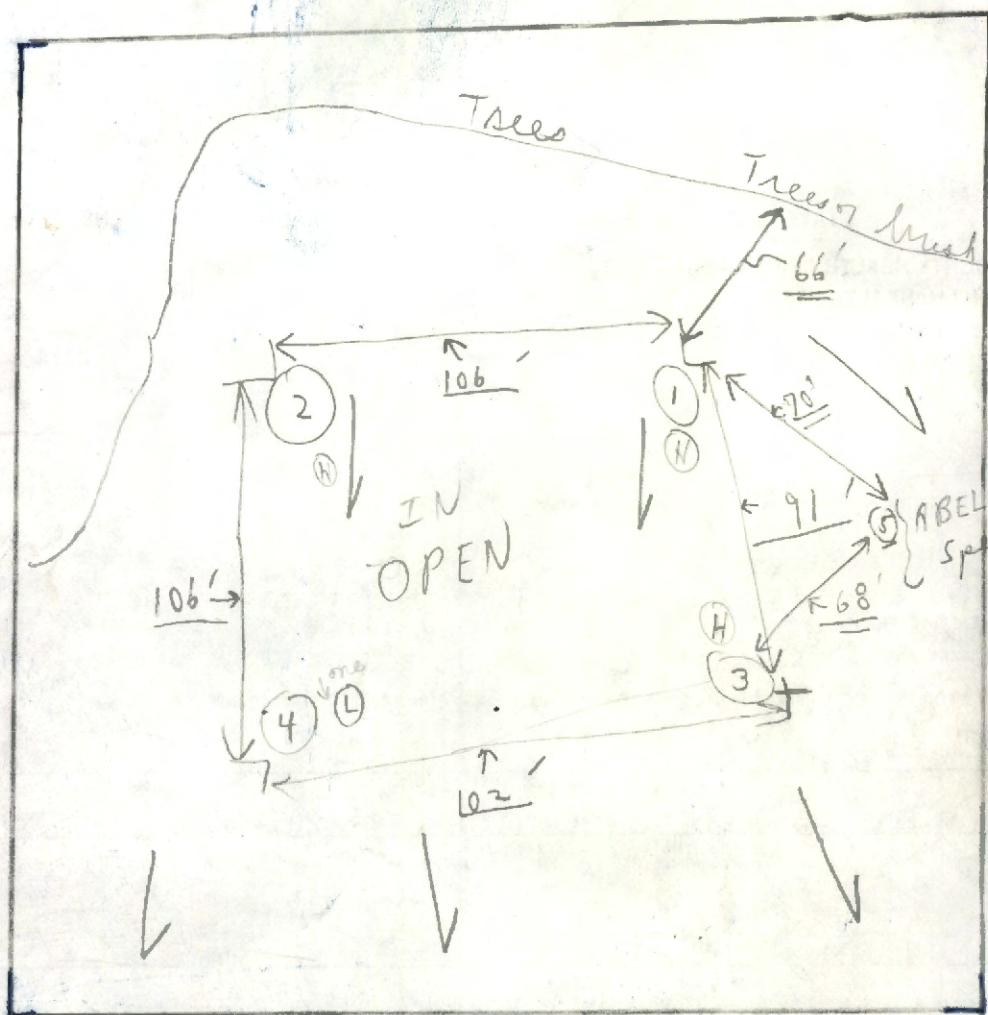

THIS IS NOT A PERMIT

↑ NORTH

A# 42190

#4 LOT

all holes
NO STONE



Inlet 3
x 9 min

FOLLY QUARTER ROAD

E.C. →

Entrance to road to west

DATE	TEST #	DEPTH	PREWET START	PREWET STOP	TEST 1" PROP START	TEST 1" PROP STOP	TIME
9/6/88	1A	3'	11:23	11:25	11:25	11:31	6 min
	(H) 1B	12'					
	2A	3'	11:24	11:26	11:26	11:30	4 min
	2B	10 1/2'					
	3A	3'	11:16	11:18	11:18	11:21	3 min
	3B	11 1/2'				LOAM	
	4A	3'	11:08	11:10	11:10	11:15	5 min
	(L) 4B	5 1/2'	11:11	11:13	11:13	11:22	9 min
	5	11'					
		Mr. Abel's Loam					

Note (4) 14' TO deep

Remarks Tests in open
Type of soil (light loam in all 4)
Tested by C.B. Sheaker

(3 High + 1 Low) elevation
Not staked; hold for certified hole
also present

S. Muller
K. Hatfield
S. Abel

APPLICATION

SEWAGE DISPOSAL TESTING

STATE OF MARYLAND - DEPARTMENT OF HEALTH AND MENTAL HYGIENE

HOWARD COUNTY HEALTH DEPARTMENT
ENVIRONMENTAL HEALTH SERVICES
P O BOX 476 ELLICOTT CITY, MARYLAND 21043
TELEPHONE 992-2330

A 42190

P _____

DISTRICT 576

DATE 3-17-88

TO: THE COUNTY HEALTH OFFICER
ELLICOTT CITY, MARYLAND

I, HEREBY, APPLY FOR THE NECESSARY TEST IN ORDER TO CONSTRUCT (OR RECONSTRUCT) A SEWAGE DISPOSAL SYSTEM.

PROPERTY OWNER J. DAVID MULLINIX

ADDRESS 14420 HOWARD RD DAYTON MD 21036 PHONE 489-4363

PROPERTY LOCATION:

SUBDIVISION MULLINIX PROPERTY LOT NO. 4

ROAD AND DESCRIPTION NORTH SIDE FOLLY QUARTER ROAD

SIZE OF LOT 6.4ac TYPE BLDG. _____
(NUMBER OF BEDROOMS)

THE SYSTEM INSTALLED UNDER THIS APPLICATION IS ACCEPTABLE ONLY UNTIL PUBLIC FACILITIES BECOME AVAILABLE. I FULLY UNDERSTAND THE FEE CONNECTED WITH THE FILING OF THIS PERC TEST APPLICATION IS NON-REFUNDABLE UNDER ANY CIRCUMSTANCES. I ALSO AGREE TO COMPLY WITH ALL M.O.S.H.A. REQUIREMENTS IN TESTING THIS LOT

(SIGNATURE OF APPLICANT)

APPROVED BY _____ FOR _____ DATE _____

REJECTED BY _____ FOR _____ DATE _____

HOLD PENDING FURTHER TESTS _____ DATE _____

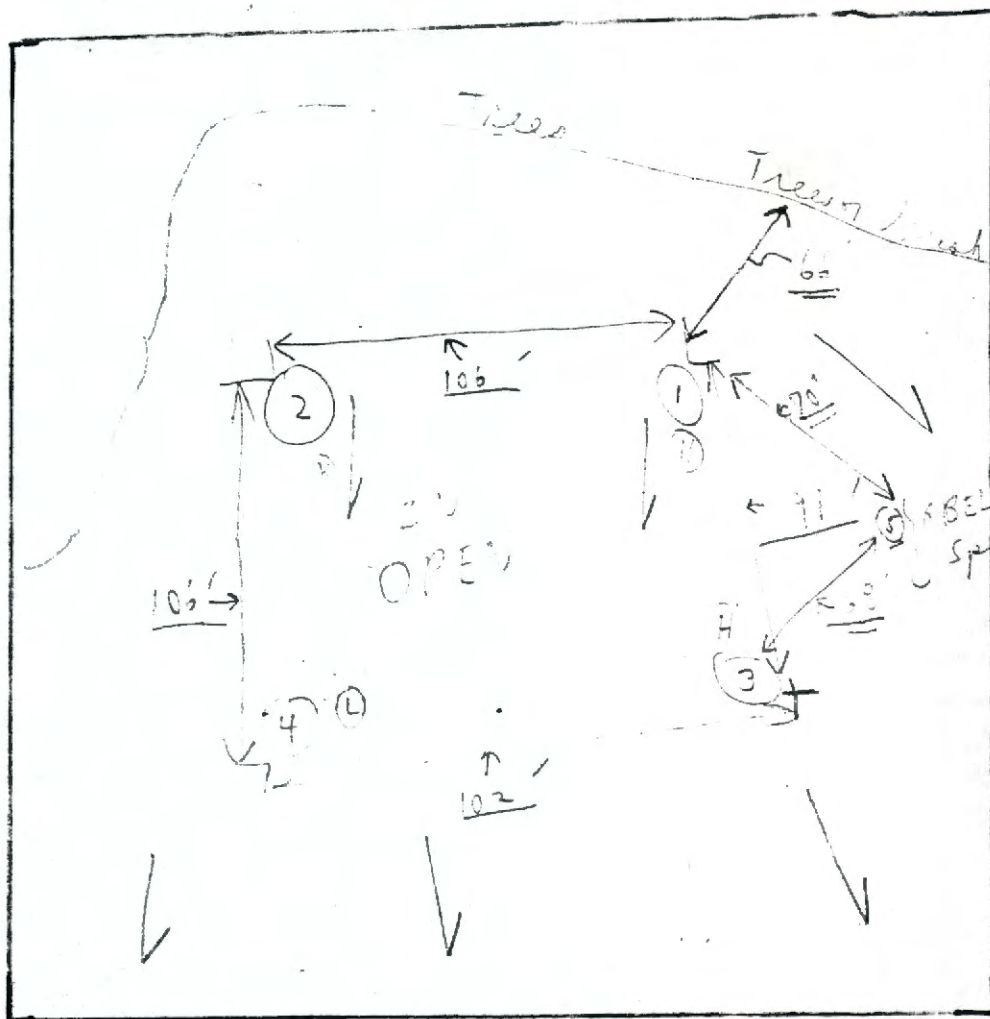
REASONS FOR REJECTION OR HOLDING 9/6/88 - 7/1/88 - no house - site

well site not certified - 1 hole for water
area. c. b. d.

THIS IS NOT A PERMIT

A# 42190

#4 LOT



FOLLY QUARTER ROAD

DATE	TEST #	DEPTH	PREWET		TEST 1" DROP		TIME
			START	STOP	START	STOP	
9/6/22	1A	3'	11:23	11:25	11:25	11:31	6m
	(H) 1B	12'					
	2A	3'	11:24	11:26	11:26	11:30	4m
	2B	10 1/2'					
	3A	3'	11:16	11:18	11:18	11:21	3m
	3B	11 1/2'			LOAM		
	4A	3'	11:08	11:10	11:10	11:15	5m
	(L) 4B	5 1/2'	11:11	11:13	11:13	11:22	9m
	5	11'					
		No. 2 holes 1" dia					

Remarks: Tests in open
 Type of soil (light loam)
 Test by C.B. Jones

(2 holes + 1" drop) ...
 Not taken, holes in
 actual soil

Inlet
 9 mi


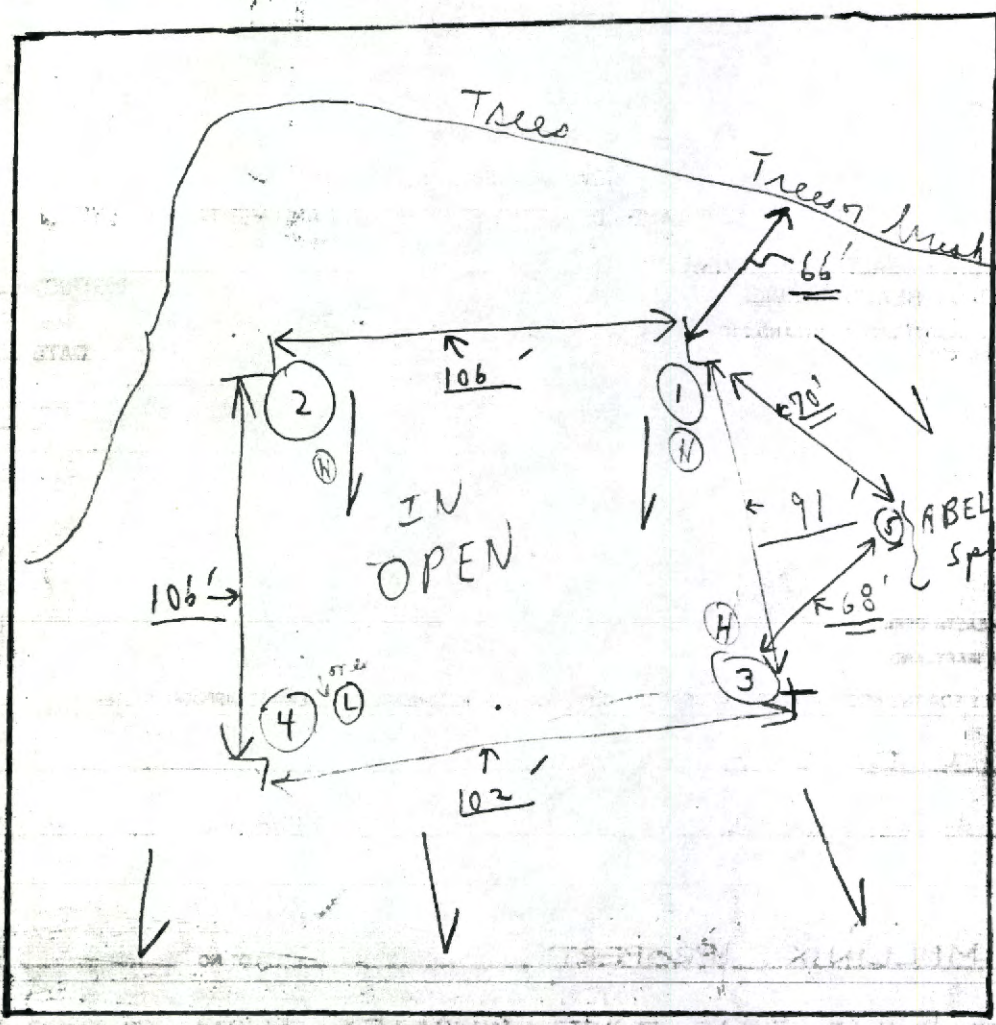
E.C. →

Note
 14' dia

A # 42190

#4 LOT

↑ NORTH



all holes
NO STOPS

← sandy

ABEL's special hole

Inlet
9 mi

FOLLY QUARTER ROAD

E.C. →

Entrance to road

DATE	TEST #	DEPTH	PREWET		TEST 1" DROP		TIME
			START	STOP	START	STOP	
9/6/88	1A	3'	11:23	11:25	11:25	11:31	6 min
	(H) 1B	12'					
	2A	3'	11:24	11:26	11:26	11:30	4 min
	2B	10 1/2'					
	3A	3'	11:16	11:18	11:18	11:21	3 min
	3B	11 1/2'			LOAM		
	4A	3'	11:08	11:10	11:10	11:15	5 min
	(L) 4B	5 1/2'	11:11	11:13	11:13	11:22	9 min
	5	11'					
		Mr. Abel's Loam					

Note
14' to 14' 1/2'

Remarks Tests in open
Type of soil (light loam in all 4)
Tested by C.B. Stecker

(3 High + 1 Low) Elevation
Not staked; hold for certified hole
also see K.H.

MATCH

LINE N 37° 34' 38" W SEE

640.96' SHEET

608.45'

(1187)

(1007)

552° 25' 22" E
97.21'

(1183)

(1160)

LAND DEDICATED TO
HOWARD COUNTY, MARYLAND
FOR THE PURPOSE OF A PUBLIC ROAD

**FOLLY
QUARTER
ROAD**

R=5550.00'
L=445.78'

R=5585.00'

L=430.89'

VEHICULAR
INGRESS
AND
EGRESS

LOT A
6.525 AC.

BR L

(1008)

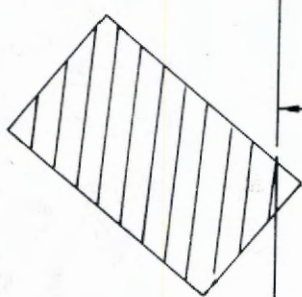
RESTRICTED

S 79° 35' 48" E
N 79° 35' 48" W

EXISTING & PAVING

(1009)

(1201)



8'

BR L

333.76'
363.76'

S 08° 56' 24" W

EX. CONCRETE MONUMENT

(1121)

30' PRIVATE ROAD R/W

PROPERTY OF
HOWARD COUNTY DEPARTMENT
OF PARKS AND RECREATION
1B12 / 470

Copy of
F-89-59

OWNER'S DEDICATION
MILLINIX, OWNERS OF
AND IN CONSI
TABLISH

Because of influence of swale on proposal
well sited w/in confines of swale
need to know all septic's to determine
what is contributing to swale

parcel #'s
tax map page
outlining
a

1998 APR 17 P 2:46



*Fully
Quarantined*

DEPARTMENT OF PLANNING & ZONING

Joseph W. Rutter, Jr., Director
April 9, 1998

Landsource Development Corp.
C/o Creston Cathcart
10480 Little Patuxent Parkway, Ste. 500
Columbia, MD 21044

RE: F-98-42, Buckskin Lake Overlook
Lots 5,6,& Preservation Parcel A

Dear Mr. Cathcart:

Please be advised that the above referenced final subdivision plat was **recorded on April 8, 1998** among the Land Records of Howard County as Plat No(s). 13126.

In accordance with the Adequate Public Facilities Ordinance, this Department hereby grants 2 **permanent housing unit allocations** to this recorded subdivision for the year 2000. Although allocations are assigned to a specific year, now that the plat has been recorded you may apply for a building permit at any time.

Prints of this final plat may be ordered at the Department of Planning and Zoning's public service desk between the hours of 8:00 a.m. and 5:00 p.m., Monday thru Friday. Please bring this letter with you when ordering prints.

Sincerely,
L. Kent Sheubrooks
L. Kent Sheubrooks
Division of Land Development

KS/IAW:jw
cc: Research
Development Engineering Division
State Department of Assessments and Taxation
Environmental Health
State Highway Administration
Board of Education
Fisher, Collins & Carter

1998 APR 17 P 2:46



Folly
Quarter Co

DEPARTMENT OF PLANNING & ZONING

Joseph W. Rutter, Jr., Director

April 9, 1998

Mr. Timothy Jennings
16391 Paulownia Hill Court
Mt. Airy, MD 21771

RE: F-98-42, Jennings Property
Amended Plat of Easement
(Buckskin Lake Overlook)

Dear Mr. Jennings:

Please be advised that the above referenced plat of easement was **recorded on April 8, 1998** among the Land Records of Howard County as Plat No(s). 13125.

Prints of this plat of easement may be ordered at the Department of Planning and Zoning's public service desk between the hours of 8:00 a.m. and 5:00 p.m., Monday thru Friday. Please bring this letter with you when ordering prints.

Sincerely,

L. Kent Sheubrooks
Division of Land Development

KS/IAW:jw 

cc: Research
Development Engineering Division
State Department of Assessments and Taxation
Environmental Health
State Highway Administration
Board of Education
NTT Associates, Inc.

RECEIVED
COUNTY OF HEALTH DEPT
MENTAL HEALTH
P/Pl 98-42
Buckskin Lake Over.
lots 5, 6 + Pres. Plan. A

File No. _____

**DEPARTMENT OF PLANNING AND ZONING
FINAL PLAT ORIGINAL FOR SIGNATURE APPROVAL**

This form is for the processing of originals for signature approvals. If corrections or additions must be made to the original, the corrections needed must be identified in the space provided and the plans must be returned unsigned to the Department of Planning and Zoning. DPZ will notify the owner of the required revisions and request that the owner's engineer make the corrections or contact the appropriate County agency with questions concerning such revisions.

DPZ
Blair

Reviewing Agent

Date Received
3-23-98

Date Forwarded
3-23-98

Rejected For: _____

HEALTH
DONNA SOE

Reviewing Agent

Date Received
3/25/98

Date Forwarded
3/30/98

Rejected For: _____

DPW

Reviewing Agent

Date Received

Date Forwarded

Rejected For: _____

Chief, DLD

Reviewing Agent

Date Received

Date Forwarded

Rejected For: _____

180's
90

Buckskin Lake Overlook

Lot 6 of Building Mahol

Lot 6 of Building Mahol
826

Did you get any's

This is to advise that a preliminary decision to deny approval has been made by this office to deny approval of the above referenced ~~plan~~ Perc Cert plans.

The following outlines the reasons to support this decision

Lot 5 - location of proposed well in the path of drainage swale (COMAR 26.04.04.05 B(2)(h))

Lot 6 - septic area to match ^{approved} perc holes

Lot 7 - proposed well will directly downlope of existing septic system

on at 12904 FQ Road

(COMAR 26.04.04.05 B(2)(h))

→ " ... the Approving ...

septic - as proposed must be held for wet season testing

(COMAR 26.04.02.04.6C)(1)

(p. 244)

(p. 210)

(p. 214)

HOWARD COUNTY DEPARTMENT OF PLANNING AND ZONING

Division of Land Development

DATE: 9-26-97

P&Z File No. F 98-42

Department of Planning and Zoning

- Transportation Planning
- Historic Preservation
- Comprehensive Planning and Zoning Administration
- Research
- Address Coordinator

- Agricultural Preservation
- Development Engineering Division
- Forest Conservation Planner
- File

Agencies

- Soil Conservation District
- Department of Inspections, Licenses & Permits
- Department of Fire and Rescue Services
- State Highway Administration
- Bureau of Environmental Health
- Board of Education
- Recreation and Parks

- Tax Assessment
- Bell Atlantic Telephone
- BG&E
- Cable TV
- Police
- MTA
- Finance
- DPW, Real Estate Services
- DPW, Construction and Inspection
- DPW, Bureau of Utilities

RE: Buckskinhake Overlook

ENCLOSED FOR YOUR → Signature Approval Review & Comments Files
 THE ENCLOSED → Original

Plans	# of Sheets	Supplemental Documents
<input type="checkbox"/> Sketch Plan	<input type="checkbox"/>	<input type="checkbox"/> Wetlands Report
<input type="checkbox"/> Prel Equiv Sketch Plan	<input type="checkbox"/>	<input type="checkbox"/> Soils/Topo Map/Drain Area Map
<input type="checkbox"/> Preliminary Plan	<input type="checkbox"/>	<input checked="" type="checkbox"/> FSD/FCP/Worksheet and Application
<input checked="" type="checkbox"/> Final Plat	<input type="checkbox"/>	<input type="checkbox"/> Declaration of Intent
<input type="checkbox"/> Final Constr Plans (RDS)	<input type="checkbox"/>	<input type="checkbox"/> Drainage and/or Computation/Pond Safety Comps
<input type="checkbox"/> Final Development Plan	<input type="checkbox"/>	<input type="checkbox"/> Preliminary Road Profiles
<input type="checkbox"/> Site Development Plan	<input type="checkbox"/>	<input type="checkbox"/> APFO Roads Test/Mitigation Plan
<input type="checkbox"/> Landscape Plan	<input type="checkbox"/>	<input type="checkbox"/> Traffic Study/Noise Study
<input type="checkbox"/> Grading Plan	<input type="checkbox"/>	<input type="checkbox"/> Sight Distance Analysis
<input type="checkbox"/> House Type Revision Plan	<input type="checkbox"/>	<input type="checkbox"/> Floodplain Study
<input type="checkbox"/> Water and Sewer Plan	<input type="checkbox"/>	<input type="checkbox"/> Stormwater Management Comps.
Applications		<input type="checkbox"/> Industrial Waste Survey (DPW)
<input type="checkbox"/> Waiver Petition Applic/Exhibit	<input type="checkbox"/>	<input type="checkbox"/> Road Poster Form Letter
<input type="checkbox"/> Planning Board Applic	<input type="checkbox"/>	<input type="checkbox"/> Response Letter
<input checked="" type="checkbox"/> ASDP/CSDP Application	<input type="checkbox"/>	<input type="checkbox"/> Perc Plat
<input checked="" type="checkbox"/> DED Application Checklist	<input type="checkbox"/>	<input type="checkbox"/> Scenic Road Exhibits
<input checked="" type="checkbox"/> DED Fee Receipt/Deeds/Cost Estimate	<input type="checkbox"/>	

*ITC
ISCS
IRIPKS*

WAS: Received Tentatively Approved Recorded
 Received and Revised Approved On 9-26

COMMENTS: NO OBJECTION - Consistent with Percolation
Certification Plan signed by Health Officer
08/15/97. 10/21/97 DKS
 SRC/COMMENTS DUE BY: 10-22

Check, initial and return to the Department of Planning and Zoning if plan is approved with no comments.

* check record for ex house - Bridgely

WGL
- contain
- repl well?

This to advise that a prelim
decision to deny approval of S/D
proposal has been made by this
office.

reasons why w/COMAR
(w/ key phrases)

- inc comment about wet season for
lot 7
- even w/suitable well site

HOWARD COUNTY DEPARTMENT OF PLANNING AND ZONING
Division of Land Development

DATE: 2/7/97

P&Z File No. WP-97-85

Department of Planning and Zoning

- Transportation Planning
- Historic Preservation
- Comprehensive Planning and Zoning Administration
- Research
- Address Coordinator

- Agricultural Preservation
- Development Engineering Division
- Forest Conservation Planner
- File

Agencies

- Soil Conservation District
- Department of Inspections, Licenses & Permits
- Department of Fire and Rescue Services
- State Highway Administration
- Bureau of Environmental Health
- Board of Education
- Recreation and Parks

- Tax Assessment
- Bell Atlantic Telephone
- BG&E
- Cable TV
- Police
- MTA
- Finance
- DPW, Real Estate Services
- DPW, Construction and Inspection
- DPW, Bureau of Utilities

RE: Buckskin Lake Overlooks (Resub. Lot 4 David Mullinix)

ENCLOSED FOR YOUR → Signature Approval Review & Comments Files
 THE ENCLOSED → Original

Plans	# of Sheets	Supplemental Documents
<input type="checkbox"/> Sketch Plan	<input type="checkbox"/>	<input type="checkbox"/> Wetlands Report
<input type="checkbox"/> Prel Equiv Sketch Plan	<input type="checkbox"/>	<input type="checkbox"/> Soils/Topo Map/Drain Area Map
<input type="checkbox"/> Preliminary Plan	<input type="checkbox"/>	<input type="checkbox"/> FSD/FCP/Worksheet and Application
<input type="checkbox"/> Final Plat	<input type="checkbox"/>	<input type="checkbox"/> Declaration of Intent
<input type="checkbox"/> Final Constr Plans (RDS)	<input type="checkbox"/>	<input type="checkbox"/> Drainage and/or Computation/Pond Safety Comps
<input type="checkbox"/> Final Development Plan	<input type="checkbox"/>	<input type="checkbox"/> Preliminary Road Profiles
<input type="checkbox"/> Site Development Plan	<input type="checkbox"/>	<input type="checkbox"/> APFO Roads Test/Mitigation Plan
<input type="checkbox"/> Landscape Plan	<input type="checkbox"/>	<input type="checkbox"/> Traffic Study/Noise Study
<input type="checkbox"/> Grading Plan	<input type="checkbox"/>	<input type="checkbox"/> Sight Distance Analysis
<input type="checkbox"/> House Type Revision Plan	<input type="checkbox"/>	<input type="checkbox"/> Floodplain Study
<input type="checkbox"/> Water and Sewer Plan	<input type="checkbox"/>	<input type="checkbox"/> Stormwater Management Comps.
Applications		<input type="checkbox"/> Industrial Waste Survey (DPW)
<input checked="" type="checkbox"/> Waiver Petition Applic/Exhibit	<input type="checkbox"/>	<input type="checkbox"/> Road Poster Form Letter
<input type="checkbox"/> Planning Board Applic	<input type="checkbox"/>	<input type="checkbox"/> Response Letter
<input type="checkbox"/> ASDP/CSDP Application	<input type="checkbox"/>	<input type="checkbox"/> Perc Plat
<input type="checkbox"/> DED Application/Checklist	<input type="checkbox"/>	<input type="checkbox"/> Scenic Road Exhibits
<input type="checkbox"/> DED Fee Receipt/Deeds/Cost Estimate	<input type="checkbox"/>	

WAS: Received Tentatively Approved Recorded
 Received and Revised Approved On 2-7-97

COMMENTS: No objection to waiver, but information submitted is not sufficient to evaluate new well/septic proposals and potential conflicts with adjacent properties. SRC/COMMENTS DUE BY: 3-6-97

Check, initial and return to the Department of Planning and Zoning if plan is approved with no comments.



HOWARD COUNTY HEALTH DEPARTMENT

Joyce M. Boyd, M.D., County Health Officer
July 31, 1997

Land Source Development Corporation
c/o Mr. Creston Cathcart
10480 Little Patuxent Parkway, Suite 500
Columbia, Maryland 21044

RE: Percolation Certification Plan
Buckskin Lake Overlook
Folly Quarter Road
Tax Map: 22 Parcel #73

Dear Mr. Cathcart:

This is to advise that a preliminary decision has been made by this office to deny approval of the above referenced Percolation Certification Plan. The following outlines the reasons supporting this decision.

The location of the proposed well on Lot #5 is in the direct path of a drainage swale. COMAR 26.04.04.05B(2)(h) states that "...the Approving Authority shall determine the acceptability of the proposed location (*of the well*) with regard to all identifiable sources of contamination, topography, surface drainage, and ground water conditions."

The proposed septic easement on Lot #6 is not consistent with the approved percolation test holes.

The proposed well site on Lot #7 is directly downslope of the existing septic system located at 12907 Folly Quarter Road. Please refer to the above reference of COMAR 26.04.04.05B(2)(h) in relation to acceptability of the well location. In addition, COMAR 26.04.02.05C states that "on-site sewage disposal systems shall be located downgrade from private water supplies."

Due to soil conditions encountered on Lot #7, the septic easement as proposed would require additional percolation testing in the next wet season, Spring 1998, before a final determination could be made. COMAR 26.04.02.04C(1) states that "conventional on-site disposal systems may not be approved where there is less than 4 feet unsaturated, unconsolidated material sufficient to attenuate effluent below the bottom of the on-site sewage disposal system..." Even if soil conditions are determined suitable after wet season testing, the previously stated concerns regarding a suitable well location for Lot #7 would not be resolved.



HOWARD COUNTY HEALTH DEPARTMENT

Joyce M. Boyd, M.D., County Health Officer

July 14, 1997

Land Source Development Corporation
c/o Mr. Creston Cathcart
10480 Little Patuxent Parkway, Suite 500
Columbia, Maryland 21044

RE: Percolation Test Results
Application #58533
Proposed Use: Subdivision
Property ID: Buckskin Lake Overlook
Folly Quarter Road
Tax Map: 22 Parcel #73

Dear Mr. Cathcart:

Percolation testing conducted June 27, 1997 on the above referenced property indicated limited satisfactory soil conditions. Depending upon final septic configuration, wet season testing may be necessary. Copies of the percolation test results are enclosed.

Further review is contingent upon submission by a registered engineer of a percolation certification plat showing actual locations and elevations of all excavated test holes and a suitable house and well site for each lot. This plat should also include the location of all existing wells and septic systems on the property as well as the locations of any other relevant features such as streams, swales, or existing structures. A note must be included certifying that all wells and septic systems within 100 feet of property boundaries have been shown. This plan should be submitted within 60 days to allow field verification if necessary.

Because of the existing site limitations, it is encouraged that this subdivision be modified to a two lot proposal. While prospects for two lots seem promising, it is difficult to envision a three lot proposal that would be approvable by the Health Department.

If you have any questions, please contact me at the address below or by calling (410) 313-2640.

Sincerely,


Donna K. Soe, R. S.
Water and Sewerage Program

DKS

cc: Mr. John Mullinix
Mr. Zacharia Fisch - Fisher, Collins & Carter, Inc.
file

Please be reminded that the decision explained herein is preliminary and subject to review through an informal conference. Please contact me at (410) 313-2640 if you wish to schedule a conference for further review. The preliminary decision will be considered final if no review conference request is made within thirty (30) days of receipt of this letter.

Sincerely,

A handwritten signature in black ink, appearing to read "Donna K. Soe", with a stylized flourish at the end.

Donna K. Soe, R.S.
Water and Sewerage Program

cc: Fisher, Collins & Carter, Inc. - Mr. Zacharia Fisch
file



HOWARD COUNTY HEALTH DEPARTMENT

Joyce M. Boyd, M.D., County Health Officer

June 20, 1997

Land Source Development Corporation
c/o Creston Cathart
10480 Little Patuxent Parkway, Suite 500
Columbia, Maryland 21044

RE: Percolation Test Date
Application Number - A58533
Purpose: Subdivision
Property ID: Buckskin Lake Overlook
Lots 5 thru 7 & Pres. Pcl. "A"
Tax Map: 22 Parcel: 73

Dear Sirs:

A percolation test date has been reserved for 10:00 a.m., Friday, June 27, 1997, for the above referenced property. Due to the prior history of high water table conditions at similar elevations and landscape positions on nearby properties, please be advised that follow-up spring wet season testing will likely be required. For this reason, you may wish to postpone testing until the 1998 wet season.

You will be responsible for having a contractor on-site to excavate test holes at the corners of proposed percolation area.

In the event of uncertain weather (i.e. precipitation or extremes of temperature), please contact this office prior to 9:00 a.m. to determine whether percolation testing can be performed on the above reserved date. If it is not feasible to perform the test, a new test date will be assigned.

Percolation test results can be expected within approximately 2 to 3 weeks *AFTER TESTING IS COMPLETED.*

Please call this office between 8:00 a.m. and 5:00 p.m., Monday through Friday, to confirm your acceptance of this percolation test date or to discuss rescheduling.

Very truly yours,

Amy McMillen
Amy Mc Millen, R.S.
Water & Sewerage Program

AM:am
cc:File

Howard County Health Department

2/10/99 1:10 left
message

To: _____

Folly Quarter

Bucksin Lake

Paul Ridgely

410-531-6810 home

From: _____
443-250-3601 (work)

Date: _____

HD-170

MB 6/7/2019

Search Result for HOWARD COUNTY

View Map		View GroundRent Redemption			View GroundRent Registration				
Tax Exempt:		Special Tax Recapture:							
Exempt Class:		NONE							
Account Identifier:		District - 03 Account Number - 297640							
Owner Information									
Owner Name:		GOLDSMITH JOY L			Use:		RESIDENTIAL		
Mailing Address:		13394 FOLLY QUARTER RD ELLCOTT CITY MD 21042-1247			Principal Residence:		YES		
					Deed Reference:		/16428/ 00271		
Location & Structure Information									
Premises Address:		13394 FOLLY QUARTER RD ELLCOTT CITY 21042-0000			Legal Description:		LOT 8 1.765 AR 13394 FOLLY QUARTER RD ELLCOTT CITY		
Map:	Grid:	Parcel:	Sub District:	Subdivision:	Section:	Block:	Lot:	Assessment Year:	Plat No:
0022	0015	0390		2003			8	2019	Plat Ref:
Special Tax Areas:					Town:		NONE		
					Ad Valorem:		100		
					Tax Class:				
Primary Structure Built		Above Grade Living Area		Finished Basement Area		Property Land Area		County Use	
1990		2,912 SF				1.7600 AC			
Stories	Basement	Type	Exterior	Full/Half Bath	Garage	Last Major Renovation			
2	YES	STANDARD UNIT	FRAME	2 full/ 1 half	1 Attached				
Value Information									
		Base Value		Value		Phase-in Assessments			
				As of		As of		As of	
				01/01/2019		07/01/2018		07/01/2019	
Land:		197,100		247,600					
Improvements		389,800		342,200					
Total:		586,900		589,800		586,900		587,867	
Preferential Land:		0						0	
Transfer Information									
Seller: BARNES STANLEY L			Date: 09/08/2015			Price: \$0			
Type: NON-ARMS LENGTH OTHER			Deed1: /16428/ 00271			Deed2:			
Seller: RIPAMONTI ROBERT			Date: 09/17/1990			Price: \$329,000			
Type: ARMS LENGTH IMPROVED			Deed1: /02230/ 00464			Deed2:			
Seller: ZELLER DAVID A & WF			Date: 01/19/1989			Price: \$292,000			
Type: NON-ARMS LENGTH OTHER			Deed1: /01944/ 00394			Deed2:			
Exemption Information									
Partial Exempt Assessments:		Class		07/01/2018		07/01/2019			
County:		000		0.00					
State:		000		0.00					
Municipal:		000		0.00 0.00		0.00 0.00			
Tax Exempt:		Special Tax Recapture:							
Exempt Class:		NONE							
Homestead Application Information									
Homestead Application Status: Approved 02/09/2017									
Homeowners' Tax Credit Application Information									

1. This screen allows you to search the Real Property database and display property records.
2. Click [here](#) for a glossary of terms.
3. Deleted accounts can only be selected by Property Account Identifier.
4. The following pages are for information purpose only. The data is not to be used for legal reports or documents. While we have confidence in the accuracy of these records, the Department makes no warranties, expressed or implied, regarding the information.