

# APPLICATION

PERCOLATION TESTING

A 47426  
P \_\_\_\_\_

HOWARD COUNTY HEALTH DEPARTMENT  
BUREAU OF ENVIRONMENTAL HEALTH  
P.O. BOX 476 ELLICOTT CITY, MARYLAND 21043  
TELEPHONE: 461-9933

DISTRICT \_\_\_\_\_

DATE \_\_\_\_\_

TO: THE COUNTY HEALTH OFFICER  
ELLICOTT CITY, MARYLAND

I, HEREBY, APPLY FOR THE NECESSARY TEST IN ORDER TO CONSTRUCT (OR RECONSTRUCT) A SEWAGE DISPOSAL SYSTEM.

PROPERTY OWNER FRANK Reese 596-7556

ADDRESS 6845 Sewells orchard Dr PHONE \_\_\_\_\_  
Columbia 21045

PROSPECTIVE BUYER SAME

ADDRESS \_\_\_\_\_ PHONE \_\_\_\_\_

PROPERTY LOCATION:

SUBDIVISION King's Grant LOT NO. 15 Ratest

ROAD AND DESCRIPTION 3209 Regents Row

TAX MAP 22 PARCEL # 7

SIZE OF LOT 3.0 acre TYPE BLDG. SFD  
(SINGLE FAMILY DWELLING OR COMMERCIAL)

THE SYSTEM INSTALLED UNDER THIS APPLICATION IS ACCEPTABLE ONLY UNTIL PUBLIC FACILITIES BECOME AVAILABLE. I FULLY UNDERSTAND THE FEE CONNECTED WITH THE FILING OF THIS PERC TEST APPLICATION IS NON-REFUNDABLE UNDER ANY CIRCUMSTANCES. I ALSO AGREE TO COMPLY WITH ALL M.O.S.H.A. REQUIREMENTS IN TESTING THIS LOT.

[Signature]  
(SIGNATURE OF APPLICANT)

APPROVED BY \_\_\_\_\_ FOR \_\_\_\_\_ DATE \_\_\_\_\_

REJECTED BY \_\_\_\_\_ FOR \_\_\_\_\_ DATE \_\_\_\_\_

HOLD PENDING FURTHER TESTS \_\_\_\_\_ DATE \_\_\_\_\_

REASONS FOR REJECTION OR HOLDING 8-22-91 pending perch hole locations and plan approval. JEN

BLDG. PERMIT SIGNED  
AND RETURNED 4/27/92  
Health # 40987-SFD

# THIS IS NOT A PERMIT

8-22-91  
2 pm

HD-216

A47426

(5)

SOIL PROFILE

0-6.0 Brown sil cl, trace of quartz at 6.0 ft

6.0-14.5 Brown mica sil, trace of mottles at 12.0 ft Bottom

14.5 Bottom

(X) old perc holes 2-28-86

Inlet - 3  
Bottom - 7  
X = 5 min  
180 sq ft / bottom

field

steeper slope to floodplain

Highest 20'

Lowest 180'

High 20'

High 60'

High 60'

High 60'

High 60'

High 60'

High 60'

High 60'

High 60'

High 60'

High 60'

High 60'

High 60'

High 60'

High 60'

High 60'

High 60'

High 60'

High 60'

High 60'

High 60'

High 60'

High 60'

(7)  
0-2.0 Red sil cl  
< 10% decomp rock  
2-8.0 Red mica sil,  
< 15% decomp rock  
slight structure at 8.0 ft  
8.0 Refusal

stream bed

(8)  
0-6 Red sil cl, large rock 4-13'  
6-14.5 Yellow mica sil, some broken rocks < 15%  
14.5 Bottom

(6)

0-6.5 Red br sil cl  
6.5-9.5 Red mica sil  
< 40% broken rock  
Structured at 5.5 ft  
9.5 Refusal

(9)

0-3.0 Red sil cl  
3.0-11.0 Br mica sil,  
little decomp rock  
< 15%  
11.0 Refusal

INDICATE NORTH - NAME ADJOINING ROADWAY AS BASE LINE  
Reagents Row

DATE	TEST NO.	DEPTH	PRE-WET		TEST - 1" DROP		TIME	
			START	STOP	START	STOP		
8/22/91	5	6.5 S	3:25	3:40	1/2 inch		slow	
		9.0 M	3:25	3:28	3:28	3:33	5 min	
		7.5 S	3:53	3:54	3:54	3:58	2 min	
	Retest	14.5 D	Trace of mottles at 12.0 ft					ok
	6	9.5 V	Refusal				Failed	
	9	3.5 S	3:36	3:37	3:37	3:40	3 min	
		11.0 D	Refusal at		11.0 ft		ok	
	7	8.0 V	Refusal at 8.0 ft, uniform below 2.0 ft					ok
	8	7.5 S	4:02	4:04	4:04	4:07	3 min	
		14.5 D	Bottom					ok

REMARKS use holes 5, 7, 8, 9 in combination with previous

TYPE OF SOIL holes

TESTED BY JE Nadeau

ALSO PRESENT Dwayne Eckert, Ken Mr. Reese

# APPLICATION

PERCOLATION TESTING

A 36592

P \_\_\_\_\_

HOWARD COUNTY HEALTH DEPARTMENT  
BUREAU OF ENVIRONMENTAL HEALTH  
P.O. BOX 476 ELLICOTT CITY, MARYLAND 21043  
TELEPHONE: 461-9933

DISTRICT 3rd

DATE 2-17-84

TO: THE COUNTY HEALTH OFFICER  
ELLICOTT CITY, MARYLAND

I, HEREBY, APPLY FOR THE NECESSARY TEST IN ORDER TO CONSTRUCT (OR RECONSTRUCT) A SEWAGE DISPOSAL SYSTEM.

PROPERTY OWNER J.C. Mappenley Williamsburg Builders

ADDRESS Summer Hill Road At 32 West Friendship PHONE 489-4642

PROSPECTIVE BUYER Howard County Jail Service Inc

ADDRESS 10176 Baltimore Rd. Pike PHONE 465-5855

PROPERTY LOCATION: ~~6600 Road~~ KING'S GRANT

SUBDIVISION ~~Mappenley Property~~ LOT NO 3209 78 15

ROAD AND DESCRIPTION At 32 - Old Spring Road Regent's Row

TAX MAP 22 PARCEL # 7

SIZE OF LOT 3.0 ac TYPE BLDG. Single Family  
(SINGLE FAMILY DWELLING OR COMMERCIAL)

THE SYSTEM INSTALLED UNDER THIS APPLICATION IS ACCEPTABLE ONLY UNTIL PUBLIC FACILITIES BECOME AVAILABLE. I FULLY UNDERSTAND THE FEE CONNECTED WITH THE FILING OF THIS PERC TEST APPLICATION IS NON-REFUNDABLE UNDER ANY CIRCUMSTANCES. I ALSO AGREE TO COMPLY WITH ALL M.O.S.H.A. REQUIREMENTS IN TESTING THIS LOT.

J.C. Mappenley  
(SIGNATURE OF APPLICANT)

APPROVED BY Sid Abel FOR Deep trenches DATE 5-26-89

REJECTED BY \_\_\_\_\_ FOR \_\_\_\_\_ DATE \_\_\_\_\_

HOLD PENDING FURTHER TESTS \_\_\_\_\_ DATE \_\_\_\_\_

REASONS FOR REJECTION OR HOLDING \_\_\_\_\_

BLOG. PERMIT SIGNED  
AND RETURNED 5-26-89  
BP 2684 SA

# THIS IS NOT A PERMIT

# APPLICATION

PERCOLATION TESTING

A 36592

P \_\_\_\_\_

HOWARD COUNTY HEALTH DEPARTMENT  
BUREAU OF ENVIRONMENTAL HEALTH  
P.O. BOX 476 ELLICOTT CITY, MARYLAND 21043  
TELEPHONE: 461-9933

DISTRICT \_\_\_\_\_

DATE \_\_\_\_\_

TO: THE COUNTY HEALTH OFFICER  
ELLICOTT CITY, MARYLAND

I, HEREBY, APPLY FOR THE NECESSARY TEST IN ORDER TO CONSTRUCT (OR RECONSTRUCT) A SEWAGE DISPOSAL SYSTEM.

PROPERTY OWNER \_\_\_\_\_

ADDRESS \_\_\_\_\_ PHONE \_\_\_\_\_

PROSPECTIVE BUYER \_\_\_\_\_

ADDRESS \_\_\_\_\_ PHONE \_\_\_\_\_

PROPERTY LOCATION:

SUBDIVISION MOBERLY PROPERTY LOT NO. 28

ROAD AND DESCRIPTION ROUTE 32 OPPOSITE WEST IVORY RD

TAX MAP \_\_\_\_\_ PARCEL # \_\_\_\_\_

SIZE OF LOT \_\_\_\_\_ TYPE BLDG. \_\_\_\_\_  
(SINGLE FAMILY DWELLING OR COMMERCIAL)

THE SYSTEM INSTALLED UNDER THIS APPLICATION IS ACCEPTABLE ONLY UNTIL PUBLIC FACILITIES BECOME AVAILABLE. I FULLY UNDERSTAND THE FEE CONNECTED WITH THE FILING OF THIS PERC TEST APPLICATION IS NON-REFUNDABLE UNDER ANY CIRCUMSTANCES. I ALSO AGREE TO COMPLY WITH ALL M.O.S.H.A. REQUIREMENTS IN TESTING THIS LOT.

(SIGNATURE OF APPLICANT)

APPROVED BY \_\_\_\_\_ FOR \_\_\_\_\_ DATE \_\_\_\_\_

REJECTED BY \_\_\_\_\_ FOR \_\_\_\_\_ DATE \_\_\_\_\_

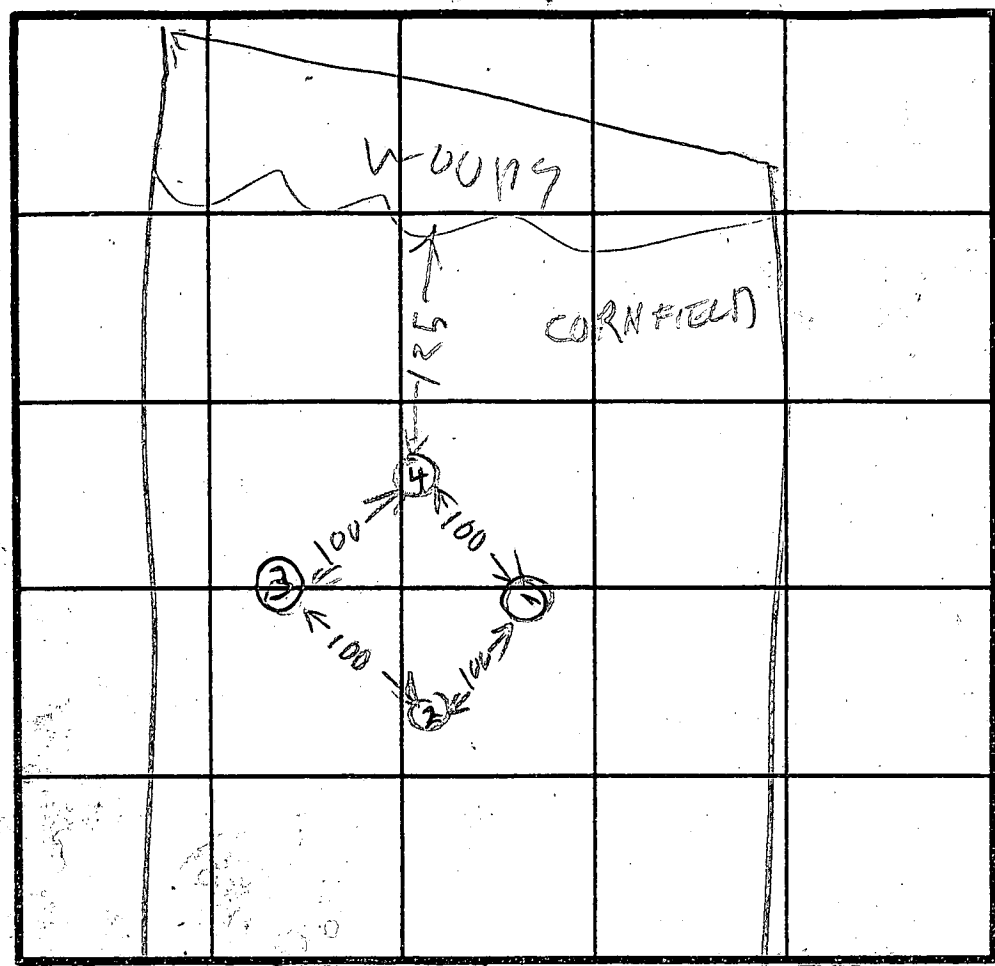

HOLD PENDING FURTHER TESTS \_\_\_\_\_ DATE \_\_\_\_\_

REASONS FOR REJECTION OR HOLDING \_\_\_\_\_

# THIS IS NOT A PERMIT

Lot 28  
MOBERLY  
PROPER 11

SOIL PROFILE






HOLE ELEVATION  
①② = HIGH  
③ = MEDIUM  
④ = LOW

INDICATE NORTH - NAME ADJOINING ROADWAY AS BASE LINE

STREET

TO R 32



DATE	TEST NO.	DEPTH	PRE-WET		TEST - 1" DROP		TIME
			START	STOP	START	STOP	
2/28/86	1 S	6.5	254	259	259	303	4
	1 V	13	LOOKS OK				
	2 S	4	258	302	302	305	3
	2 D	8	257	305	305	316	11
	2 V	12	LOOKS OK				
	3 S	3.5	306	315	315	325	10
	3 V	11	LOOKS OK				
	4 S	17	307	309	309	313	4
	4 V	13	LOOKS OK				

REMARKS HOLES DUG PER SURVEYORS PLAT

TYPE OF SOIL

TESTED BY R.H

ALSO PRESENT KETTERMANS