


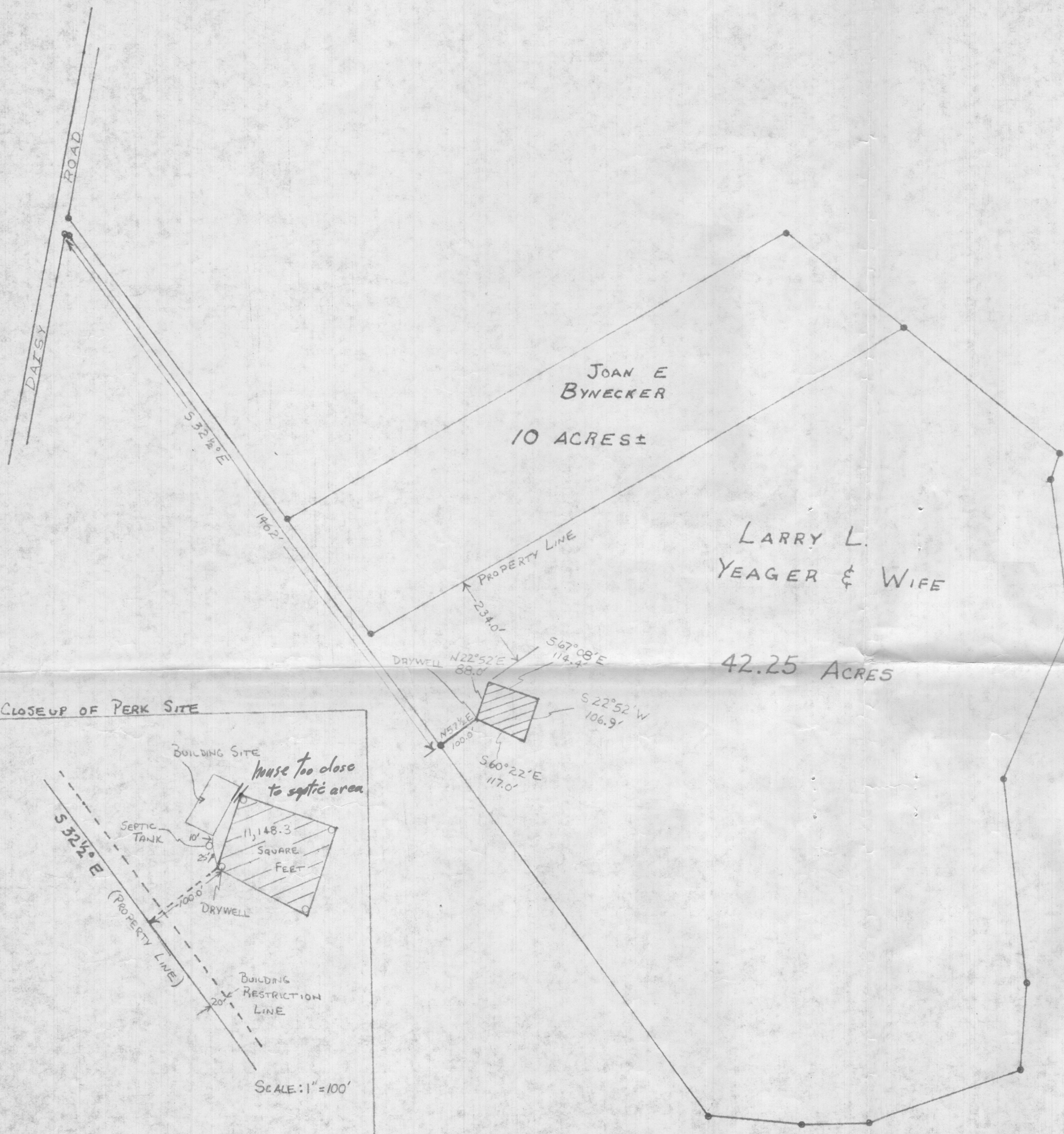
621 GAITHER RD

Info Tool



Property Public NoName

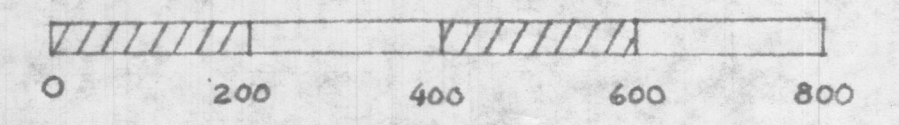
- ACCTID: 1404324579
- PLAT: 5553
- MAP: 0007
- PARCEL: 0140
- LOT: 1
- GRID: 0024
- OWNNAME1: HOUSTON JOHN S
- OWNNAME2: HOUSTON SUE A
- ACREAGE: 3.37
- SDAT Link: Click for Property Info
(<https://sdat.dat.maryland.gov/RealProp>
County=14&SearchType=ACCT&District=
- PKPARCELS: 909125



NOTES:

- 1) PERK HOLE FIELD LOCATED AS SHOWN. SHADED AREA COMPRISES 11,148.3 FT.² OF SEWAGE DISPOSAL AREA.
- 2) THIS LOT MEETS THE MINIMUM OWNERSHIP REQUIREMENTS OF THE MD. STATE DEPT. OF HEALTH & MENTAL HYGIENE IN REGARD TO PRIVATE WATER AND PRIVATE SEWAGE DISPOSAL.
- 3) INSET SCALE IS DIFFERENT FROM MAIN DRAWING.
- 4) PERK SITE MEETS ALL SETBACK REGULATIONS

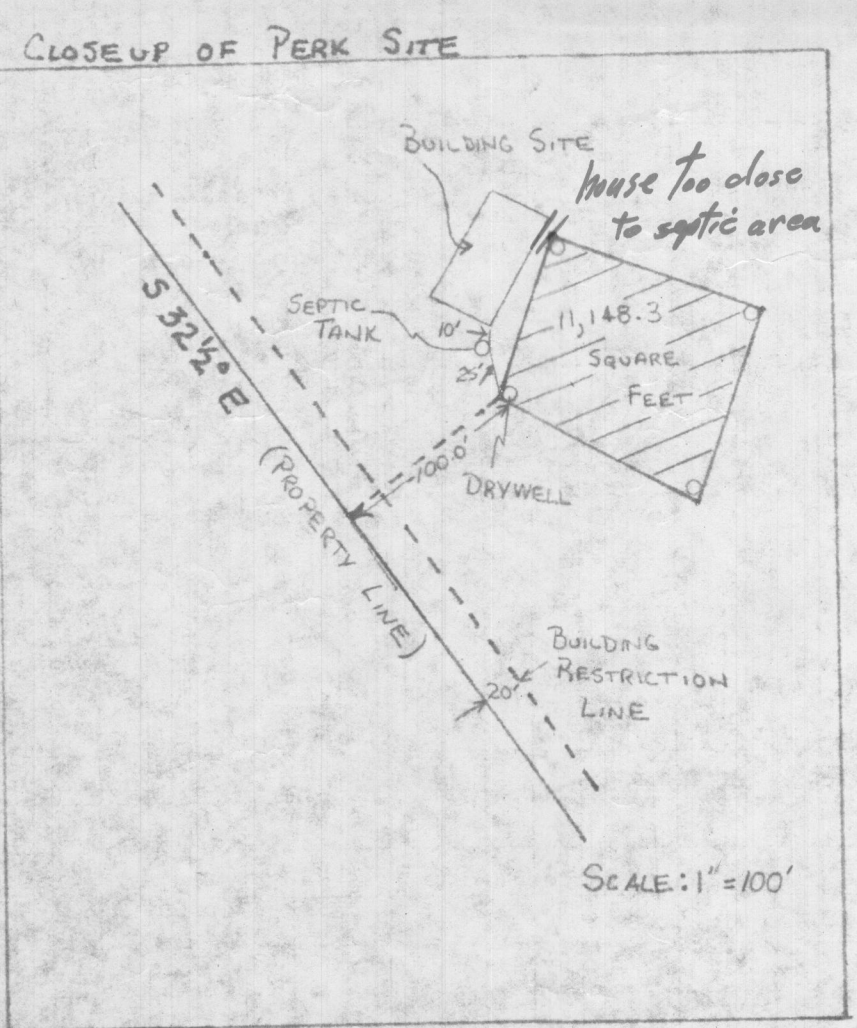
SCALE: 1" = 200 FT.



I CERTIFY THE ABOVE MEASUREMENTS AND ELEVATIONS ARE ACTUAL & CORRECT FOR THIS PROPERTY

SIGNED: Larry L. Yeager

442-2620



APPROVED BY:

HEALTH OFFICER

