APPLICATION

PERCOLATION TESTING

A _____

P _____

DISTRICT _____

DATE 8/15/95

HOWARD COUNTY HEALTH DEPARTMENT
BUREAU OF ENVIRONMENTAL HEALTH
3525-H ELLICOTT MILLS DRIVE/ELLICOTT CITY, MARYLAND 21043
TELEPHONE: 313-2640

TO: THE COUNTY HEALTH OFFICER
ELLICOTT CITY, MARYLAND

I HEREBY APPLY FOR THE NECESSARY TEST PRIOR TO APPLICATION FOR PERMIT TO CONSTRUCT (OR RECONSTRUCT) A SEWAGE DISPOSAL SYSTEM.

PROPERTY OWNER Feaga Family

ADDRESS _____ PHONE _____

AGENT OR PROSPECTIVE BUYER Land Marketing Inc. C/o Tim Feaga

ADDRESS 3243 Bethany Lane Ellicott City 21042 PHONE 313-8808

PROPERTY LOCATION:

SUBDIVISION Feaga Property LOT NO. 15 & 14

ROAD AND DESCRIPTION Rt 144 + Folly Quarter Rd

TAX MAP 16 + 23 PARCEL # 34 + 63

SIZE OF LOT 1 acre +/- TYPE BLDG. SFD
(SINGLE FAMILY DWELLING OR COMMERCIAL)

THE SYSTEM INSTALLED UNDER THIS APPLICATION IS ACCEPTABLE ONLY UNTIL PUBLIC FACILITIES BECOME AVAILABLE. I FULLY UNDERSTAND THE FEE CONNECTED WITH THE FILING OF THIS PERC TEST APPLICATION IS NON-REFUNDABLE UNDER ANY CIRCUMSTANCES. I ALSO AGREE TO COMPLY WITH ALL M.O.S.H.A. REQUIREMENTS IN TESTING THIS LOT. Mark A Reid
(SIGNATURE OF APPLICANT)

APPROVED BY _____ FOR _____ DATE _____

DISAPPROVED BY _____ FOR _____ DATE _____

HOLD PENDING FURTHER TESTS _____

REASONS FOR REJECTION OR HOLDING _____

PERCOLATION TEST PLAT/PRELIMINARY PLAT - TITLE OR I.D. # _____ DATE _____

SITE DEVELOPMENT PLAN/FINAL PLAT - TITLE OR I.D. # _____ DATE _____

THIS IS NOT A PERMIT

HD-216 (3/92)

COUNTY #

SOIL PROFILE

1051

0' lgt tan SaclLm

2 lgt tan orange Salm very micaceous

11½ darker brn Salm 5% saprolite decayed quartz

13

1049

brn Salm micaceous

2' brn orange Salm mottled

6' mottled or darker brn Salm pockets of quartz

10' water

1048

orange brn SiClm

3½ mottled white and orange Silm

7' white Silm with orange mottles damp

11' water

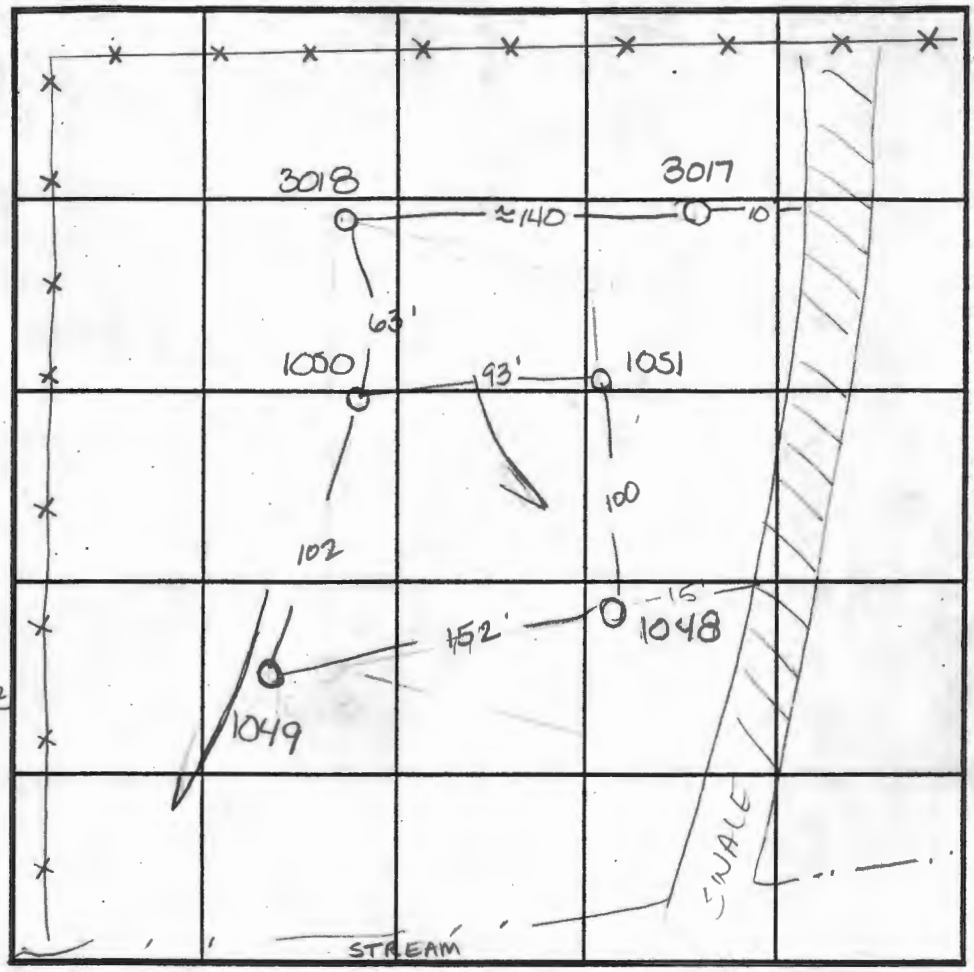

INDICATE NORTH - NAME ADJOINING ROADWAY AS BASE LINE.

SOIL PROFILE

3017

0' lgt orange tan Salm micaceous

4' mottled Salm white orange yellow Solm

13'

3018

brn SiSalm

2' brn orange Salm micaceous

10' pockets of white sticky Silm

12.5

DATE	TEST NO.	DEPTH	PRE-WET START	PRE-WET STOP	TEST - 1" DROP START	TEST - 1" DROP STOP	TIME
9-27-95	1050	3 / V13	9:55	9:58	9:58	10:01	3min
	1049	Visual	to 10'	- see	profile	—	F
	1048	Visual	to 11'	- see	profile	—	F
	1051	2' / V13	10:10 30	10:12	10:12	10:13 30	1½min
11-8-95	3017	Visual	to 13'	see	profile	—	wet season
	3018	3' / V125	12:03 30	12:11	12:11	12:20	9min

REMARKS wet season

TYPE OF SOIL

TESTED BY Amy McMillan ALSO PRESENT Tim Feagea

TRENCH DESIGN DATA: AVERAGE PERCOLATION TIME _____ TRENCH WIDTH _____

INLET DEPTH _____ MAXIMUM BOTTOM DEPTH _____ SQ. FT/BEDROOM _____

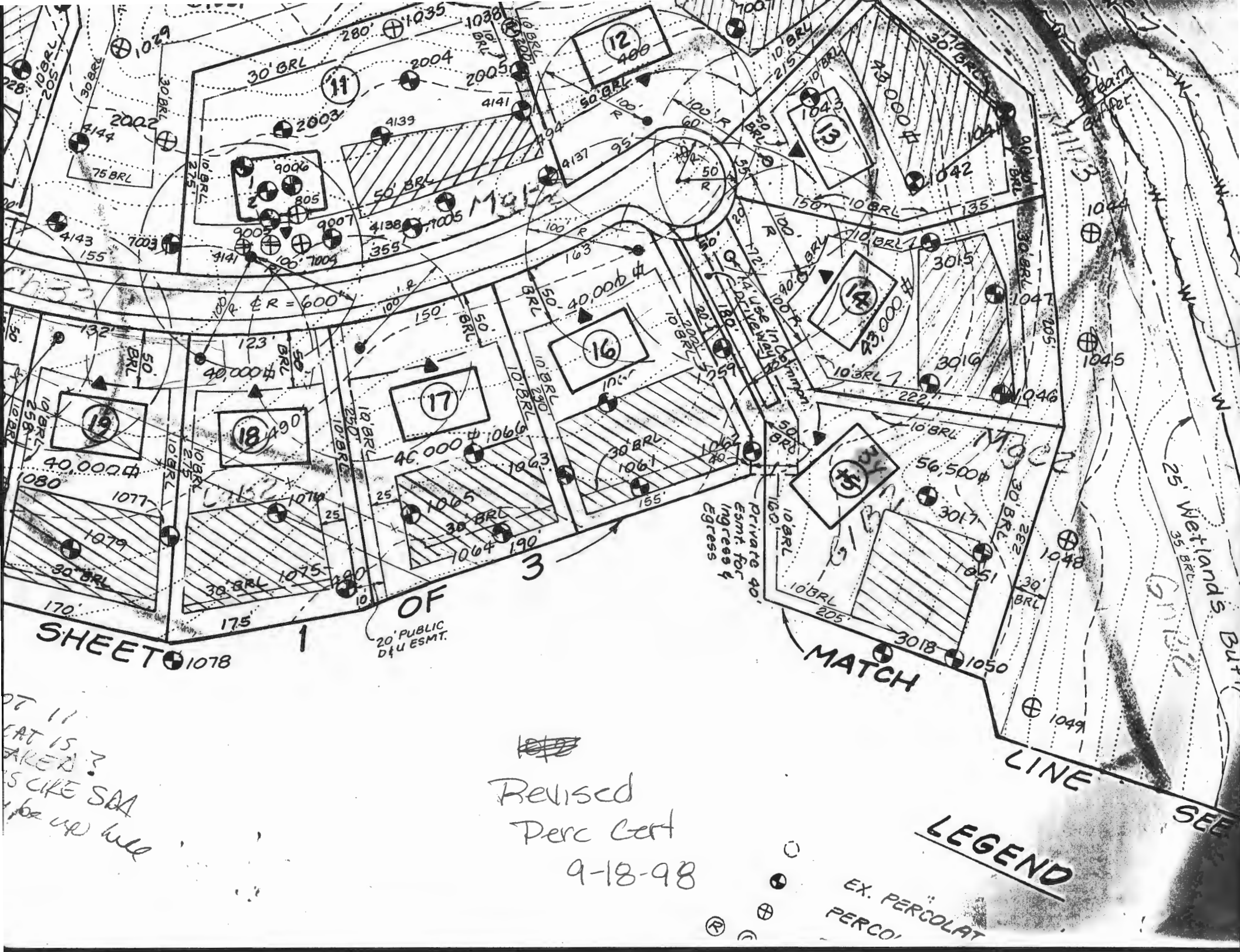
SHEET 1 OF 3
MATCH LINE
SEE
20' PUBLIC D&U ESMT.
Private 40' Esmt. for Ingress & Egress
14' use in common driveway
25' Wetlands Buf
Revised
Perc Cert
9-18-98
LEGEND
EX. PERCOLAT
PERCO'

S (This Sheet)
be recorded: 4,761
: 4
Parcels: 761
on Parcels: 0
ls: 0
rded: 29.5061 Ac ±
3428 Ac ±
ls: 28.1633 Ac ±
arcels: 0
ecorded: 1.7016 Ac ±
orded: 31.2077 Ac ±
ty Article, Annotated Code of
plemented) as far as they
setting of markers have been
12/10/98
Date

79

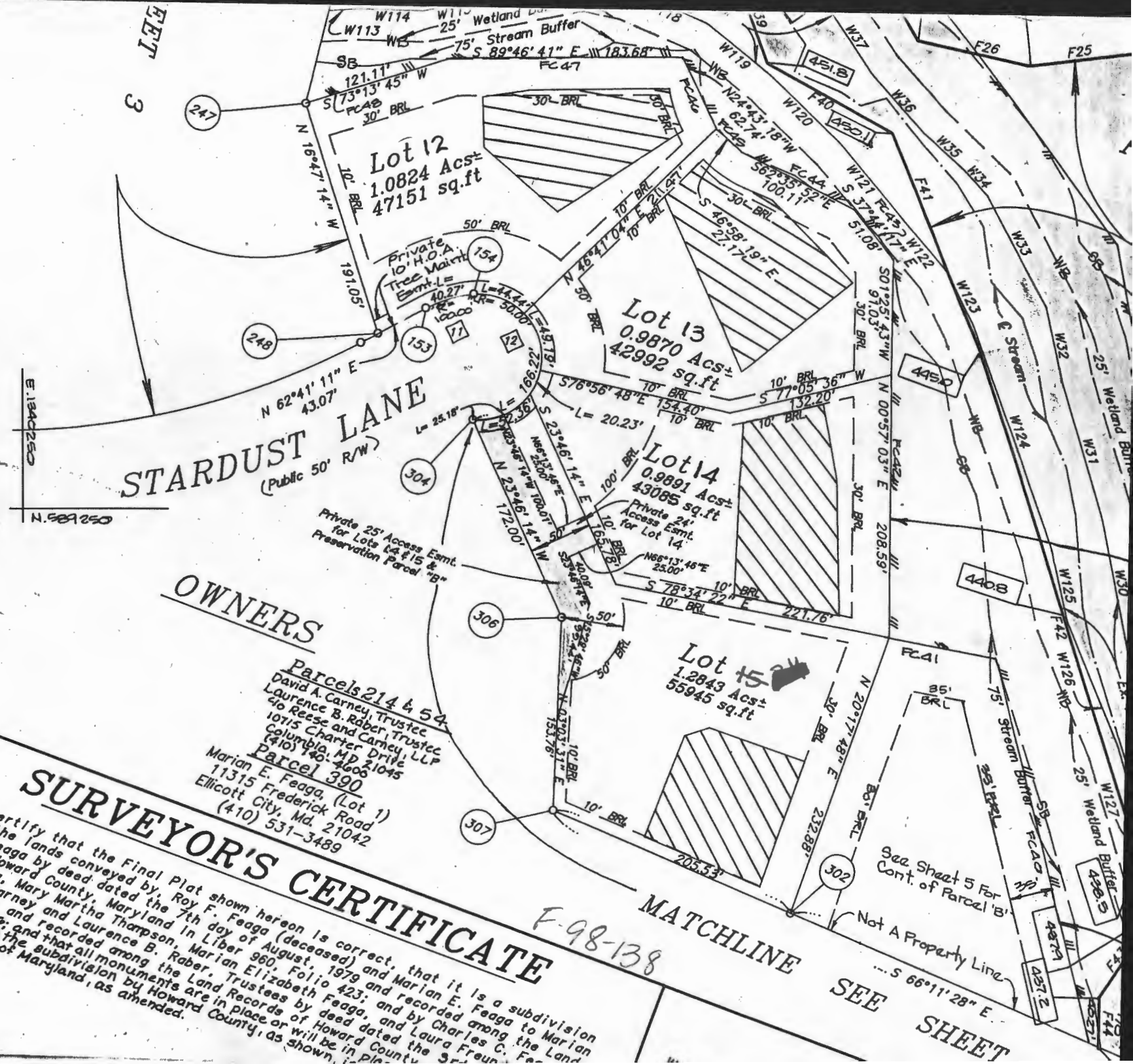

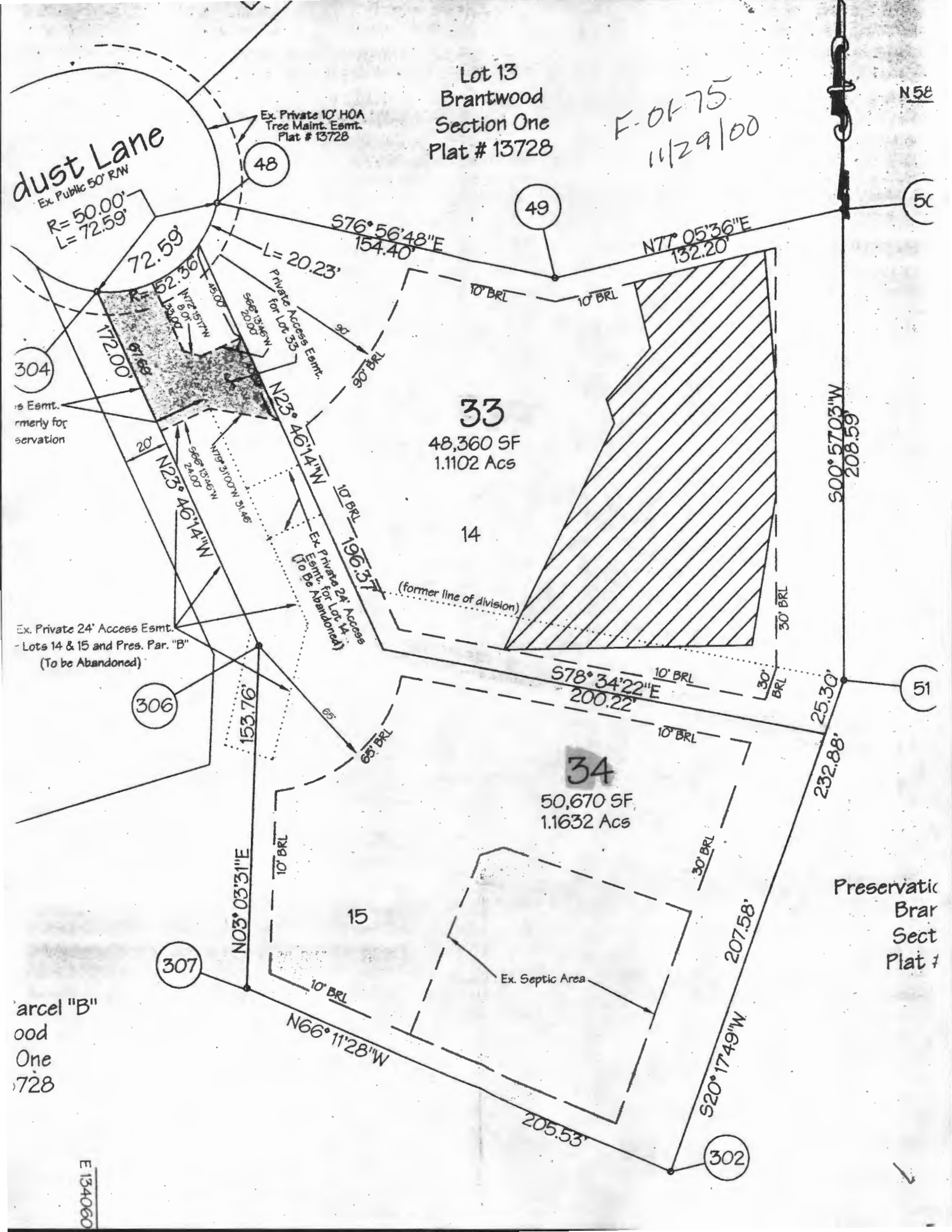
Lot 13
Brantwood
Section One
Plat # 13728
F-01-75
11/29/00
dust Lane
Ex. Public 50' R/W
R= 50.00'
L= 72.59'
72.59'
Ex. Private 10' HOA
Tree Maint. Esmt.
Plat # 13728
48
49
50
51
302
304
306
307
S76°56'48"E
154.40'
N77°05'36"E
132.20'
L= 20.23'
R= 52.36'
172.00'
67.68'
Private Access Esmt.
for Lot 33
N23°46'14"W
196.37'
N23°46'14"W
S00°57'03"W
208.59'
33
48,360 SF
1.1102 Acs
14
(former line of division)
Ex. Private 24' Access
Esmt. for Lot 14
(To Be Abandoned)
Ex. Private 24' Access Esmt.
- Lots 14 & 15 and Pres. Par. "B"
(To be Abandoned)
S78°34'22"E
200.22'
25.30'
232.88'
153.76'
34
50,670 SF
1.1632 Acs
15
N03°03'31"E
Ex. Septic Area
207.58'
S20°17'49"W
N66°11'28"W
205.53'
10' BRL
30' BRL
65' BRL
90' BRL
20'
45.00'
65'
90'
Preservatio
Brar
Sect
Plat #
'arcel "B"
ood
One
728
E 134060