


Maura J. Rossman, M.D., Health Officer

## **MEMORANDUM**

Sent via email to [tim@heritagemaryland.com](mailto:tim@heritagemaryland.com)

**TO:** Tim Feaga

**FROM:** Kevin M. Wolf, LEHS, REHS/RS, Supervisor  
Groundwater Mgmt. Sec.  
Well & Septic Program 

**DATE:** October 24, 2018

**RE:** 3062 Bethany Lane/9015 Barn Hill Ct. (*German Property*)  
Ellicott City, MD 21042  
M. 17 G.20 P. 132- 2.588AC  
(Demolition of existing sfd – rebuild new SFD)

This is to advise that the Howard County Health Department recommends issuance of the demolition permit for the above referenced property.

The current drilled well (tag unknown) that was utilized for the above referenced property was properly located, abandoned and sealed. . This task was completed by Michael Barlow Well Drilling (MWD 355) on 10/12/2018. The abandonment report was received by this office for record of completion.

The current septic system (tank and trench) was properly located and abandoned. The system components were pumped out by Jet Septic on 10/8/2018 (respectively). That same day J.E. Feaga & Son Excavating Inc. collapsed and filled in the septic tank with clean fill. Copies of invoices have been received by this office for completion. Plans to rebuild on this parcel will require you to connect to public water and sewer per Howard County Code.

**IF ANY WELL OR SEPTIC COMPONENTS ARE FOUND DURING SITE WORK, YOU MUST NOTIFY THIS OFFICE IMMEDIATELY!!**

KMW  
Cc: File



Bureau of Environmental Health  
 7178 Columbia Gateway Drive, Columbia, MD 21046-2147  
 Main: 410-313-2640 | Fax: 410-313-2648  
 TDD 410-313-2323 | Toll Free 1-866-313-6300  
 www.hchealth.org  
 Facebook: www.facebook.com/hocohealth  
 Twitter: HowardCoHealthDep

Maura J. Rossman, M.D., Health Officer

**DEMOLITION REQUEST FORM**

(Please fill in all blanks)

**Information of Property to be Demolished:**

Bethany Lane, LLC  
 Current Owner's Name

3062 Bethany Ln aka 9015 Barn Hill Ct.  
 Property Address  
22 Ellicott City, MD 21042  
 Lot #

Subdivision (if applicable)

Charles P. German  
 All Prior Owners' Names (if requested or known)

0017 0132 02-379.562  
 Tax Map Parcel # Tax ID #

Subdivision  
 Purpose/Reason for Demolition

Subdivision  
 Future plans of property after demo (i.e. subdivision, parking lot, re-build new house, etc...)

If a subdivision, SDP# F-18-010 Has the structure(s) been deemed unsafe by DILP  YES  NO

**UTILITY RECORDS:**

Property currently connected to public water  YES  NO

Property currently connected to public sewer  YES  NO

Does the property currently have any wells and/or septic systems  YES  NO

→ Explain:

well and septic abandoned

\*Note: Any wells and/or septic systems that are to remain may require an approved percolation certification plan under Howard County Code Sec. 3.805

\*Note: Any septic systems that are to be abandoned must be done by a septic contractor with documentation of the process.

\*Note: All abandoned wells are to be sealed by a well driller licensed by the Maryland State Board of Well Drillers COMAR Sec 26.04.04.11 Abandonment Standards D (3)

**COMMENTS:**

Tim Feaga  
 Applicant's Name (please print)

410-489-7900  
 Applicant's Phone #

Tim@HeritageMaryland.com  
 Applicant's Email

410-489-4754  
 Applicant's Fax #

[Signature]  
 Applicant's Signature

10/17/18  
 Date



J.E. FEAGA & SON EXCAVATING INC.

1625 HENRYTON ROAD  
MARRIOTTSVILLE, MD 21104  
410-442-5623

STATEMENT DATE  
10-13-18

INVOICE # 22037

BETHANY LANE LLC  
15950 NORTH AVE.  
LISBON MD 21765

DATE	DESCRIPTION	CHARGE	CREDIT
BALANCE			
	GERMAN PROPERTY		
10-8	DIG OPEN AND FILL		
	SEPTIC TANK AT		
	3062 BEHANY LA.		
	MIN.CHAR.	800.00	
	FILL DIRT	200.00	200.00
	TOTAL		\$ 800.00
	ACCOUNTS PAST 30 DAYS		^
	1.5% SERVICE CHARGE		

THANK YOU

WATER WELL ABANDONMENT-SEALING REPORT FORM

**SUBMIT COPIES OF COMPLETED FORM TO:**

- \* COUNTY ENVIRONMENTAL AGENCY (contact MDE, WMA if address needed)
- \* WELL OWNER
- \* MDE, WATER MANAGEMENT ADMINISTRATION, WELL PROGRAM

DATE WELL ABANDONED: 10/12/2018 (month/day/year)


\* PERMIT NUMBER OF ABANDONED WELL (if any) \_\_\_\_\_

\* PERMIT NUMBER OF REPLACEMENT WELL: \_\_\_\_\_

\* PERSON ABANDONING WELL: Michael Barlow WELL DRILLER'S LICENSE NUMBER: 355  
CIRCLE: (MWD) MSD / MGD

\* OWNER'S NAME: Heritage Land Development

SITE LOCATION MAP



\* WELL LOCATION:  
COUNTY: Howard  
NEAREST TOWN: Ellicott City  
TAX MAP \_\_\_\_\_ BLOCK \_\_\_\_\_ PARCEL \_\_\_\_\_  
SUBDIVISION: \_\_\_\_\_  
SECTION: \_\_\_\_\_ LOT: \_\_\_\_\_  
STREET ADDRESS: 3062 Bethany Lane

LATITUDE 39.28718

LONGITUDE 76.85860

LOG OF SEALING MATERIAL

MATERIAL	FEET	
	FROM	TO
Cement Grout	105	0
VOLUME OF MATERIAL USED		
<u>2850 lbs Cement</u>		

\* TYPE OF WELL BEING ABANDONED:  
 DRILLED                       JETTED  
 BORED                          HAND DUG  
 OTHER (specify) \_\_\_\_\_

\* USE CODE:  
 DOMESTIC                       MUNICIPAL/PUBLIC  
 IRRIGATION                     INDUSTRIAL  
 TEST/OBSERVATION            GEOTHERMAL

\* TYPE OF CASING:  
 STEEL                               PLASTIC  
 CONCRETE                         OTHER (specify) \_\_\_\_\_

SIZE OF CASING: 6 INCHES IN DIAMETER

DEPTH OF WELL: 105 FEET DEEP

WAS ANY CASING REMOVED?  YES  NO  
If yes, length removed, in feet: \_\_\_\_\_


WAS CASING RIPPED OR PERFORATED?  YES  NO

SIGNATURE: [Signature] LICENSE#: 355

Pursuant to § 10-624 of the State Govt. Article of the Maryland Code, personal info requested on this form is used in processing this form pursuant to COMAR 26.04.04. Failure to provide the info may result in this form not being processed. You have the right to inspect, amend, or correct this form. The Maryland Department of the Environment is subject to the Maryland Public Information Act. This form may be made available on the Internet via MDE's website and is subject to inspection or copying, in whole or in part, by the public and other governmental agencies, if not protected by federal or State Law.

CIRCLE ONE: (MWD) MSD / MGS      DATE: 10/12/18 ⊕

Pictures submitted by applicant on 3062 Bethany Lane Demolition request. Pictures show contractor pumping and abandoning existing septic. (10/17/2018)





MARYLAND DEPARTMENT OF THE ENVIRONMENT, WATER MANAGEMENT ADMINISTRATION  
1800 Washington Blvd., Baltimore, Maryland 21230 (410) 537-3784

WATER WELL ABANDONMENT-SEALING REPORT FORM

SUBMIT COPIES OF COMPLETED FORM TO:

- \* COUNTY ENVIRONMENTAL AGENCY (contact MDE, WMA if address needed)
- \* WELL OWNER
- \* MDE, WATER MANAGEMENT ADMINISTRATION, WELL PROGRAM

DATE WELL ABANDONED: 10/12/2018 (month/day/year)

\* PERMIT NUMBER OF ABANDONED WELL (if any) \_\_\_\_\_  
\* PERMIT NUMBER OF REPLACEMENT WELL: \_\_\_\_\_

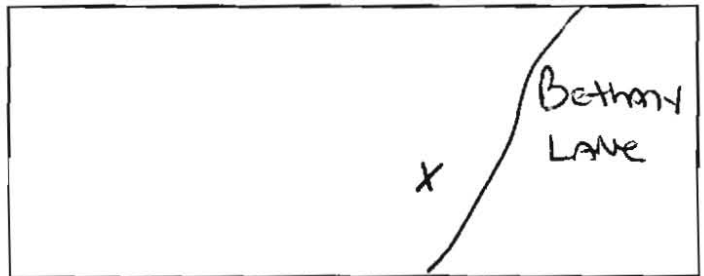
\* PERSON ABANDONING WELL: Michael Barlow WELL DRILLER'S LICENSE NUMBER: 355  
CIRCLE: (MWD) MSD / MGD

\* OWNER'S NAME: Heritage Land Development

\* WELL LOCATION:  
COUNTY: HOWARD  
NEAREST TOWN: Ellicott City  
TAX MAP \_\_\_\_\_ BLOCK \_\_\_\_\_ PARCEL \_\_\_\_\_  
SUBDIVISION: \_\_\_\_\_  
SECTION: \_\_\_\_\_ LOT: \_\_\_\_\_  
STREET ADDRESS: 3062 Bethany Lane

LATITUDE 39.28718  
LONGITUDE 76.85860

SITE LOCATION MAP



LOG OF SEALING MATERIAL

MATERIAL	FEET	
	FROM	TO
Cement Grout	105	0

VOLUME OF MATERIAL USED

2850 lbs Cement

\* TYPE OF WELL BEING ABANDONED:  
 DRILLED  JETTED  
 BORED  HAND DUG  
 OTHER (specify) \_\_\_\_\_

\* USE CODE:  
 DOMESTIC  MUNICIPAL/PUBLIC  
 IRRIGATION  INDUSTRIAL  
 TEST/OBSERVATION  GEOTHERMAL

\* TYPE OF CASING:  
 STEEL  PLASTIC  
 CONCRETE  OTHER (specify) \_\_\_\_\_

SIZE OF CASING: 6 INCHES IN DIAMETER

DEPTH OF WELL: 105 FEET DEEP

WAS ANY CASING REMOVED? \_\_\_ YES  NO  
If yes, length removed, in feet: \_\_\_\_\_

WAS CASING RIPPED OR PERFORATED? \_\_\_ YES  NO

Pursuant to § 10-624 of the State Govt. Article of the Maryland Code, personal info requested on this form is used in processing this form pursuant to COMAR 26.04.04. Failure to provide the info may result in this form not being processed. You have the right to inspect, amend, or correct this form. The Maryland Department of the Environment is subject to the Maryland Public Information Act. This form may be made available on the Internet via MDE's website and is subject to inspection or copying, in whole or in part, by the public and other governmental agencies, if not protected by federal or State Law.

355

(MWD) MSD / MGS

10/12/18