

\*\*\*\*\*  
 WATER WELL ABANDONMENT-SEALING REPORT FORM  
 \*\*\*\*\*

DK 15079-PMW2

SUBMIT COPIES OF COMPLETED FORM TO:

- \* COUNTY ENVIRONMENTAL AGENCY (contact MDE, WMA if address needed)
- \* WELL OWNER
- \* MDE, WATER MANAGEMENT ADMINISTRATION, WELL PROGRAM

DATE WELL ABANDONED: 08/19/2015 (month/day/year)

\* PERMIT NUMBER OF ABANDONED WELL (if any)

HO - 950 - 955

\* PERMIT NUMBER OF REPLACEMENT WELL: n/a

\* PERSON ABANDONING WELL: Kevin Weigle

WELL DRILLER'S LICENSE NUMBER: 552

CIRCLE: MWD / MSD / MGD

\* OWNER'S NAME: Praxair

\* WELL LOCATION:

COUNTY: Howard  
 NEAREST TOWN: Jessup  
 TAX MAP BLOCK PARCEL  
 SUBDIVISION:  
 SECTION: LOT:  
 STREET ADDRESS: 8025 Dorsey Run Road

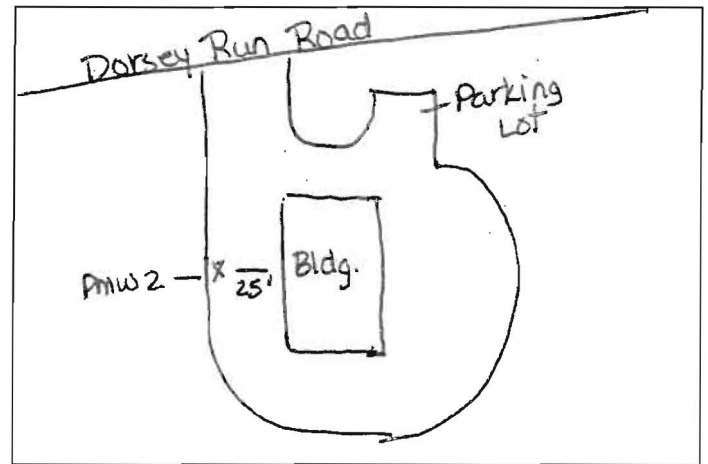
LATITUDE 39.149658

LONGITUDE -76.784595

Kevin Weigle  
 Drillers Signature

1 MWD 552  
 License No.

SITE LOCATION MAP



\* TYPE OF WELL BEING ABANDONED:

DRILLED  JETTED  
 BORED  HAND DUG  
 OTHER (specify)

\* USE CODE: DOMESTIC

IRRIGATION  MUNICIPAL/PUBLIC  
 TEST/OBSERVATION  INDUSTRIAL  
 GEOTHERMAL

\* TYPE OF CASING:

STEEL  PLASTIC  
 CONCRETE  OTHER (specify)

SIZE OF CASING: 6 INCHES IN DIAMETER

DEPTH OF WELL: 25 FEET DEEP

WAS ANY CASING REMOVED?  YES  NO

If yes, length removed, in feet: 2

WAS CASING RIPPED OR PERFORATED?  YES  NO

LOG OF SEALING MATERIAL

MATERIAL	FEET	
	FROM	TO
Cement Grout Slurry	0	25
VOLUME OF MATERIAL USED		
313 lbs Portland cement		
18 lbs granular bentonite		

\*\*\*\*\*  
 WATER WELL ABANDONMENT-SEALING REPORT FORM  
 \*\*\*\*\*

DK 15079-PMW3

SUBMIT COPIES OF COMPLETED FORM TO:

- \* COUNTY ENVIRONMENTAL AGENCY (contact MDE, WMA if address needed)
- \* WELL OWNER
- \* MDE, WATER MANAGEMENT ADMINISTRATION, WELL PROGRAM

DATE WELL ABANDONED: 08/19/2015 (month/day/year)

\* PERMIT NUMBER OF ABANDONED WELL (if any)

HO - 950 - 955

\* PERMIT NUMBER OF REPLACEMENT WELL: n/a

\* PERSON ABANDONING WELL: Kevin Weigle

WELL DRILLER'S LICENSE NUMBER: 552

CIRCLE: MWD / MSD / MGD

\* OWNER'S NAME: Praxair

\* WELL LOCATION:

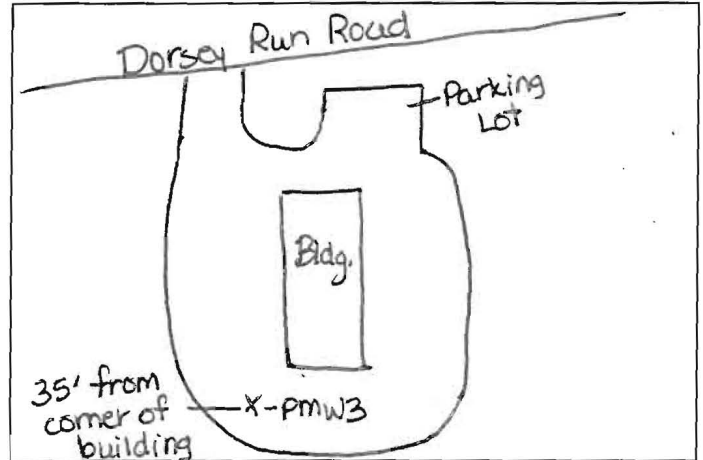
COUNTY: Howard  
 NEAREST TOWN: Jessup  
 TAX MAP \_\_\_\_\_ BLOCK \_\_\_\_\_ PARCEL \_\_\_\_\_  
 SUBDIVISION: \_\_\_\_\_  
 SECTION: \_\_\_\_\_ LOT: \_\_\_\_\_  
 STREET ADDRESS: 8025 Dorsey Run Road

LATITUDE 3 - . - - - - -

LONGITUDE 7 - . - - - - -

Kevin Weigle 1 MWD 552  
 Drillers Signature License No.

SITE LOCATION MAP



\* TYPE OF WELL BEING ABANDONED:

DRILLED \_\_\_\_\_ JETTED \_\_\_\_\_  
 BORED \_\_\_\_\_ HAND DUG \_\_\_\_\_  
 \_\_\_\_\_ OTHER (specify) \_\_\_\_\_

\* USE CODE: DOMESTIC

\_\_\_\_\_ IRRIGATION \_\_\_\_\_ MUNICIPAL/PUBLIC  
 TEST/OBSERVATION \_\_\_\_\_ INDUSTRIAL  
 \_\_\_\_\_ \_\_\_\_\_ GEOTHERMAL

\* TYPE OF CASING:

\_\_\_\_\_ STEEL \_\_\_\_\_  PLASTIC  
 \_\_\_\_\_ CONCRETE \_\_\_\_\_ OTHER (specify) \_\_\_\_\_

SIZE OF CASING: 6 INCHES IN DIAMETER

DEPTH OF WELL: 15 FEET DEEP

WAS ANY CASING REMOVED?  YES \_\_\_\_\_ NO

If yes, length removed, in feet: 2

WAS CASING RIPPED OR PERFORATED? \_\_\_\_\_ YES  NO

LOG OF SEALING MATERIAL

MATERIAL	FEET	
	FROM	TO
Cement Grout Slurry	0	15
VOLUME OF MATERIAL USED		
188 lbs Portland cement		
11 lbs granular bentonite		



\*\*\*\*\*  
 WATER WELL ABANDONMENT-SEALING REPORT FORM  
 \*\*\*\*\*

PK15079-PMW5

SUBMIT COPIES OF COMPLETED FORM TO:

- \* COUNTY ENVIRONMENTAL AGENCY (contact MDE, WMA if address needed)
- \* WELL OWNER
- \* MDE, WATER MANAGEMENT ADMINISTRATION, WELL PROGRAM

DATE WELL ABANDONED: 08/19/2015 (month/day/year)

\* PERMIT NUMBER OF ABANDONED WELL (if any)

HO - 950 - 955

\* PERMIT NUMBER OF REPLACEMENT WELL: n/a

\* PERSON ABANDONING WELL: Kevin Weigle

WELL DRILLER'S LICENSE NUMBER: 552

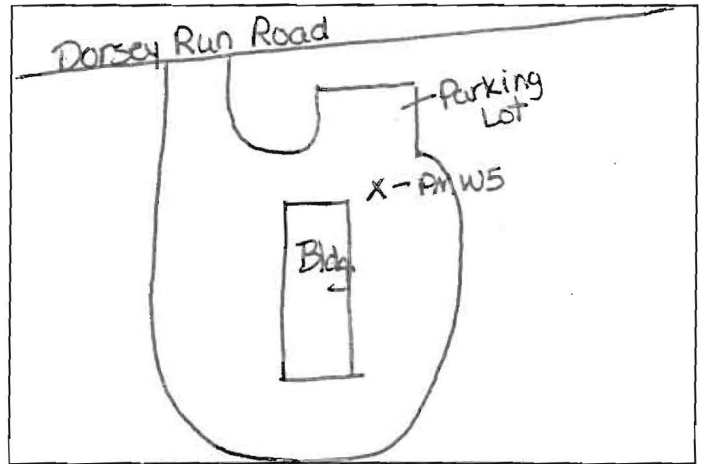
CIRCLE: MWD / MSD / MGD

\* OWNER'S NAME: Praxair

\* WELL LOCATION:

SITE LOCATION MAP

COUNTY: Howard  
 NEAREST TOWN: Tessup  
 TAX MAP BLOCK \_\_\_\_\_ PARCEL \_\_\_\_\_  
 SUBDIVISION: \_\_\_\_\_  
 SECTION: \_\_\_\_\_ LOT: \_\_\_\_\_  
 STREET ADDRESS: 8025 Dorsey Run Road



LATITUDE 39.150153

LONGITUDE -76.784110

Kevin P. Weigle 1 MW0552  
 Drillers Signature License No.

\* TYPE OF WELL BEING ABANDONED:

- DRILLED  JETTED
- BORED  HAND DUG
- OTHER (specify) \_\_\_\_\_

LOG OF SEALING MATERIAL

\* USE CODE: DOMESTIC

- IRRIGATION  MUNICIPAL/PUBLIC
- TEST/OBSERVATION  INDUSTRIAL
- \_\_\_\_\_  GEOTHERMAL

MATERIAL	FEET	
	FROM	TO
Cement Grout Slurry	0	28
VOLUME OF MATERIAL USED		
350 lbs Portland cement		
20 lbs granular bentonite		

\* TYPE OF CASING:

- STEEL  PLASTIC
- CONCRETE  OTHER (specify) \_\_\_\_\_

SIZE OF CASING: 6 INCHES IN DIAMETER

DEPTH OF WELL: 28 FEET DEEP

WAS ANY CASING REMOVED?  YES  NO

If yes, length removed, in feet: 2

WAS CASING RIPPED OR PERFORATED?  YES  NO