

# APPLICATION

FOR PERCOLATION TESTING AND SITE EVALUATION

TEST DATE(S) \_\_\_\_\_ TEST TIME \_\_\_\_\_

AP 52018-D  
DATE 4/9/04

AGENCY REVIEW: \_\_\_\_\_

DO NOT WRITE ABOVE THIS LINE

I HEREBY APPLY FOR THE NECESSARY TESTING/EVALUATION PRIOR TO ISSUANCE OF SEWAGE DISPOSAL SYSTEM PERMIT(S) TO:

CHECK AS NEEDED:

- CONSTRUCT NEW SEPTIC SYSTEM(S)
- REPAIR/ADD TO AN EXISTING SEPTIC SYSTEM
- REPLACE AN EXISTING SEPTIC SYSTEM

CHECK AS NEEDED:

- NEW STRUCTURE(S)
- ADDITION TO AN EXISTING STRUCTURE
- REPLACE AN EXISTING STRUCTURE

CHECK ONE:

- CREATE NEW LOT(S)
- BUILD ON AN EXISTING LOT IN A SUBDIVISION
- BUILD ON AN EXISTING PARCEL OF RECORD

IS THE PROPERTY WITHIN 2500' OF ANY RESERVOIR?

- YES
- NO

THE TYPE OF STRUCTURE IS:

- RESIDENTIAL WITH unknown PROPOSED BEDROOMS IN THE COMPLETED STRUCTURE (NOTE UNKNOWN IF APPROPRIATE)
- COMMERCIAL (PROVIDE DETAIL OF NUMBERS AND TYPES OF EMPLOYEES/ CUSTOMERS ON ACCOMPANYING PLAN)
- INSTITUTIONAL/GOVERNMENT (PROVIDE DETAIL OF NUMBERS AND TYPES OF EMPLOYEES/USERS ON ACCOMPANYING PLAN)

PROPERTY OWNER(S) LDG Inc. Lee Plaza

DAYTIME PHONE 301-585-7000 CELL \_\_\_\_\_ FAX \_\_\_\_\_

MAILING ADDRESS 3601 Georgia Ave. Silver Spring MD 20910  
STREET CITY/TOWN STATE ZIP

APPLICANT VanMar Associates Inc.

DAYTIME PHONE 301-829-2890 CELL \_\_\_\_\_ FAX \_\_\_\_\_

MAILING ADDRESS 310 South Main St. Mount Airy MD 21771  
STREET CITY/TOWN STATE ZIP

APPLICANT'S ROLE: DEVELOPER BUILDER BUYER RELATIVE/FRIEND REALTOR CONSULTANT

PROPERTY LOCATION  
SUBDIVISION/PROPERTY NAME Schwabe Farms LOT NO. 5

PROPERTY ADDRESS MD Route 32 West Friendship 21794  
STREET TOWN/POST OFFICE

TAX MAP PAGE(S) 15 GRID 5 PARCEL(S) 12 PROPOSED LOT SIZE 1AC±

AS APPLICANT, I UNDERSTAND THE FOLLOWING: THE SYSTEM INSTALLED SUBSEQUENT TO THIS APPLICATION IS ACCEPTABLE ONLY UNTIL PUBLIC SEWERAGE IS AVAILABLE. THIS APPLICATION IS COMPLETE WHEN ALL APPLICABLE FEES AND A SUITABLE SITE PLAN HAVE BEEN RECEIVED. I ACCEPT THE RESPONSIBILITY FOR COMPLIANCE WITH ALL M.O.S.H.A. AND "MISS UTILITY" REQUIREMENTS. APPROVAL IS BASED UPON SATISFACTORY REVIEW OF A PERC CERTIFICATION PLAN.

TEST RESULTS WILL BE MAILED TO APPLICANT. Danielle Stott  
SIGNATURE OF APPLICANT

HOWARD COUNTY HEALTH DEPARTMENT, BUREAU OF ENVIRONMENTAL HEALTH, WELL AND SEPTIC PROGRAM  
3525-H ELLICOTT MILLS DRIVE, ELLICOTT CITY, MARYLAND 21043-4544 (410) 313-1771 FAX (410) 313-2648  
TDD (410) 313-2323 TOLL FREE 1-877-4MD-DHMH

A/P

424

Brown  
L 1 1/2'

Red/Orange  
Brown micas  
w/ 10% calc  
qtz + mica schist  
Scl 6'


Brown/Black  
micas  
SI  
+ trace Rock 10'

Brown s  
- trace Rock - 12'

425

Red/Brown  
Scl 2'

Red/Brown  
Scl/SI  
w/ 25%  
Stony qtz  
and mica  
schist frags 5'



DATE	TEST #	DEPTH	START	BREAK 1" DROP	STOP 2" DROP	TIME OF 2ND INCH	P/F/H
7/13/04	424	6" / 12"	154	2:00	2:13	13 min	P
	425	5	Visual	- too much Rock			F

REMARKS holes dug per plan

SANITARIAN KJB BACKHOE Justin OTHERS Zack

TEST HOLES USED IN SDA \_\_\_\_\_ AVG. PERC TIME \_\_\_\_\_ SQ. FT/BR \_\_\_\_\_

TRENCH WIDTH \_\_\_\_\_ INLET DEPTH \_\_\_\_\_ MAX. BOT DEPTH \_\_\_\_\_ EFFECTIVE S/W \_\_\_\_\_



# APPLICATION

FOR PERCOLATION TESTING AND SITE EVALUATION

TEST DATE(S) \_\_\_\_\_ TEST TIME \_\_\_\_\_

AF 52018-E

AGENCY REVIEW: \_\_\_\_\_

DATE 4/9/04

DO NOT WRITE ABOVE THIS LINE

I HEREBY APPLY FOR THE NECESSARY TESTING/EVALUATION PRIOR TO ISSUANCE OF SEWAGE DISPOSAL SYSTEM PERMIT(S) TO:

CHECK AS NEEDED:

- CONSTRUCT NEW SEPTIC SYSTEM(S)
- REPAIR/ADD TO AN EXISTING SEPTIC SYSTEM
- REPLACE AN EXISTING SEPTIC SYSTEM

CHECK AS NEEDED:

- NEW STRUCTURE(S)
- ADDITION TO AN EXISTING STRUCTURE
- REPLACE AN EXISTING STRUCTURE

CHECK ONE:

- CREATE NEW LOT(S)
- BUILD ON AN EXISTING LOT IN A SUBDIVISION
- BUILD ON AN EXISTING PARCEL OF RECORD

IS THE PROPERTY WITHIN 2500' OF ANY RESERVOIR?

- YES
- NO

THE TYPE OF STRUCTURE IS:

- RESIDENTIAL WITH unknown PROPOSED BEDROOMS IN THE COMPLETED STRUCTURE (NOTE UNKNOWN IF APPROPRIATE)
- COMMERCIAL (PROVIDE DETAIL OF NUMBERS AND TYPES OF EMPLOYEES/ CUSTOMERS ON ACCOMPANYING PLAN)
- INSTITUTIONAL/GOVERNMENT (PROVIDE DETAIL OF NUMBERS AND TYPES OF EMPLOYEES/USERS ON ACCOMPANYING PLAN)

PROPERTY OWNER(S) LDCI Inc. J Lee Plaza

DAYTIME PHONE 301-585-7000 CELL \_\_\_\_\_ FAX \_\_\_\_\_

MAILING ADDRESS 3601 Georgia Ave. Silver Spring MD 20910  
STREET CITY/TOWN STATE ZIP

APPLICANT VanMar Associates Inc.

DAYTIME PHONE 301-829-2890 CELL \_\_\_\_\_ FAX \_\_\_\_\_

MAILING ADDRESS 310 South Main St. Mount Airy MD 21771  
STREET CITY/TOWN STATE ZIP

APPLICANT'S ROLE: DEVELOPER BUILDER BUYER RELATIVE/FRIEND REALTOR CONSULTANT

PROPERTY LOCATION  
SUBDIVISION/PROPERTY NAME Schwabe Farms LOT NO. 6

PROPERTY ADDRESS MD Route 32 West Friendship 21794  
STREET TOWN/POST OFFICE

TAX MAP PAGE(S) 15 GRID 5 PARCEL(S) 12 PROPOSED LOT SIZE 1AC±

AS APPLICANT, I UNDERSTAND THE FOLLOWING: THE SYSTEM INSTALLED SUBSEQUENT TO THIS APPLICATION IS ACCEPTABLE ONLY UNTIL PUBLIC SEWERAGE IS AVAILABLE. THIS APPLICATION IS COMPLETE WHEN ALL APPLICABLE FEES AND A SUITABLE SITE PLAN HAVE BEEN RECEIVED. I ACCEPT THE RESPONSIBILITY FOR COMPLIANCE WITH ALL M.O.S.H.A. AND "MISS UTILITY" REQUIREMENTS. APPROVAL IS BASED UPON SATISFACTORY REVIEW OF A PERC CERTIFICATION PLAN.

TEST RESULTS WILL BE MAILED TO APPLICANT. Danielle Stout  
SIGNATURE OF APPLICANT


HOWARD COUNTY HEALTH DEPARTMENT, BUREAU OF ENVIRONMENTAL HEALTH, WELL AND SEPTIC PROGRAM  
3525-H ELLICOTT MILLS DRIVE, ELLICOTT CITY, MARYLAND 21043-4544 (410) 313-1771 FAX (410) 313-2648  
TDD (410) 313-2323 TOLL FREE 1-877-4MD-DHMH

A/P

428  
 Red/Brown  
 scl w/  
 20%  
 coarse qtz  
 2 1/2'  
 Yellow/Brown  
 micaceous  
 sl  
 4 1/2'  
 Brown/Yellow  
 S  
 -Trace  
 Rock  
 12'

430  
 Brown L  
 1'  
 Orange/Yellow  
 Brown  
 scl  
 2 1/2'  
 Yellow/Brown  
 micaceous  
 sl  
 9'  
 Yellow/Brown  
 Black  
 S  
 Trace Rock  
 10'

429  
 Brown  
 L  
 1'  
 Orange/Red  
 Brown micaceous  
 scl  
 5 1/2'  
 Orange/Brown  
 Yellow micaceous  
 sl  
 9 1/2'  
 Black/Brown  
 S  
 Trace Rock  
 12'




431  
 Brown L  
 1'  
 Orange/Red  
 scl  
 2 1/2'  
 Red/Brown  
 scl w/  
 10% qtz  
 frags  
 4'  
 Orange/Brown  
 Red micaceous  
 sl  
 9'  
 Brown/Red  
 S  
 12'

432  
 Brown L  
 1'  
 Brown/Yellow  
 Orange  
 micaceous  
 scl  
 3'  
 Brown/Yellow  
 micaceous  
 sl  
 9'  
 Brown/Black  
 S w/  
 Trace Rock  
 12'

DATE	TEST #	DEPTH	START	BREAK 1" DROP	STOP 2" DROP	TIME OF 2ND INCH	PIFM
7/13/04	428	4 1/2' 12'	2:19	2:21	2:25	4min	P
	430	10'	-Visual			OK	P
	429	6' 12'	2:27	2:30	2:37	7min	P
	431	4 1/2' 12'	2:36	2:43	2:53	10min	P
	432	5' 12'	2:44	2:46	2:50	4min	P

REMARKS #432 is in a high elevation part of scale  
 SANITARIAN KJB BACKHOE Justin OTHERS Zack  
 TEST HOLES USED IN SDA \_\_\_\_\_ AVG. PERC TIME \_\_\_\_\_ SQ. FT/BR \_\_\_\_\_  
 TRENCH WIDTH \_\_\_\_\_ INLET DEPTH \_\_\_\_\_ MAX. BOT DEPTH \_\_\_\_\_ EFFECTIVE SW \_\_\_\_\_



# APPLICATION

FOR PERCOLATION TESTING AND SITE EVALUATION

TEST DATE(S) \_\_\_\_\_ TEST TIME \_\_\_\_\_

AP 5201086

AGENCY REVIEW: \_\_\_\_\_

DATE 4/9/04

DO NOT WRITE ABOVE THIS LINE

I HEREBY APPLY FOR THE NECESSARY TESTING/EVALUATION PRIOR TO ISSUANCE OF SEWAGE DISPOSAL SYSTEM PERMIT(S) TO:

CHECK AS NEEDED:

- CONSTRUCT NEW SEPTIC SYSTEM(S)
- REPAIR/ADD TO AN EXISTING SEPTIC SYSTEM
- REPLACE AN EXISTING SEPTIC SYSTEM

CHECK AS NEEDED:

- NEW STRUCTURE(S)
- ADDITION TO AN EXISTING STRUCTURE
- REPLACE AN EXISTING STRUCTURE

CHECK ONE:

- CREATE NEW LOT(S)
- BUILD ON AN EXISTING LOT IN A SUBDIVISION
- BUILD ON AN EXISTING PARCEL OF RECORD

IS THE PROPERTY WITHIN 2500' OF ANY RESERVOIR?

- YES
- NO

THE TYPE OF STRUCTURE IS:

- RESIDENTIAL WITH UNKNOWN PROPOSED BEDROOMS IN THE COMPLETED STRUCTURE (NOTE UNKNOWN IF APPROPRIATE)
- COMMERCIAL (PROVIDE DETAIL OF NUMBERS AND TYPES OF EMPLOYEES/ CUSTOMERS ON ACCOMPANYING PLAN)
- INSTITUTIONAL/GOVERNMENT (PROVIDE DETAIL OF NUMBERS AND TYPES OF EMPLOYEES/USERS ON ACCOMPANYING PLAN)

PROPERTY OWNER(S) LDEI Inc. J Lee Plaza

DAYTIME PHONE 301-585-7000 CELL \_\_\_\_\_ FAX \_\_\_\_\_

MAILING ADDRESS 8601 Georgia Ave. Silver Spring MD 20910  
STREET CITY/TOWN STATE ZIP

APPLICANT VanMar Associates Inc.

DAYTIME PHONE 301-829-2890 CELL \_\_\_\_\_ FAX \_\_\_\_\_

MAILING ADDRESS 310 South Main St. Mount Airy MD 21771  
STREET CITY/TOWN STATE ZIP

APPLICANT'S ROLE: DEVELOPER BUILDER BUYER RELATIVE/FRIEND REALTOR CONSULTANT

PROPERTY LOCATION

SUBDIVISION/PROPERTY NAME Schwabe Farms LOT NO. 3

PROPERTY ADDRESS MD Route 32 West Friendship 21794  
STREET TOWN/POST OFFICE

TAX MAP PAGE(S) 15 GRID 5 PARCEL(S) 12 PROPOSED LOT SIZE 1AC±

AS APPLICANT, I UNDERSTAND THE FOLLOWING: THE SYSTEM INSTALLED SUBSEQUENT TO THIS APPLICATION IS ACCEPTABLE ONLY UNTIL PUBLIC SEWERAGE IS AVAILABLE. THIS APPLICATION IS COMPLETE WHEN ALL APPLICABLE FEES AND A SUITABLE SITE PLAN HAVE BEEN RECEIVED. I ACCEPT THE RESPONSIBILITY FOR COMPLIANCE WITH ALL M.O.S.H.A. AND "MISS UTILITY" REQUIREMENTS. APPROVAL IS BASED UPON SATISFACTORY REVIEW OF A PERC CERTIFICATION PLAN.

TEST RESULTS WILL BE MAILED TO APPLICANT.

Danielle Stort  
SIGNATURE OF APPLICANT

HOWARD COUNTY HEALTH DEPARTMENT, BUREAU OF ENVIRONMENTAL HEALTH, WELL AND SEPTIC PROGRAM  
3525-H ELLICOTT MILLS DRIVE, ELLICOTT CITY, MARYLAND 21043-4544 (410) 313-1771 FAX (410) 313-2648  
TDD (410) 313-2323 TOLL FREE 1-877-4MD-DHMH

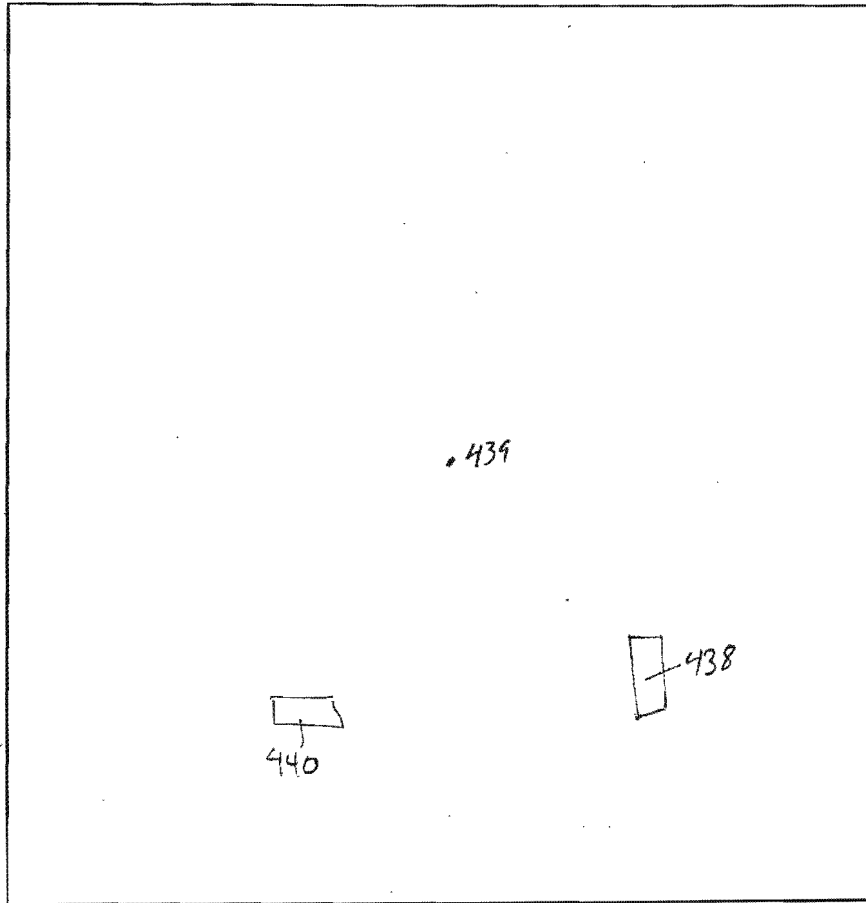
AP

438

Brown L 1'  
 Red/Orange micaceous sil 3'  
 Yellow/Brown micaceous sil 5 1/2'  
 Brown/Yellow sil w/ flagstone micaceous sil HB 6'


440

Brown L 1'  
 Orange/Red sil 1 1/2'  
 Blue/Yellow LSD flaggy micaceous sil 4'



DATE	TEST #	DEPTH	START	BREAK 1" DROP	STOP 2" DROP	TIME OF 2ND INCH	P/F/H
7/14/07	438	6'	- Visual -				F
	440	4'	- Visual -				F
	439	-					

REMARKS 439 - Not dug - Pair holes surrounding it.  
 SANITARIAN KJB BACKHOE Justin OTHERS Pack  
 TEST HOLES USED IN SDA \_\_\_\_\_ AVG. PERC TIME \_\_\_\_\_ SQ. FT/BR \_\_\_\_\_  
 TRENCH WIDTH \_\_\_\_\_ INLET DEPTH \_\_\_\_\_ MAX. BOT DEPTH \_\_\_\_\_ EFFECTIVE SW \_\_\_\_\_



# APPLICATION

FOR PERCOLATION TESTING AND SITE EVALUATION

TEST DATE(S) \_\_\_\_\_ TEST TIME \_\_\_\_\_

APR 5 2018 F  
DATE 4/9/04

AGENCY REVIEW: \_\_\_\_\_

DO NOT WRITE ABOVE THIS LINE

I HEREBY APPLY FOR THE NECESSARY TESTING/EVALUATION PRIOR TO ISSUANCE OF SEWAGE DISPOSAL SYSTEM PERMIT(S) TO:

CHECK AS NEEDED:

- CONSTRUCT NEW SEPTIC SYSTEM(S)
- REPAIR/ADD TO AN EXISTING SEPTIC SYSTEM
- REPLACE AN EXISTING SEPTIC SYSTEM

CHECK AS NEEDED:

- NEW STRUCTURE(S)
- ADDITION TO AN EXISTING STRUCTURE
- REPLACE AN EXISTING STRUCTURE

CHECK ONE:

- CREATE NEW LOT(S)
- BUILD ON AN EXISTING LOT IN A SUBDIVISION
- BUILD ON AN EXISTING PARCEL OF RECORD

IS THE PROPERTY WITHIN 2500' OF ANY RESERVOIR?

- YES
- NO

THE TYPE OF STRUCTURE IS:

- RESIDENTIAL WITH UNKNOWN PROPOSED BEDROOMS IN THE COMPLETED STRUCTURE (NOTE UNKNOWN IF APPROPRIATE)
- COMMERCIAL (PROVIDE DETAIL OF NUMBERS AND TYPES OF EMPLOYEES/ CUSTOMERS ON ACCOMPANYING PLAN)
- INSTITUTIONAL/GOVERNMENT (PROVIDE DETAIL OF NUMBERS AND TYPES OF EMPLOYEES/USERS ON ACCOMPANYING PLAN)

PROPERTY OWNER(S) LDGI Inc. Lee Plaza

DAYTIME PHONE 301-585-7000 CELL \_\_\_\_\_ FAX \_\_\_\_\_

MAILING ADDRESS 81001 Georgia Ave. Silver Spring MD 20910  
STREET CITY/TOWN STATE ZIP

APPLICANT VanMar Associates Inc.

DAYTIME PHONE 301-829-2890 CELL \_\_\_\_\_ FAX \_\_\_\_\_

MAILING ADDRESS 310 South Main St. Mount Airy MD 21771  
STREET CITY/TOWN STATE ZIP

APPLICANT'S ROLE: DEVELOPER BUILDER BUYER RELATIVE/FRIEND REALTOR CONSULTANT

PROPERTY LOCATION  
SUBDIVISION/PROPERTY NAME Schwabe Farms LOT NO. 7

PROPERTY ADDRESS MD Route 32 West Friendship 21794  
STREET TOWN/POST OFFICE

TAX MAP PAGE(S) 15 GRID 5 PARCEL(S) 12 PROPOSED LOT SIZE 1AC±

AS APPLICANT, I UNDERSTAND THE FOLLOWING: THE SYSTEM INSTALLED SUBSEQUENT TO THIS APPLICATION IS ACCEPTABLE ONLY UNTIL PUBLIC SEWERAGE IS AVAILABLE. THIS APPLICATION IS COMPLETE WHEN ALL APPLICABLE FEES AND A SUITABLE SITE PLAN HAVE BEEN RECEIVED. I ACCEPT THE RESPONSIBILITY FOR COMPLIANCE WITH ALL M.O.S.H.A. AND "MISS UTILITY" REQUIREMENTS. APPROVAL IS BASED UPON SATISFACTORY REVIEW OF A PERC CERTIFICATION PLAN.

TEST RESULTS WILL BE MAILED TO APPLICANT.

Danielle Stout  
SIGNATURE OF APPLICANT

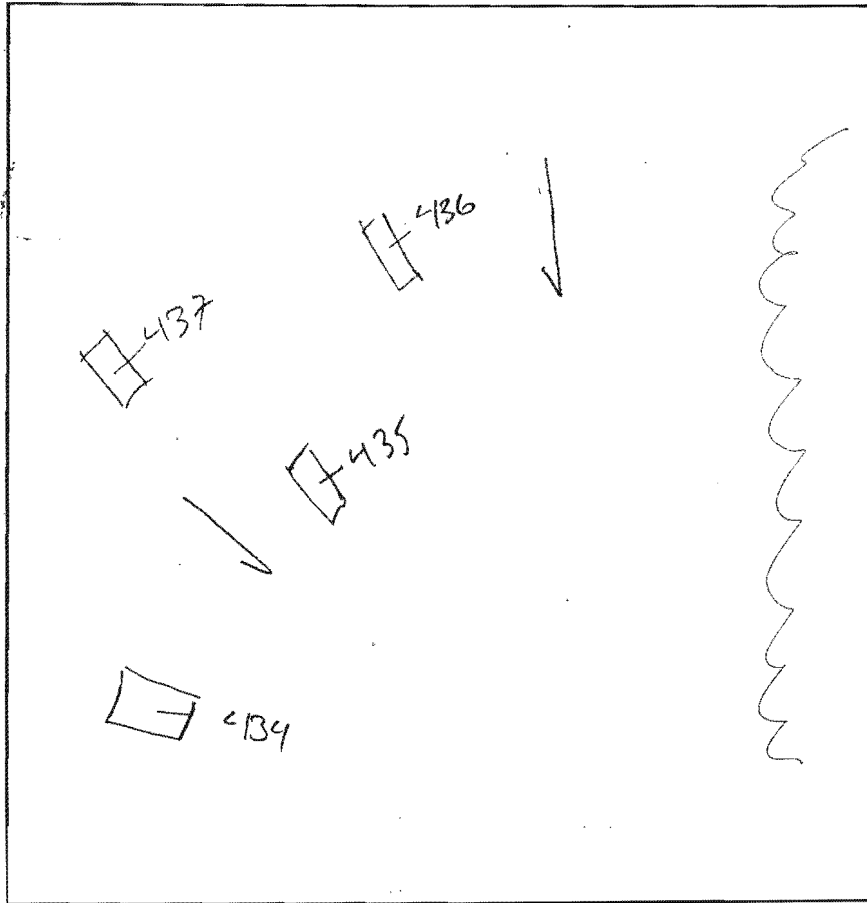
HOWARD COUNTY HEALTH DEPARTMENT, BUREAU OF ENVIRONMENTAL HEALTH, WELL AND SEPTIC PROGRAM  
3525-H ELLICOTT MILLS DRIVE, ELLICOTT CITY, MARYLAND 21043-4544 (410) 313-1771 FAX (410) 313-2648  
TDD (410) 313-2323 TOLL FREE 1-877-4MD-DHMH

AVP \_\_\_\_\_

436  
Brown  
1'  
Red/orange  
Scl  
3 1/2'  
gray micaceous  
sl  
w/ <50%  
flaggy  
mica schist  
HB 4'

435  
Brown  
L  
1'  
Red/orange  
Scl  
2'  
gray/blue  
micaceous  
sl  
flaggy  
mica schist  
HB 3'

434  
Brown  
L  
1'  
Red/Brown  
orange  
Scl  
4'  
Blue/Brown  
micaceous  
sl  
flaggy  
mica schist  
HB 6'



437  
Brown/orange  
L  
1'  
Brown/Red  
flaggy  
mica schist  
HB 5 1/2'

DATE	TEST #	DEPTH	START	BREAK 1" DROP	STOP 2" DROP	TIME OF 2ND INCH	P/F/H
7/14/04	436	4'	-	Depth to Rock -			F
	435	3'					F
	434	6'					F
	437	5 1/2'					F

REMARKS Bad holes deep Scl + <50% Rock at shallow depth  
 SANITARIAN KJB BACKHOE Justin OTHERS Zack  
 TEST HOLES USED IN SDA \_\_\_\_\_ AVG. PERC TIME \_\_\_\_\_ SQ. FT/BR \_\_\_\_\_  
 TRENCH WIDTH \_\_\_\_\_ INLET DEPTH \_\_\_\_\_ MAX. BOT DEPTH \_\_\_\_\_ EFFECTIVE SW \_\_\_\_\_

