

Kevin

HOOKED UP TO PUBLIC WATER INSTALLATION RECORD

FAX 2648

Application No. 1-80-172
Date Applied 07/18/1979

Type of Installation:
Future Capital Project Utilities Dev. Agreement
ADO No.

Applicant Address:
9569 ROUTE 99
ELLCOTT CITY MD 21042-7204

W.H.C.:
Size Tap:
Size Meter:
Sewer Add
* SKETCH *


Date of Tap _____
Length of Connection _____

Diameter _____
Kind of Pipe _____
Size of Corp. Conn. _____
Meter Size _____

Number _____
Date _____
Meter _____
Locat. _____

Sewer Connected as of 3-16-06
3-27-06
(TM)

3-16-06 TRIANGULATION



9569 OLD FREDERICK RD
Address

Reading: _____
Meter _____ Remote _____

Installed By MAT FIELDS EQUIPMENT
Plumber's Signature

SEWER INSTALLATION RECORD

Account No. 17300505
Sewer Add _____ Water Add _____
Size S.H.C.: 4"

Application No. 2-06-919
Date Applied 03/02/2006
W&S Contract No. _____
W&S Contract No. 2738-S

Street	House No.	Lot No.	Subdivision
OLD FREDERICK RD	9569		

Type of Property	Town/Vicinity & Zip	Applicant Name & Address
	ELLCOTT CITY 21042-7204	PAUL & DAWN SMITH 9569 ROUTE 99 ELLCOTT CITY MD 210427204

Type of Installation:
Future Capital Project Utilities Dev. Agreement
ADO No.

Depth of Sewer _____ Lateral _____

Length of Conn. From DH MH _____

Plugged Sewer Information _____

NOTES:

- 1) B.L.L. information, if shown, was obtained from existing record plot or local agencies and is not guaranteed by NTT, Inc.
- 2) Building line and/or Flood Zone information is subject to the interpretation of the originator.
- 3) NTT, Inc. does not certify to whether or not recorded encroachments or overlaps.
- 4) Property recorded not shown or guaranteed by this location.
- 5) Setback distance accuracy: 1/2"

Called E. Smith

2-23-06

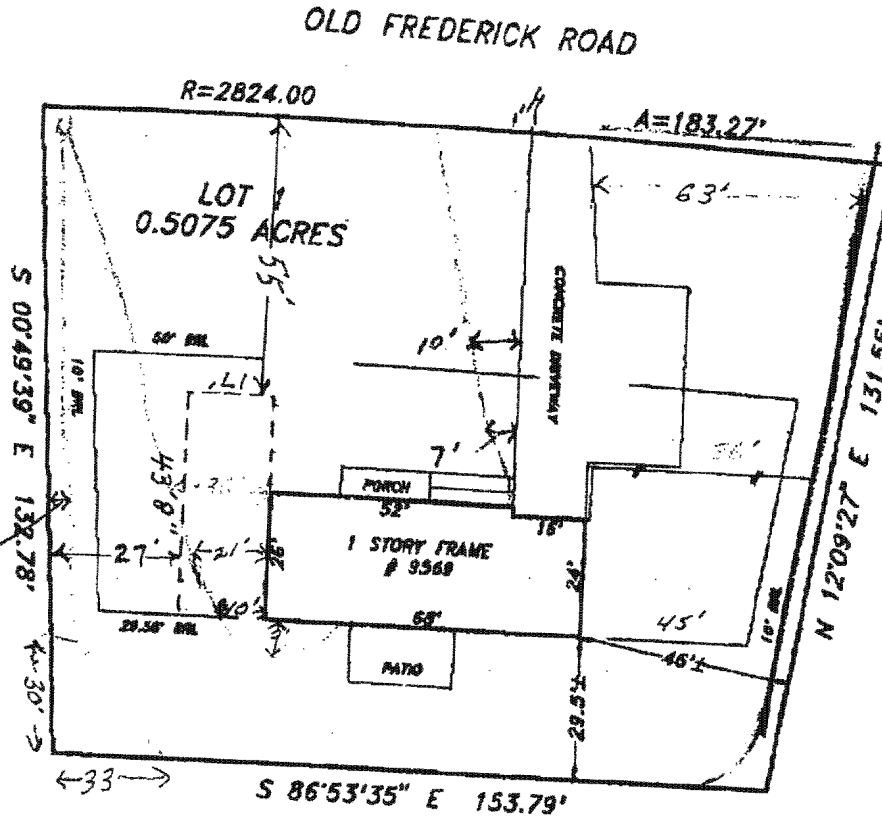
- Plan needs to show
10,000 sq ft sewage disposal area

- Septic tank for a 4 bed home
must be 1200 ~~1200~~ 1250 gal.

-tank
- upgrade must be done prior
to BP issuance.

KJB

- See Attached -



Yellow - Gas
Red - Elect
Orange - Cable TV
Green - Sewer



Subject property is shown in Zone C
on the National Flood Insurance Program
Flood Insurance Rate Map of Howard
County, Maryland, Panel # 17 of 45
Community Panel # 240044-00 179
Effective date: December 4, 1986

This is to certify that I have surveyed the property shown hereon,
being known as LOT 1
9569 OLD FREDERICK ROAD
recorded in the Land Records of Howard County, Maryland
in Plat Bk 10677 Uber Folia
for the purpose of locating the improvements thereon.



LOCATION DRAWING
9569 OLD FREDERICK ROAD
GRELLI PROPERTY
2ND ELECTION DISTRICT
HOWARD COUNTY, MARYLAND

This plat is of benefit to the consumer only insofar as it is required
by a lender or a title insurance company or its agent in connection
with a contemplated transfer, financing or refinancing purposes.
It is not to be relied upon for the establishment of location
of buildings or other existing or future structures.

NTT Associates, Inc.

16205 Old Frederick Road
Mt. Airy, Maryland 21771

Scale:	1" = 40'
Date:	JULY 23, 1996
Field by:	JLM
Drawn by:	JLM



Denotes: PerTest hole field located
Public Water

PROPERTY OF:

Robert Bolard
Richard Bolard
Vernice Bolard
Liber No. 667
Folio 385

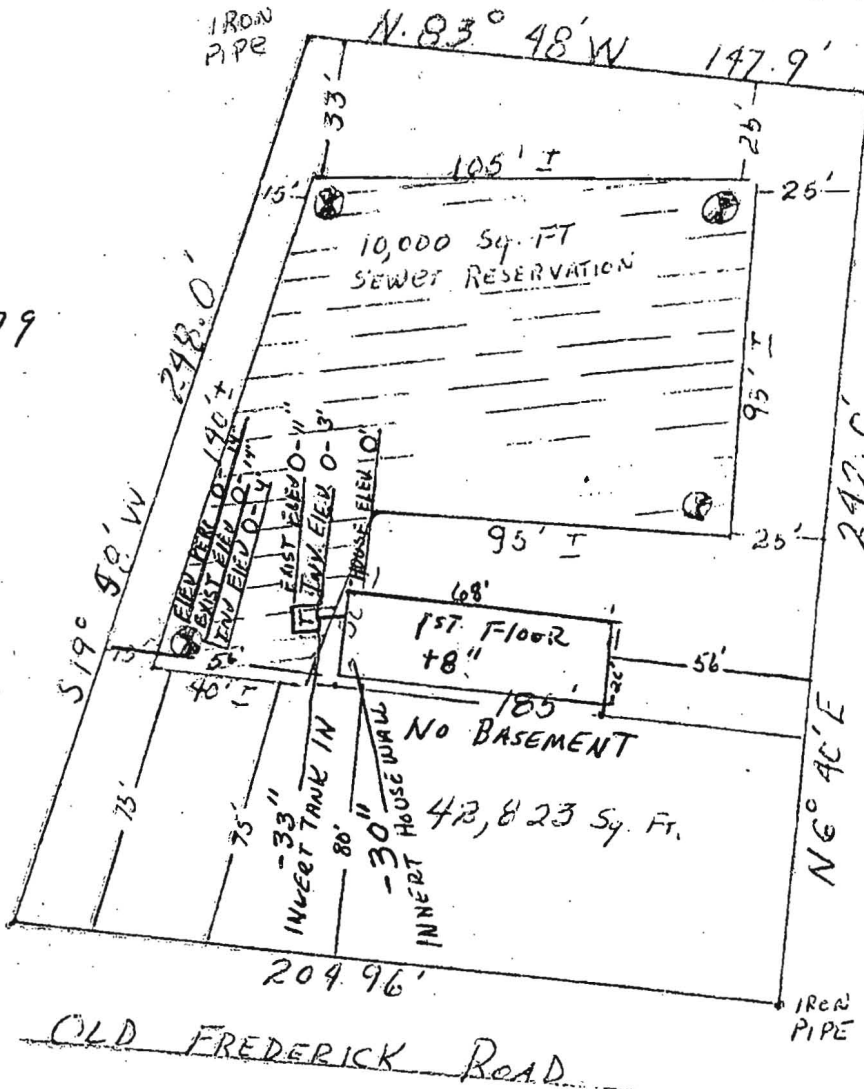
THE Lot shown herein Complies with the minimum
ownership and lot area as required by the Maryland
State Dept. of Health and Mental Hygiene.

Approved: Public water and Private sewer

Howard County Health Officer

Aug 17, 1979
Changes per
John Pfaff

8-17-79
check location
of sewer



Scale 1"=50'

I certify the above measurements are actual & correct
for this property.

John H Pfaff
June 15, 1975

8/13/79 P.M.
Hold
Not enough
elevations
&
measured
Called Mrs
Pfaff
Sawwood
She is
to have
Mrs. Pfaff
call us for
visit office.
8/16/79 Mr Pfaff c. B. B.
called - hold for 8/17
1979