

APPLICATION

Piel
4/23/84
9:30

4/23/84
9:30
4/27/84
9:30 A.M.

A 33643
P _____

SEWAGE DISPOSAL TESTING
STATE OF MARYLAND - DEPARTMENT OF HEALTH AND MENTAL HYGIENE

HOWARD COUNTY HEALTH DEPARTMENT
ENVIRONMENTAL HEALTH SERVICES
P. O. BOX 476 ELLICOTT CITY, MARYLAND 21043
TELEPHONE: 992-2330

DISTRICT _____
DATE 3/12/84

TO: THE COUNTY HEALTH OFFICER
ELLICOTT CITY, MARYLAND

I, HEREBY, APPLY FOR THE NECESSARY TEST IN ORDER TO CONSTRUCT (OR RECONSTRUCT) A SEWAGE DISPOSAL SYSTEM.

PROPERTY OWNER PETER D. CONGEDO

ADDRESS 2915 DUVALL Rd. BURTONSVILLE, Md. PHONE 384-2193
776-3240

PROPERTY LOCATION: Liber 0742 Folio 334

SUBDIVISION _____ LOT NO. _____

ROAD AND DESCRIPTION Old COLUMBIA PIKE near Rt. 32

SIZE OF LOT 20,000 square feet TYPE BLDG. _____
(NUMBER OF BEDROOMS)

THE SYSTEM INSTALLED UNDER THIS APPLICATION IS ACCEPTABLE ONLY UNTIL PUBLIC FACILITIES BECOME AVAILABLE. I FULLY UNDERSTAND THE

FEE CONNECTED WITH THE FILING OF THIS PERC TEST APPLICATION IS NON-REFUNDABLE UNDER ANY CIRCUMSTANCES. I ALSO AGREE TO COMPLY

WITH ALL M.O.S.H.A. REQUIREMENTS IN TESTING THIS LOT. Suzanne J. Congedo
(SIGNATURE OF APPLICANT)

APPROVED BY Frank Shinn FOR shallow bed or trench DATE 6/18/84

REJECTED BY _____ FOR _____ DATE _____

HOLD PENDING FURTHER TESTS _____ DATE _____

REASONS FOR REJECTION OR HOLDING 4/27/84 UNDERGROUND
WATER & SLOW PERC PH

BLDG. PERMIT SIGNED
AND RETURNED 11/19/84
Sual # 41738 SFD.

THIS IS NOT A PERMIT

SOIL PROFILE

0'

INDICATE NORTH - NAME ADJOINING ROADWAY AS BASE LINE.

DATE	TEST NO.	DEPTH	PRE-WET		TEST - 1" DROP		TIME
			START	STOP	START	STOP	

REMARKS _____

TYPE OF SOIL _____

TESTED BY _____ ALSO PRESENT _____

EH-12-1079

APPLICATION

SEWAGE DISPOSAL TESTING

A A 33643

STATE OF MARYLAND - DEPARTMENT OF HEALTH AND MENTAL HYGIENE

P _____

HOWARD COUNTY HEALTH DEPARTMENT
ENVIRONMENTAL HEALTH SERVICES

P. O. BOX 476 ELLICOTT CITY, MARYLAND 21043
TELEPHONE: 992-2330

DISTRICT _____

DATE 3/12/84

TO: THE COUNTY HEALTH OFFICER
ELLICOTT CITY, MARYLAND

I, HEREBY, APPLY FOR THE NECESSARY TEST IN ORDER TO CONSTRUCT (OR RECONSTRUCT) A SEWAGE DISPOSAL SYSTEM.

PROPERTY OWNER PETER D. CONGEDO

ADDRESS 2915 DUVALL Rd. Burtonsville Md. PHONE 384-2193
BURTONSVILLE

PROPERTY LOCATION:

SUBDIVISION _____ LOT NO. _____

ROAD AND DESCRIPTION Old Columbia Pike near Rt. 32

SIZE OF LOT 20,000 sq. Feet TYPE BLDG. _____
(NUMBER OF BEDROOMS)

THE SYSTEM INSTALLED UNDER THIS APPLICATION IS ACCEPTABLE ONLY UNTIL PUBLIC FACILITIES BECOME AVAILABLE. I FULLY UNDERSTAND THE FEE CONNECTED WITH THE FILING OF THIS PERC TEST APPLICATION IS NON-REFUNDABLE UNDER ANY CIRCUMSTANCES. I ALSO AGREE TO COMPLY WITH ALL M.O.S.H.A. REQUIREMENTS IN TESTING THIS LOT.

(SIGNATURE OF APPLICANT)

APPROVED BY _____ FOR _____ DATE _____

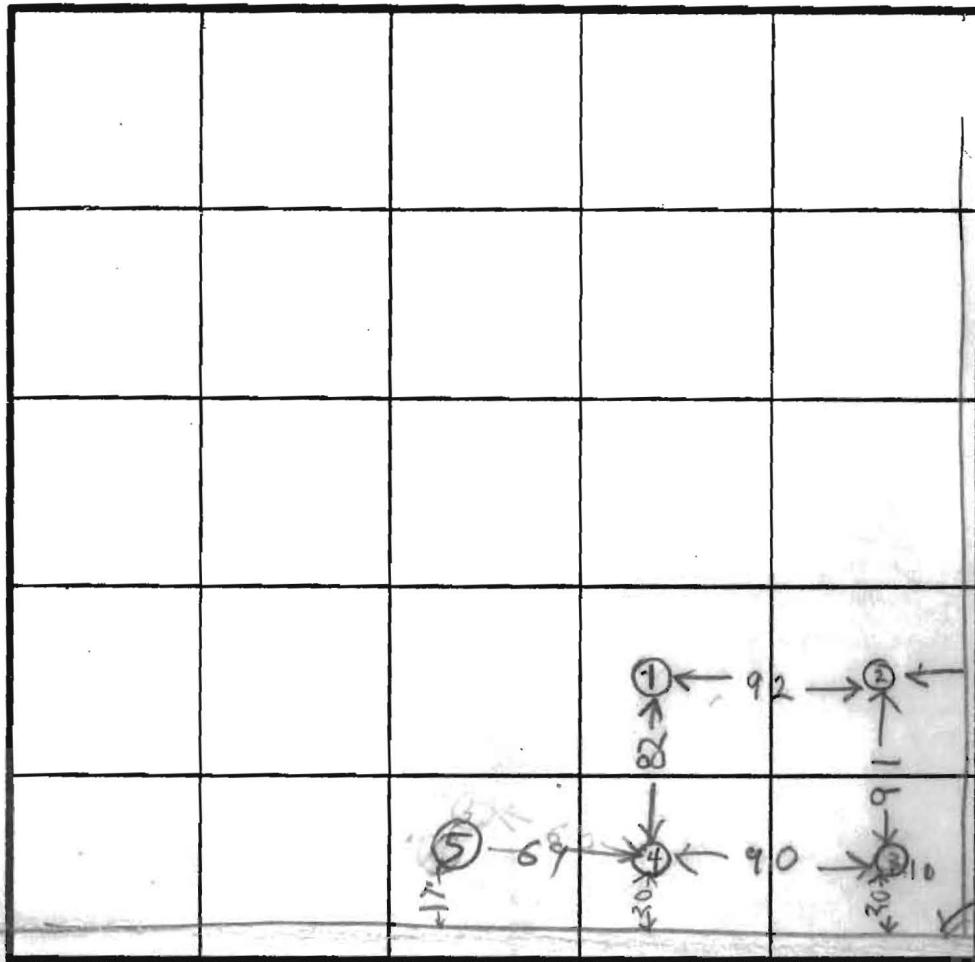
REJECTED BY _____ FOR _____ DATE _____

HOLD PENDING FURTHER TESTS _____ DATE _____

REASONS FOR REJECTION OR HOLDING _____

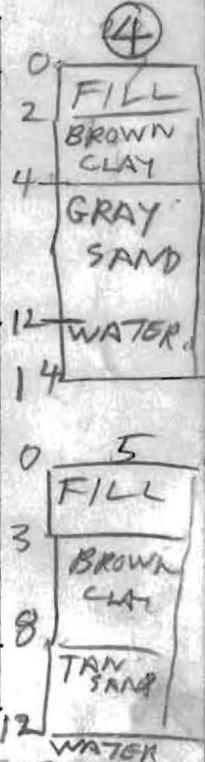
THIS IS NOT A PERMIT

SOIL PROFILE



INDICATE NORTH - NAME ADJOINING ROADWAY AS BASE LINE
OLD COLUMBIA RD

DATE	TEST NO.	DEPTH	PRE-WET		TEST - 1" DROP		TIME
			START	STOP	START	STOP	
4/2/84	1V	9	UNSAT	SFACTORY	9FT		
	2D	4 1/2	1138	1208	little per	5	17
	2S	8 1/2	1139	1145	1145	12	17
	2V	12 1/4	UNSATIS	FACTORY	12 FT		
	3D	8 1/2	214	216	216	2	4
	3S	4 1/2	215	218	218	2	9
	3V	13	LOOKS OK				
	4S	5	250	330	little per		
	4V	14	WATER 12 FT UNSAT				
	5	12	UNSATISFACTORY		12 FT		



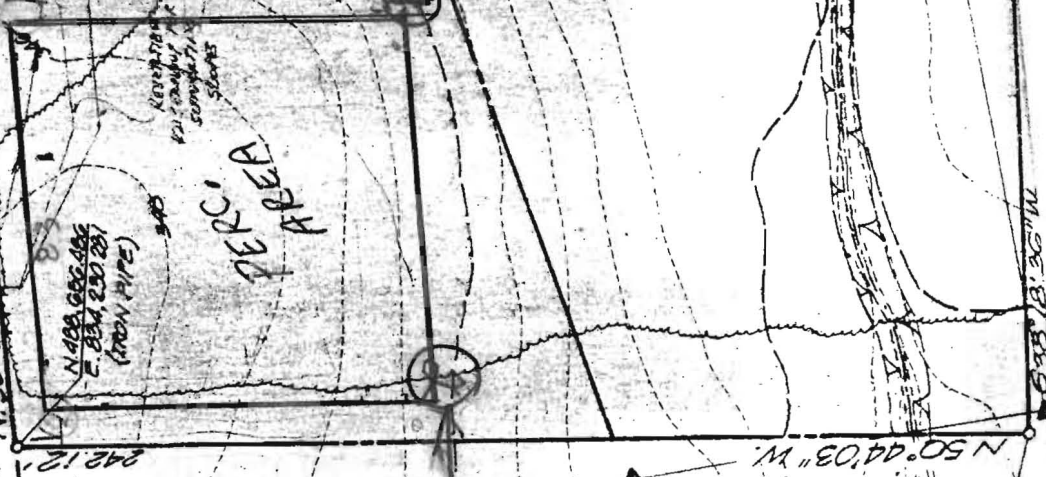
REMARKS: MR COGEDO NOT SURE IF LOT WAS TESTED BEFORE CITY WATER AVAILABLE LOT
 TYPE OF SOIL: HOLES NOT DUG IN ADVANCE BUYER MR CONGEDO
 TESTED BY: R. HODGES OWNER: RETER CONGEDO
 MR COGEDO SAID LOT OUT ON RECORD BEFORE 1972 ALSO PRESENT: BACKHOE PAUL DYMOND

EH-12-1079

SCALE = 19.4' / CM

COLUMBIA

OLD



EMERSON R WILLIAMS

1 Story
Brick -
Veneer &
Frame

DRIVEWAY

GRAVEL RD
(AS SEEN ABOVE)

PROPERTY

OLD COLUMBIA Rd

RT 25

RT 32

N 88° 55' 30\"/>

C 400 500 244
E 254 217 734
E 254 217 734
(IRON PIPE)

N 400 500 244
E 254 217 734
(IRON PIPE)

20080
R-200

PERC. AREA

REVERSE
SLOPE
SLOPES

Plant, or any
other
thing

EX. 16\"/>

EX GRAVEL

Q.M. TRIPLE 20'
PLAIN E.I. 551.70

FT

(New Reg.)
4/6/72
9:30
~~4/6/72~~
~~9:30~~

APPLICATION

A 16841

P _____

SEWAGE DISPOSAL TESTING

MARYLAND STATE DEPARTMENT OF HEALTH

HOWARD COUNTY

ELLICOTT CITY

DISTRICT 6

DATE 3/21/72

TO: THE COUNTY HEALTH OFFICER
ELLICOTT CITY, MARYLAND

I, HEREBY, APPLY FOR THE NECESSARY TESTS IN ORDER TO CONSTRUCT (OR RECONSTRUCT) A SEWAGE DISPOSAL SYSTEM.

PROPERTY OWNER Peter D. Congedo & Emily Congedo

ADDRESS 6526 Carlinda Ave., Columbia, Maryland 21046 PHONE 531-6603

PROPERTY LOCATION:

SUBDIVISION _____ LOT NO. _____

ROAD AND DESCRIPTION Old Columbia Road - nr. intersection of Rt. 32 & Rt. 29
South side of Rt. 32
(across highway from Holiday Hills)
wooded lot (next door to Hattie Thomas residence)

OCCUPANT _____ PHONE _____

PERSON TO CONSTRUCT SYSTEM _____

ADDRESS _____ PHONE _____

SIZE OF LOT 1.034 acres TYPE BLDG. Moving house to site
2
NUMBER OF BEDROOMS

IF NOT SINGLE RESIDENCE DESCRIBE _____

SIGNATURE OF APPLICANT Emily Congedo


APPROVED BY _____ FOR _____ (KIND OF SYSTEM) DATE _____

REJECTED BY B. Hodger FOR All (KIND OF SYSTEM) DATE 4/6/72

HOLD PENDING FURTHER TESTS _____ DATE _____

REASONS FOR REJECTION OR HOLDING 4/6/72 - little pers, underground water

THIS IS NOT A PERMIT



INDICATE NORTH. NAME ADJOINING ROADWAY AS BASE LINE.

DATE	TEST NO.	DEPTH	PRE-WET		TEST - 1" DROP		TIME
			START	STOP	START	STOP	

SOIL AUGER FINDING _____

TESTED BY _____

REMARKS _____

APPLICATION

A 16841

SEWAGE DISPOSAL TESTING

P _____

MARYLAND STATE DEPARTMENT OF HEALTH

HOWARD COUNTY

ELLICOTT CITY

DISTRICT 6

DATE 3/21/72

TO: THE COUNTY HEALTH OFFICER
ELLICOTT CITY, MARYLAND

I, HEREBY, APPLY FOR THE NECESSARY TESTS IN ORDER TO CONSTRUCT (OR RECONSTRUCT) A SEWAGE DISPOSAL SYSTEM.

PROPERTY OWNER Peter D. Congedo & Emily Congedo

ADDRESS 6526 Carlinda Ave., Columbia, Maryland 21046 PHONE 531-6603

PROPERTY LOCATION:

SUBDIVISION _____ LOT NO. _____

ROAD AND DESCRIPTION Old Columbia Road - nr. intersection of Rt. 32 & Rt. 29
South side of Rt. 32
(across highway from Holiday Hills)
wooded lot (next door to Hattie Thomas residence)

OCCUPANT _____ PHONE _____

PERSON TO CONSTRUCT SYSTEM _____

ADDRESS _____ PHONE _____

SIZE OF LOT 1.034 acres TYPE BLDG. Moving house to site
2
NUMBER OF BEDROOMS

IF NOT SINGLE RESIDENCE DESCRIBE _____

SIGNATURE OF APPLICANT Emily Congedo

APPROVED BY _____ FOR _____ DATE _____
(KIND OF SYSTEM)

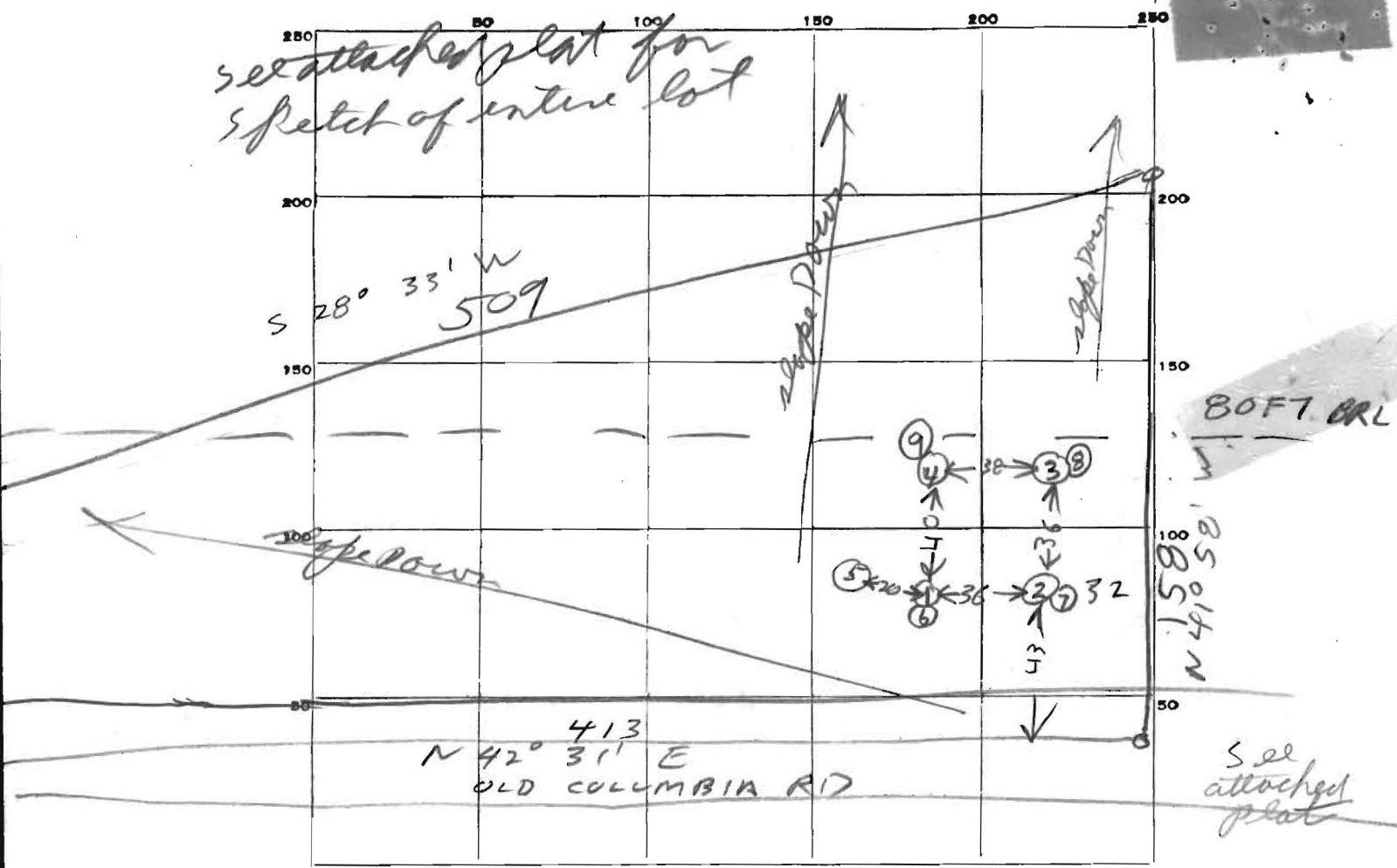
REJECTED BY _____ FOR _____ DATE _____
(KIND OF SYSTEM)

HOLD PENDING FURTHER TESTS _____ DATE _____

REASONS FOR REJECTION OR HOLDING _____

THIS IS NOT A PERMIT

see attached plot for
 sketch of entire lot



INDICATE NORTH. - NAME ADJOINING ROADWAY AS BASE LINE.

DATE	TEST NO.	DEPTH	PRE-WET		TEST - 1" DROP		TIME	
			START	STDP	START	STOP		
4/6/72	1	9	UNDER GROUND WATER					
	2	12	9FT FROM GRADE UNDERGROUND WATER					
	3	11	NO WATER					
	4	9	ROCK NO WATER					
	5	12	UNDERGROUND WATER					
	SAME PLACE AS 1	6	4 1/2	1004	1034	little pen	Failed	
	SAME PLACE AS 2	7	9 1/2	1006	1034	little pen	Failed	
	SAME PLACE AS 3	8	3 1/2	1006	1034	little pen	Failed	
	SAME PLACE AS 4	9	4	1019	1070	1020	1021	

SOIL AUGER FINDING

TESTED BY B. Hodges

REMARKS Test than on highest corner of lot
NO city water

FILE INQUIRY FORM

Property Address: 7081 O. Columbia Rd

6/30/05 called owner public sewer
not avail w/o easement

~~for~~ through neighbor's property
for public sewer line.

el called & told owner
we would need to perc;

he wants to use

existing SDA for the

↑ in bedrooms. I told

him he could write a

variance for the additional

10K NET to be identified

& submit a floor plan

w/ the letter

(KN)

January 20, 1981

Howard County Office
Department of Assessment and Taxation
Court House
Ellicott City, Maryland 21043

RE: Congedo property, Parcel
246, Tax Map 41, 1.03 acres

Dear Sir:

The above referenced property failed the standard percolation tests on
April 6, 1972, and is presently considered non-buildable.

Very truly yours,

Frank A. Skinner

Frank A. Skinner, Sanitarian
Water and Sewerage Program

FAS:hs