

# APPLICATION

SEWAGE DISPOSAL TESTING

MARYLAND STATE DEPARTMENT OF HEALTH

A 23531

P \_\_\_\_\_

HOWARD COUNTY

ELLICOTT CITY

DISTRICT 5

DATE 7/6/76

4-13  
Lobster  
10,000 ft.

*Received*

7/8/76  
9:30  
3/15/77  
9:30 AM  
3/11/77  
1:30 P.M.

TO: THE COUNTY HEALTH OFFICER  
ELLICOTT CITY, MARYLAND

I, HEREBY, APPLY FOR THE NECESSARY TESTS IN ORDER TO CONSTRUCT (OR RECONSTRUCT) A SEWAGE DISPOSAL SYSTEM.

PROPERTY OWNER Robert D. Flanigan  
ADDRESS @ Richard Hallowell  
Highland, Md. 20777 PHONE 286-2988

PROPERTY LOCATION:

SUBDIVISION \_\_\_\_\_ LOT NO. \_\_\_\_\_  
ROAD AND DESCRIPTION On E. side of Mink Hollow Rd immediately S. of  
intersection of Mink Hollow Rd & Gardner Lane  
Highland, Md.

OCCUPANT vacant land PHONE \_\_\_\_\_

PERSON TO CONSTRUCT SYSTEM Jack Fyock

ADDRESS \_\_\_\_\_ PHONE \_\_\_\_\_  
L597/F379, Map 40, Parcel 318  
SIZE OF LOT 1.000 acre TYPE BLDG. Single family, 4  
bedroom house  
NUMBER OF BEDROOMS \_\_\_\_\_

IF NOT SINGLE RESIDENCE DESCRIBE \_\_\_\_\_

SIGNATURE OF APPLICANT Richard Hallowell

APPROVED BY \_\_\_\_\_ FOR \_\_\_\_\_ DATE \_\_\_\_\_  
(KIND OF SYSTEM)

REJECTED BY \_\_\_\_\_ FOR \_\_\_\_\_ DATE \_\_\_\_\_  
(KIND OF SYSTEM)

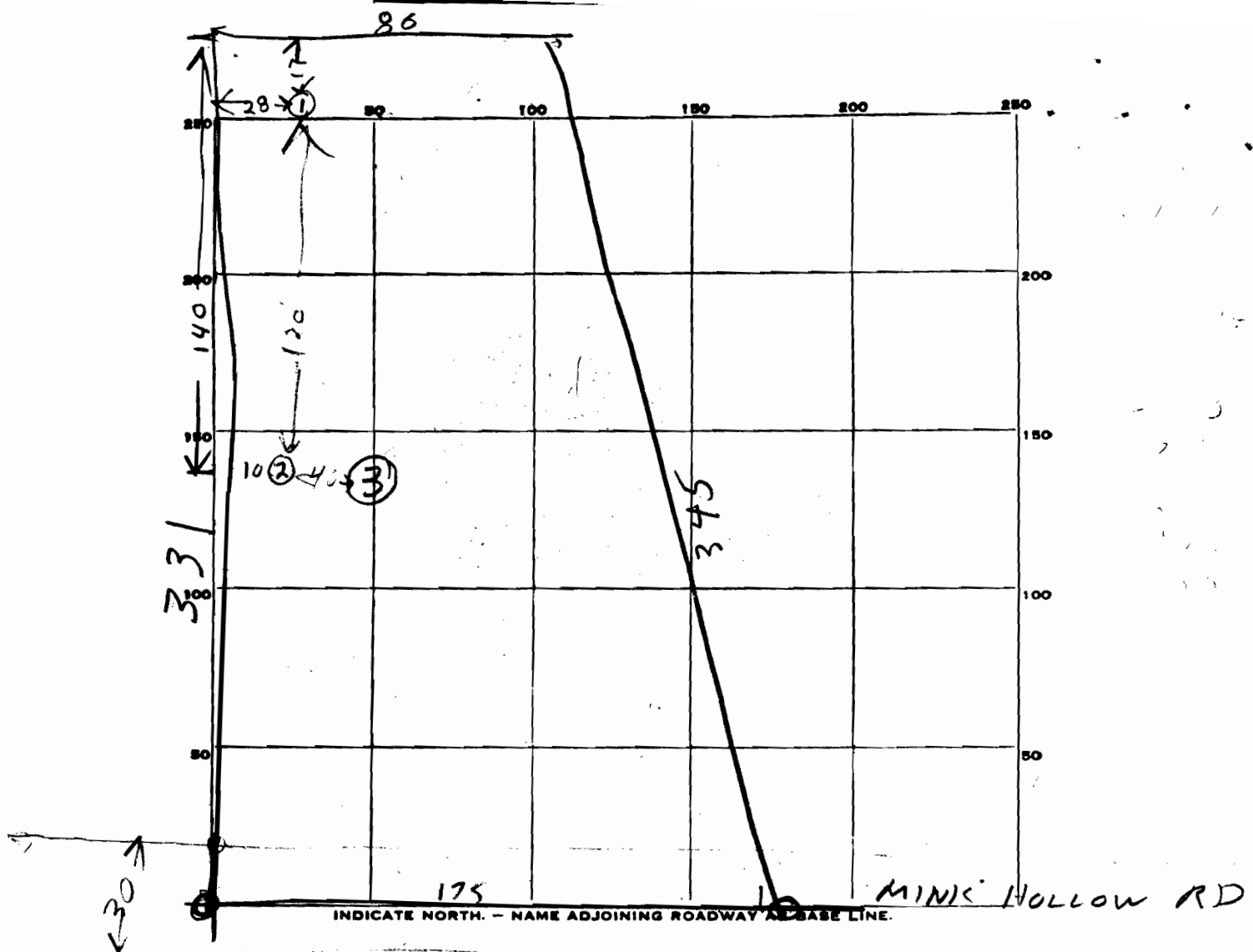
HOLD PENDING FURTHER TESTS \_\_\_\_\_ DATE \_\_\_\_\_

REASONS FOR REJECTION OR HOLDING 7/8/76 - UNDERGROUND WATER  
IN DRY SEASON. SUGGEST ENLARGE LOT & REPERC  
IN WET SEASON R.H. 3/11/77 - UNDERGROUND WATER AGAIN

# THIS IS NOT A PERMIT

796

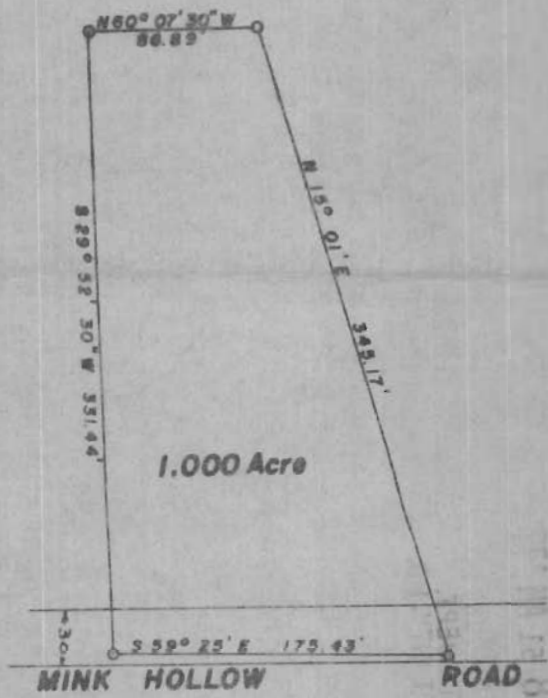

R.H.



| DATE   | TEST NO. | DEPTH | PRE-WET         |      | TEST - 1" DROP   |      | TIME | HOLE ELEVATION |
|--------|----------|-------|-----------------|------|------------------|------|------|----------------|
|        |          |       | START           | STOP | START            | STOP |      |                |
| 7/9/76 | 1D       | 13    | WATER           |      | 13 FT            |      |      | LOW            |
|        | 1S       | 2 1/2 | 225             | 235  | 235              |      |      |                |
|        | 2        | 10    | ALL SANDY WATER |      | 9 FT             |      |      | LOW            |
|        | 3D       | 12    | 242             | 307  | lillypenc FAILED |      |      | HIGHEST        |
| 7/9/76 | 3S       | 5     | 242             | 244  | 244              | 247  | 3    |                |
|        |          |       |                 |      |                  |      |      |                |
|        |          |       |                 |      |                  |      |      |                |
|        |          |       |                 |      |                  |      |      |                |
|        |          |       |                 |      |                  |      |      |                |
|        |          |       |                 |      |                  |      |      |                |

SOIL AUGER FINDING

TESTED BY B. Hodges  
 3/11/77 J. FROCK DUG SOME HOLES (R. Fyock, J. FROCK, D. Barne, R. Halliwell)  
 REMARKS HE DID NOT THINK LOT WOULD PASS BECAUSE OF UNDERGROUND WATER



PLAT OF SURVEY  
 FOR  
 MILDRED HALLOWELL  
 FIFTH ELECTION DISTRICT OF HOWARD COUNTY  
 HIGHLAND, MARYLAND  
 SCALE: 1 IN. = 100 FT.      MAY 24, 1962

*Claude M. Skinner Jr.*  
 Claude M. Skinner Jr. Reg. Engineer & Land Surveyor No 2237



7101 Mink Hollow  
 5/27/08