

PRELIMINARY

# APPLICATION

A 30173

SEWAGE DISPOSAL TESTING

STATE OF MARYLAND - DEPARTMENT OF HEALTH AND MENTAL HYGIENE

P \_\_\_\_\_

HOWARD COUNTY HEALTH DEPARTMENT  
ENVIRONMENTAL HEALTH SERVICES  
P.O. BOX 476 ELLICOTT, MARYLAND 21043  
TELEPHONE: 992-2330

DISTRICT 5th

DATE 9/10/79

TO: THE COUNTY HEALTH OFFICER  
ELLICOTT CITY, MARYLAND

I, HEREBY, APPLY FOR THE NECESSARY TEST IN ORDER TO CONSTRUCT (OR RECONSTRUCT) A SEWAGE DISPOSAL SYSTEM.

PROPERTY OWNER S. Ralph Dubrowin

ADDRESS Box 83, Clarksville, Md. 21029 PHONE 924-4777

PROPERTY LOCATION \_\_\_\_\_

SUBDIVISION \_\_\_\_\_ LOT NO. 1

ROAD AND DESCRIPTION Mink Hollow Road - opposite Richard Hallowell's property

SIZE OF LOT 4.386 acres m/1 TYPE BLDG. 3 or 4 bedrooms

THE SYSTEM INSTALLED UNDER THIS APPLICATION IS ACCEPTABLE ONLY UNTIL PUBLIC FACILITIES BECOME AVAILABLE.

I FULLY UNDERSTAND THE FEE CONNECTED WITH THE FILING OF THIS PERC TEST APPLICATION IS NON-REFUNDABLE UNDER

ANY CIRCUMSTANCES.

SIGNATURE OF APPLICANT S. Ralph Dubrowin

APPROVED BY \_\_\_\_\_ FOR \_\_\_\_\_ DATE \_\_\_\_\_

REJECTED BY \_\_\_\_\_ FOR \_\_\_\_\_ DATE \_\_\_\_\_

HOLD PENDING ~~FURTHER TESTS~~ C. B. D. Hatcher DATE 9/18/79


REASONS FOR ~~REJECTION~~ OR HOLDING 9/18/79 Hold for certified holes.

9/18/79 sent memo's via secretary. C.B.D.

# THIS IS NOT A PERMIT

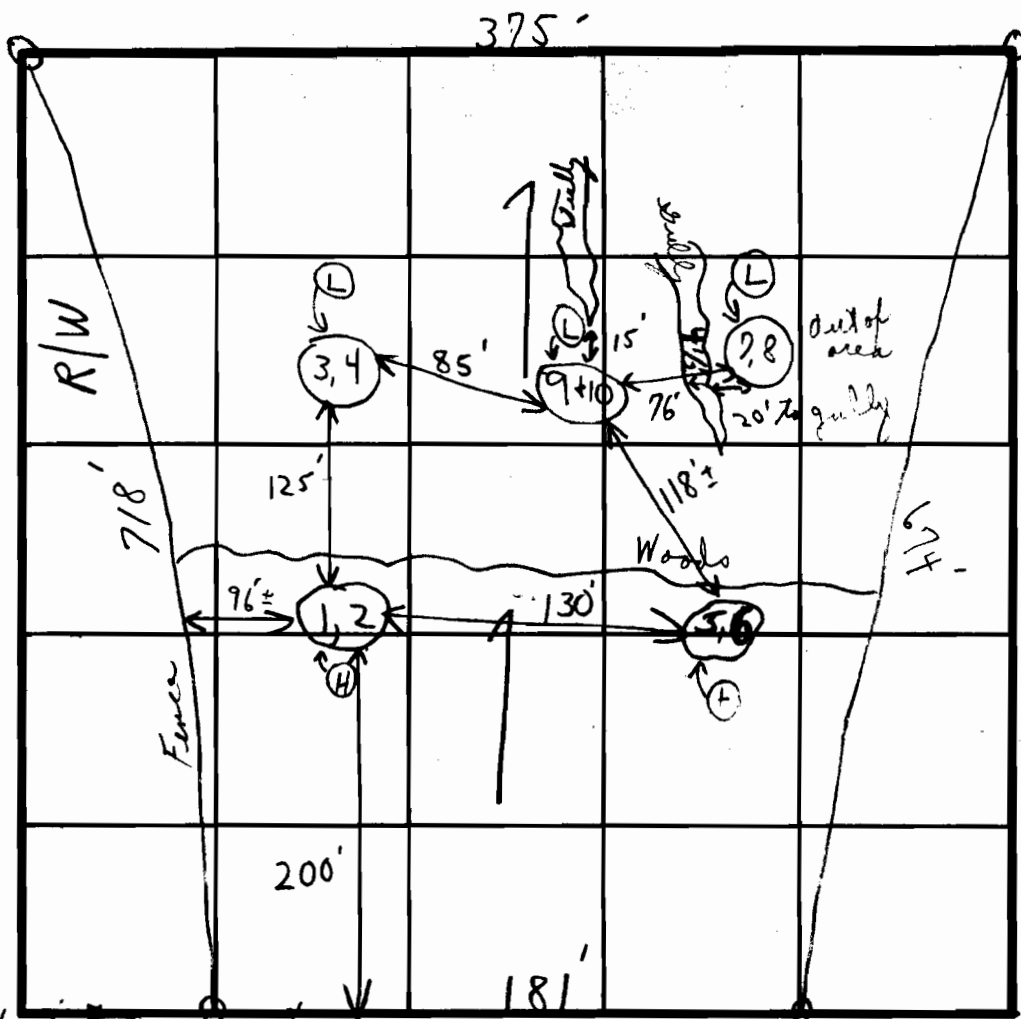
#1

SOIL PROFILE



Field sheet

Tests not per stake



Edge of site parented INDICATE NORTH - NAME ADJOINING ROADWAY AS BASE LINE  
Mink Hollow road

DATE	TEST NO.	DEPTH	PRE-WET		TEST - 1" DROP		TIME	
			START	STOP	START	STOP		
9/18/79	1	5'	10:03	10:04	10:04	10:06	2 min	
	(H) 2	13'	10:02	10:07	10:07	10:13	6 min	
	3A	3 1/2'	10:17	10:10:37	10: (little)	10: (no perc)	XX	
	(L) 4	12 1/2'	10:16	10:18	10:18	10:24	6 min	
	5	5'	Mica loam below clay					
	6	12'	:	:	:	:		
	No test?	3 1/2'	{ : loam below clay }					
	Not in area	12'	{ : : : }					
	3B	4 1/2'	11:40	11:53	11:53	12:19	26	
	(L) 9	4'	11:25	11:26	11:26	11:28	2 min	
	10	13'	11:29	11:31	11:31	11:36	5 min	

REMARKS: { Hold for certified? } 2 high holes in open { Hold for certified? }  
 holes C.B. 2 low holes in woods  
 TYPE OF SOIL: C.B.  
 TESTED BY: C.B.  
 ALSO PRESENT: Mr. Edwards, Mr. Dan Brown

N 56° 44' E  
1197.07

S 58° 57' W  
578.82

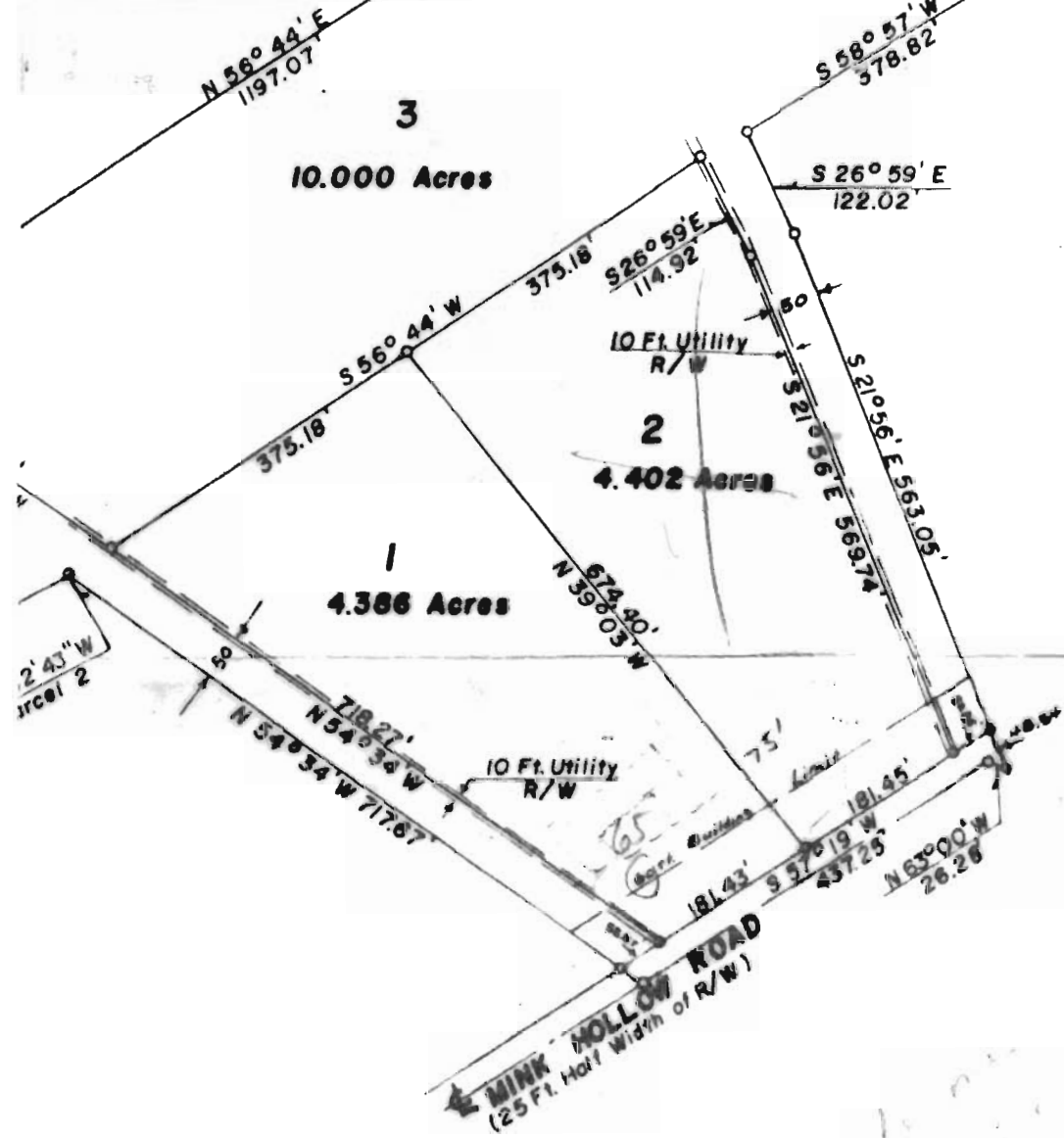
3  
10.000 Acres

S 26° 59' E  
122.02

2  
4.402 Acres

1  
4.386 Acres

2' 43" W  
1/4 Sec 2



Plat drawn by  
Claude Skinner  
May, 1959.

note - Lot #1 is the one we plan to build on. Lot #3 has now been enlarged but no effect on present plans. woods begin 200 feet from road we plan to build abt 75 feet from road (put down - not garage)

20' S 15° 50' 24" W  
CENTER LINE

2/18/59

To: Office Files S Ralph Dubrowin property 9/18/79  
From: C. B. Streaker, Field Sanitarian Lot 1 off Mink Hollow Road  
Re: Memo below & concerning certification of test hole  
required for above property

HOWARD COUNTY HEALTH DEPARTMENT

P. O. BOX 476  
ELLCOTT CITY, MARYLAND 21043  
TELEPHONE 465-3000

January 19, 1978

MEMORANDUM

TO: All Sanitarians  
FROM: Donald W. Monaghan  
RE: Perc Test and Field Location of test pits

If you require test pits to be field located you shall inform the owner and the engineer in the field at time of testing and by mail (3 copies - one for owner, one for engineer and one for our records) that:

1. Approval for lot or lots will not be granted until all perc pits are field located;
2. Field location of pits must be received by this office within two (2) months after perc tests are completed; and
3. If necessary information is not received within the prescribed time frame this department may require re-perc of the property.

DhM:hs

Mailing address { Mr. S. Ralph Dubrowin }  
                          { Box 83 Clarksville Md. 21029 }

9/18/79 Sent owner & engineers copy to owner via secretary on 9/18/79  
C.B.S.

**FISHER, COLLINS & CARTER, INC.**  
 Consulting Engineers and Land Surveyors  
 8388 Court Avenue  
 ELLICOTT CITY, MARYLAND 21043

**LETTER OF TRANSMITTAL**

(301) 461-2855

TO Howard County Health Dept.  
3430 Court House Drive  
Ellicott City, Md. 21043

DATE	OCTOBER 12, 1979	JOB NO.	
ATTENTION	MR. <del>HODGES</del> STREAIKER		
RE:	Property of S. RALPH DUBROWIN MINK HOLLOW ROAD		

GENTLEMEN:

WE ARE SENDING YOU  Attached  Under separate cover via \_\_\_\_\_ the following items:

Shop drawings     Prints     Plans     Samples     Specifications

Copy of letter     Change order     \_\_\_\_\_

COPIES	DATE	NO.	DESCRIPTION
			MYLAR DRAWING FOR PERCOLATION CERTIFICATION

THESE ARE TRANSMITTED as checked below:

- For approval     Approved as submitted     Resubmit \_\_\_\_\_ copies for approval
- For your use     Approved as noted     Submit \_\_\_\_\_ copies for distribution
- As requested     Returned for corrections     Return \_\_\_\_\_ corrected prints
- For review and comment     \_\_\_\_\_
- FOR BIDS DUE \_\_\_\_\_ 19 \_\_\_\_\_  PRINTS RETURNED AFTER LOAN TO US

REMARKS \_\_\_\_\_

\_\_\_\_\_

\_\_\_\_\_

\_\_\_\_\_

\_\_\_\_\_

\_\_\_\_\_

\_\_\_\_\_

\_\_\_\_\_

\_\_\_\_\_

COPY TO \_\_\_\_\_  
 W.O. 770

SIGNED: *Henry Fisher*

10/16/79 Dubrown Project

TO CBS

10/17/79 To: Supervisor  
From: C.B.D.

This is a per certificate  
Plat put on my desk by  
mistake

Certified hole  
plat ok.  
C.B.D.

FROM R(1)

P.M. 10/16/79 Hold for supervisor. P.M.  
C.B.D.

Discussed D.W.M. need to show as sewage disposal area  
with <sup>C.B.D.</sup> Holes (1, 2); (5, 6); (3, 4) + (9, 10) + confirm it is 10,000 sq ft.  
(S. RALPH DUBROWIN) <sub>only</sub> + no  $\pm$  C.B.D.  
P.M. Called need above corrections to Mr. Fisher C.B.D.