

APPLICATION

A 27455

1/27/78
9:30 A.M.

SEWAGE DISPOSAL TESTING

P _____

STATE OF MARYLAND - DEPARTMENT OF HEALTH AND MENTAL HYGIENE

DISTRICT 5th

HOWARD COUNTY HEALTH DEPARTMENT
ENVIRONMENTAL HEALTH SERVICES

DATE 1/18/78

P. O. BOX 476, ELLICOTT CITY, MARYLAND 21043
TELEPHONE: 465-5000, EXT. 356

See Separate Sheet for spec R17

TO: THE COUNTY HEALTH OFFICER
ELLICOTT CITY, MARYLAND

I, HEREBY, APPLY FOR THE NECESSARY TEST IN ORDER TO CONSTRUCT (OR RECONSTRUCT) A SEWAGE DISPOSAL SYSTEM. V

PROPERTY OWNER Contract Purchaser: Sparacino, Michael

ADDRESS ~~7027 Mink Hollow Road, Highland, Md.~~ PHONE 596-5708

PROPERTY LOCATION: Now 6892 Mink Hollow Road @ 4/16/08

SUBDIVISION _____ LOT NO. 5

ROAD AND DESCRIPTION Mink Hollow Road

SIZE OF LOT 12.336 acres TYPE BLDG. 3 or 4

NUMBER OF BEDROOMS _____

IF NOT SINGLE RESIDENCE DESCRIBE _____

THE SYSTEM INSTALLED UNDER THIS APPLICATION IS ACCEPTABLE ONLY UNTIL PUBLIC FACILITIES BECOME AVAILABLE.

SIGNATURE OF APPLICANT Michael Sparacino

APPROVED BY Raymond Hodge FOR Drywell DATE 3/1/78
(KIND OF SYSTEM)

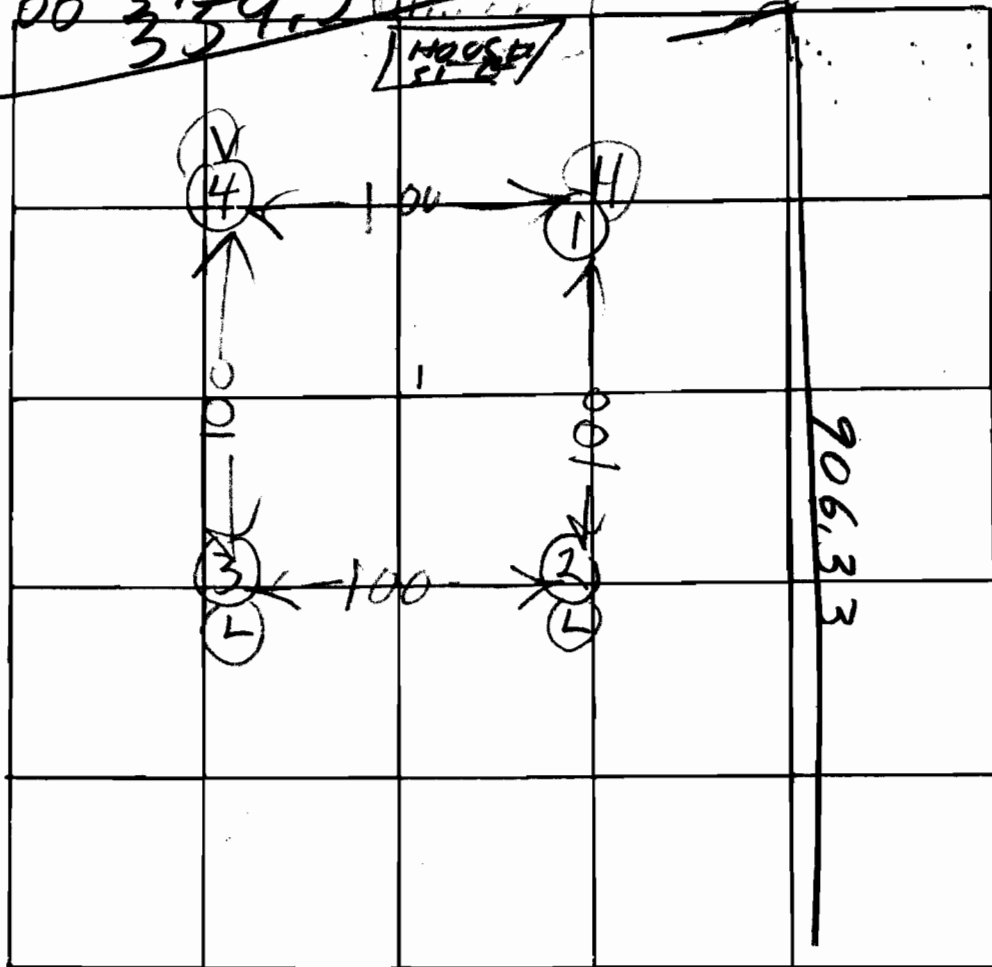
REJECTED BY _____ FOR _____ DATE _____
(KIND OF SYSTEM)

HOLD PENDING FURTHER TESTS _____ DATE _____

REASONS FOR REJECTION OR HOLDING: 1/27/78 - Per OK Hold for Certified
Hole Plat RH 2/6/78 - Field Location Letters made
24977 DM & RH said OK for Dan Boyd to
sign Plat 3/1/79 Final Plat has been signed RH

THIS IS NOT A PERMIT

S 56° 37' 55" W
359.30



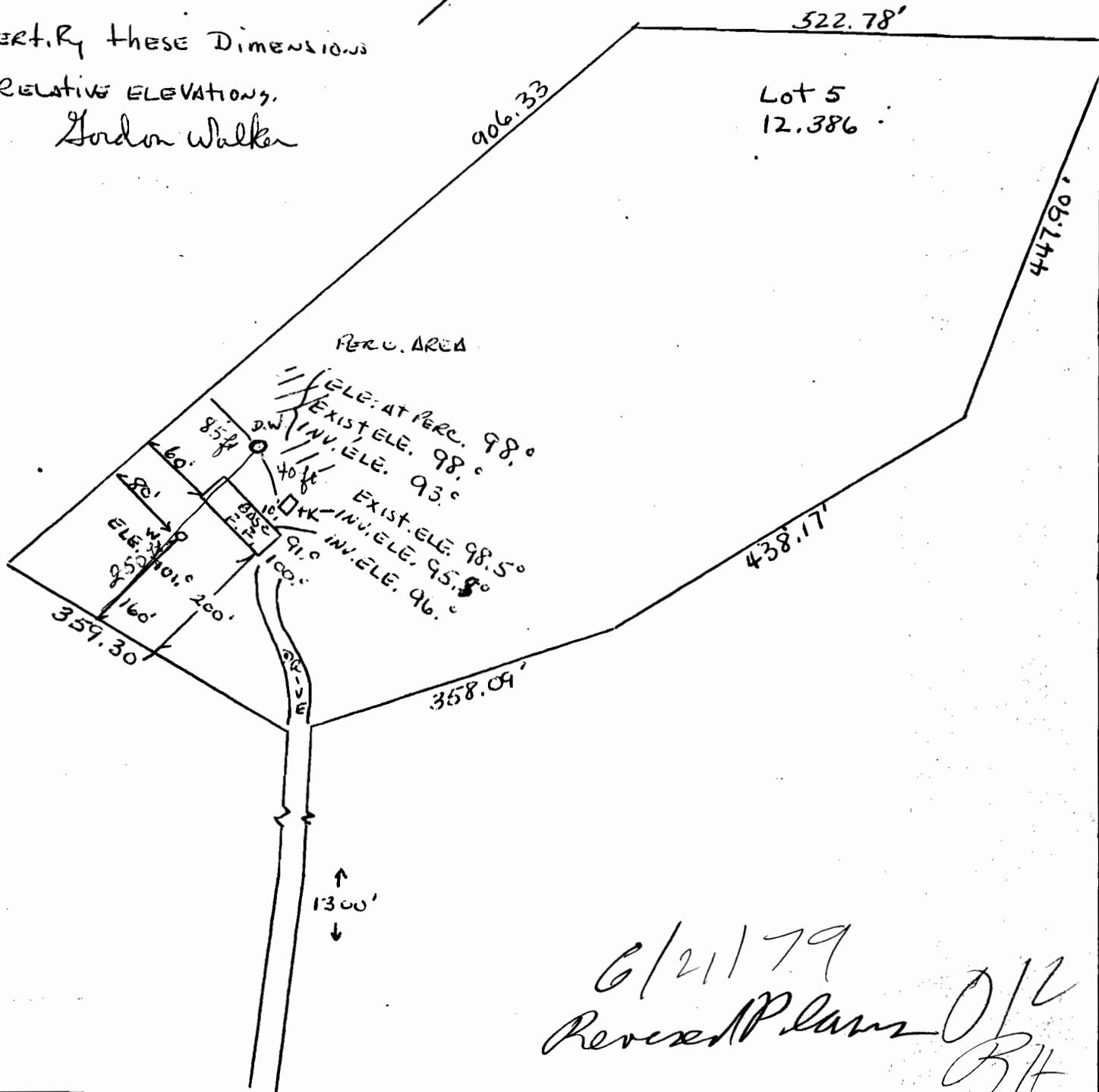
INDICATE NORTH - NAME ADJOINING ROADWAY AS BASE LINE

DATE	TEST NO.	DEPTH	PRE-WET		TEST - 1" DROP		TIME	HOLE ELEVATION
			START	STOP	START	STOP		
11/27/78	1 S	6	1013	1015	1015	1017	2	HIGHEST
	1 D	13	1013	1016	1016	1020	4	
	2 S	4'	1018	1021	1022	1034	12	LOW
	2 D	15	1019	1021	1022	1025	3	
	3 S	4 1/2'	1022	1027	1027	1037	10	LOW
	3 D	14	1022	1027	1027	1033	6	
1/2/78	4 V	13	TOP BOT	5 FT 8 FT	CLAY SAND	5 FT MICA	DRY	NEXT HIGHEST

REMARKS: Holes must be certified but must find
 TYPE OF SOIL: main address & phone # of owner & Engineer
 TESTED BY: R. Hodges Fryork Co
 ALSO PRESENT: M. Spence

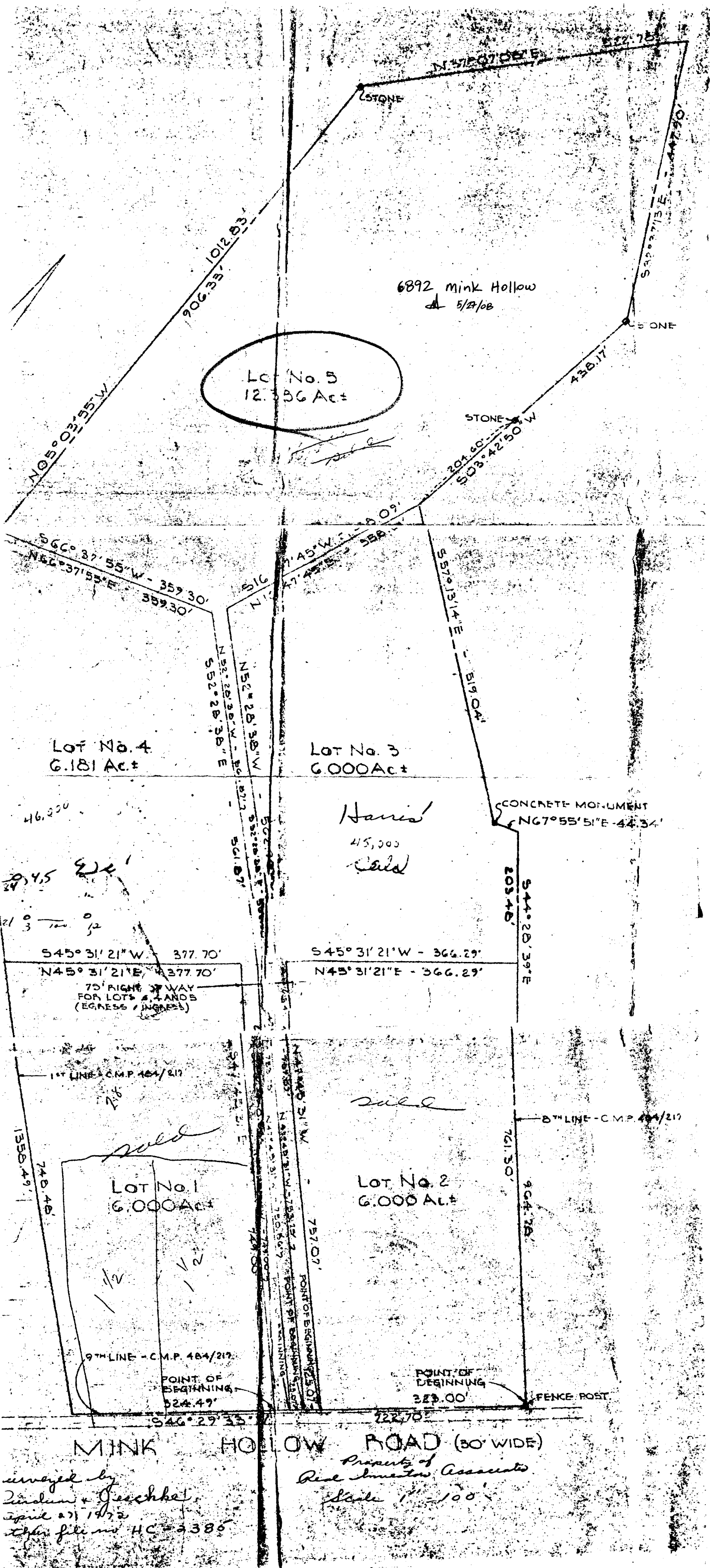
MICHAEL P. SPARACINO, OWNER 596 5708
GORDON WALKER, BLDG. 286-2306

I CERTIFY THESE DIMENSIONS
AND RELATIVE ELEVATIONS,
Gordon Walker



6/21/79
Revised Plans O/C
BH

MINK HOLLOW RD., 1 MILE TO HIGHLAND RD. →



Lot No. 5
12.36 Act

6892 Mink Hollow
5/27/08

Lot No. 4
6.181 Act

Lot No. 3
6.000 Act

Harris
45,000
Sold

Lot No. 1
6.000 Act

Lot No. 2
6.000 Act

MINK HOLLOW ROAD (30' WIDE)

Surveyed by
Pundum & Geesche
April 27, 1972
This file no HC-2385

Property of
Real Investors Associates
Scale 1" = 100'