

Recorded

APPLICATION

Building permit #41599

A 17239
P _____

SEWAGE DISPOSAL TESTING

MARYLAND STATE DEPARTMENT OF HEALTH

HOWARD COUNTY

ELLICOTT CITY
DISTRICT 5th
DATE 7-18-72

TO: THE COUNTY HEALTH OFFICER
ELLICOTT CITY, MARYLAND

I, HEREBY, APPLY FOR THE NECESSARY TESTS IN ORDER TO CONSTRUCT (OR RECONSTRUCT) A SEWAGE DISPOSAL SYSTEM.

PROPERTY OWNER William F. Richards = Wife of Jesse Park
ADDRESS 15532 Columbia Pike PHONE 384-8095

PROPERTY LOCATION:

SUBDIVISION _____ LOT NO. E

ROAD AND DESCRIPTION N. Side Brighton Dam Rd West of Ten Cakes Road

OCCUPANT _____ PHONE _____

PERSON TO CONSTRUCT SYSTEM _____
ADDRESS _____ PHONE _____

SIZE OF LOT 5 Acs TYPE BLDG. 4 BR
NUMBER OF BEDROOMS

IF NOT SINGLE RESIDENCE DESCRIBE _____

SIGNATURE OF APPLICANT Ronald E. Barber 837-0194

APPROVED BY _____ FOR _____ DATE _____
(KIND OF SYSTEM)

REJECTED BY Robert V. Toner FOR any system DATE 8/3/72
(KIND OF SYSTEM)

HOLD PENDING FURTHER TESTS _____ DATE _____

REASONS FOR REJECTION OR HOLDING _____

THIS IS NOT A PERMIT

APPLICATION

A 17239

SEWAGE DISPOSAL TESTING

P _____

MARYLAND STATE DEPARTMENT OF HEALTH

HOWARD COUNTY

ELLICOTT CITY

DISTRICT 5th

DATE 7-18-72

TO: THE COUNTY HEALTH OFFICER
ELLICOTT CITY, MARYLAND

I, HEREBY, APPLY FOR THE NECESSARY TESTS IN ORDER TO CONSTRUCT (OR RECONSTRUCT) A SEWAGE DISPOSAL SYSTEM.

PROPERTY OWNER William F. Richards = Wife of Jesse Peck

ADDRESS 15532 Columbia Pike PHONE 384-8095

PROPERTY LOCATION:

SUBDIVISION _____ LOT NO. E

ROAD AND DESCRIPTION N. Side Brighton Dam Rd West of Ten Oaks Road

OCCUPANT _____ PHONE _____

PERSON TO CONSTRUCT SYSTEM _____

ADDRESS _____ PHONE _____

SIZE OF LOT 5 Act TYPE BLDG. 4 B.R.

NUMBER OF BEDROOMS

IF NOT SINGLE RESIDENCE DESCRIBE _____

SIGNATURE OF APPLICANT Ronald F. Barclay 837-0194

APPROVED BY _____ FOR _____ DATE _____

(KIND OF SYSTEM)


REJECTED BY Robert V. Tume FOR any system DATE 8/3/72

(KIND OF SYSTEM)

HOLD PENDING FURTHER TESTS _____ DATE _____

REASONS FOR REJECTION OR HOLDING _____

THIS IS NOT A PERMIT



INDICATE NORTH. - NAME ADJOINING ROADWAY AS BASE LINE.

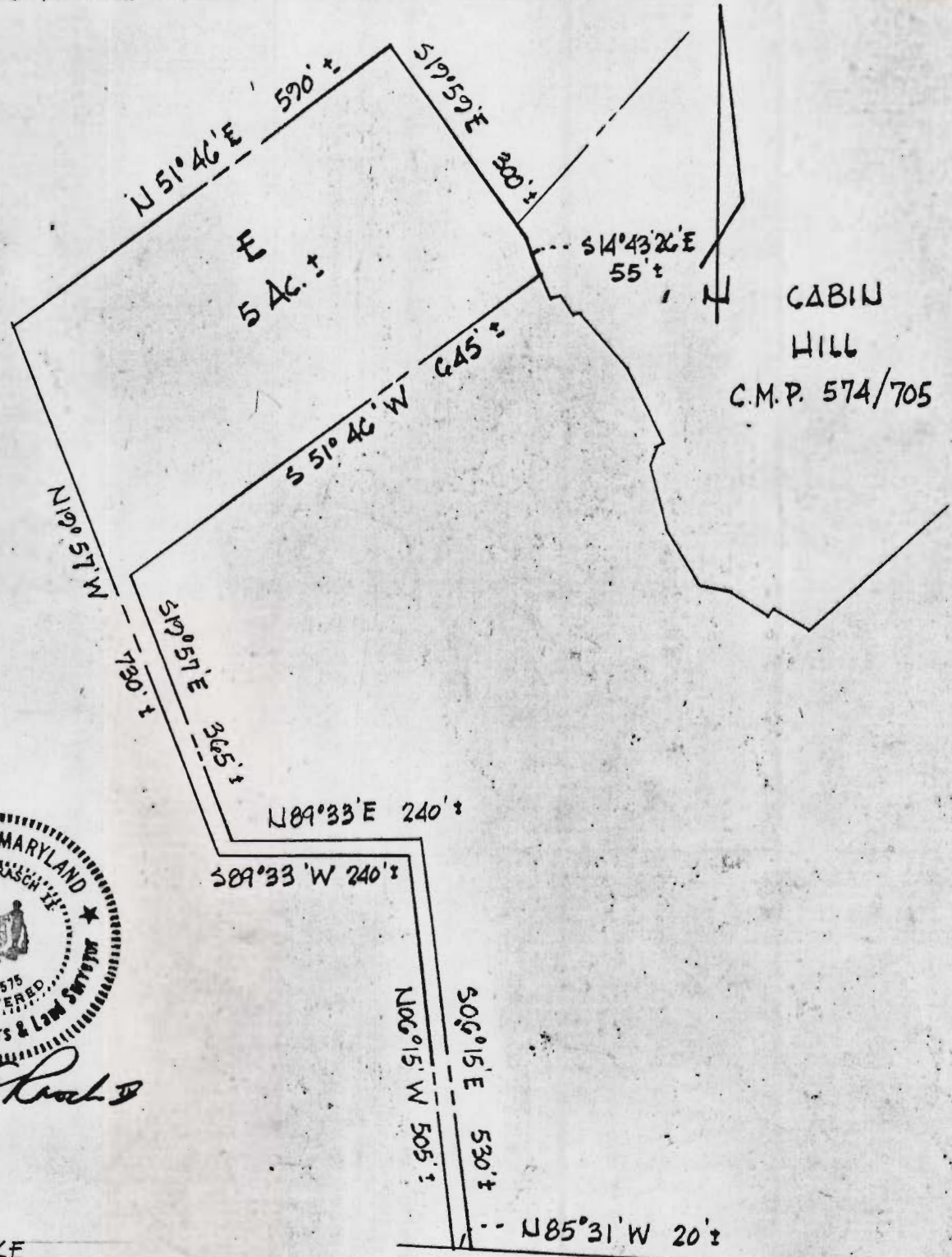
DATE	TEST NO.	DEPTH	PRE-WET		TEST - 1" DROP		TIME	
			START	STOP	START	STOP		
8/3/72	1	8 1/2 ft.	Water + clay					
			Tested on highest part of property.					
			Low swampy area.					

SOIL AUGER FINDING See certified Engineers plot for location.

TESTED BY R. L.

REMARKS _____

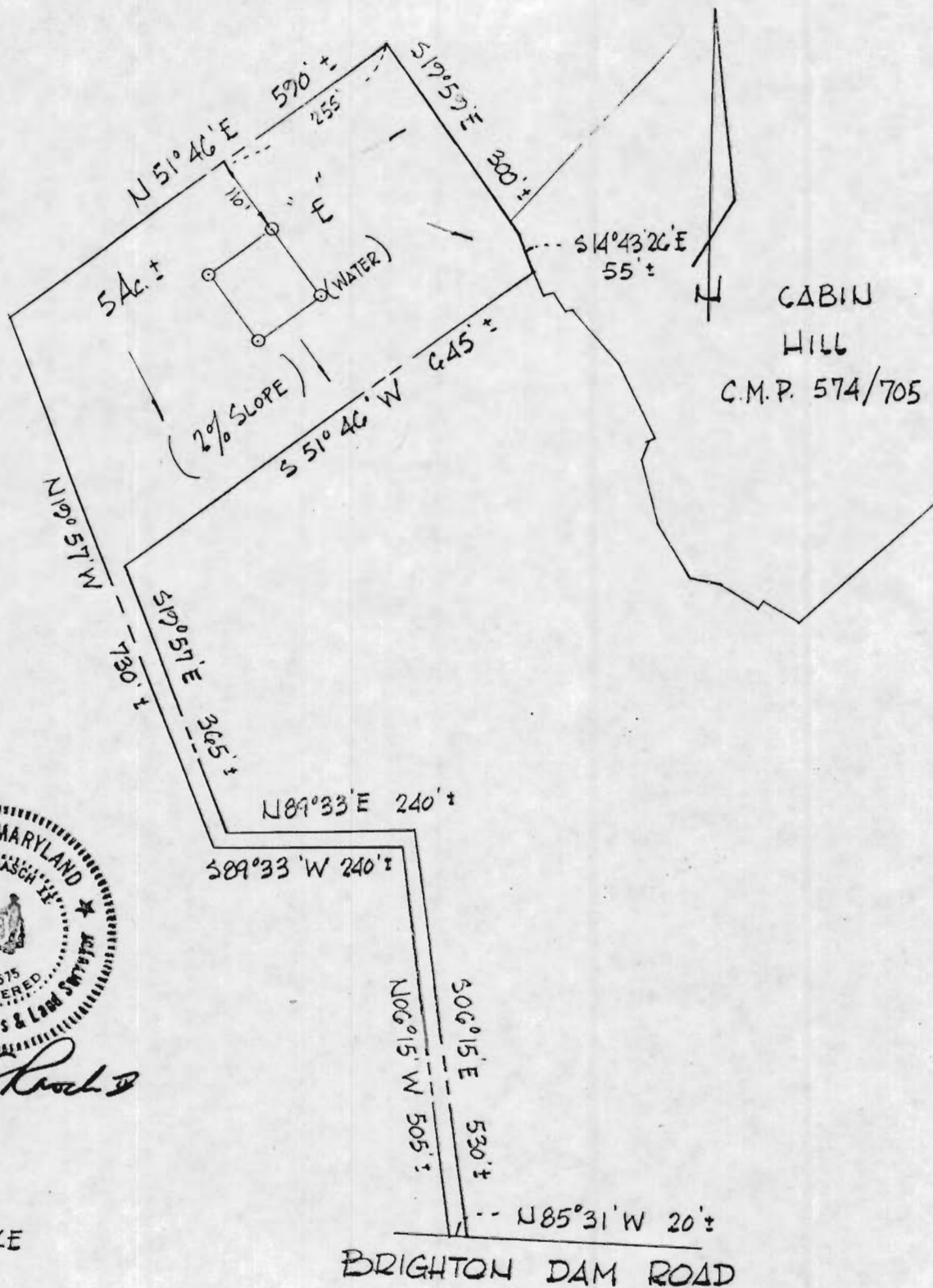
PROPERTY OF
 WILLIAM E. RICHARDS & WF.
 5th Election Dist. Howard Co. Md.
 7-18-72 scale 1"=200'
 TAX MAP 34-PAR. 14



William G. Rasch III

PURDUM & VESLUKE
 ENGINEERS
 3607 PARK AVE
 ELLICOTT CITY, MD 21043

PROPERTY OF
 WILLIAM E. RICHARDS & WF.
 5th Election Dist. Howard Co. Md.
 7-18-72 scale 1"=200'
 TAX MAP 34-PAR 14



William Rasch

PURDUM & DESCHKE
 ENGINEERS
 3627 PARK AVE
 ELLICOTT CITY, MD 21043