

3/14/77

PERMIT

File
25351

P 25351

A 25350

SEWAGE DISPOSAL SYSTEM

MARYLAND HEALTH DEPARTMENT OF HEALTH

HOWARD COUNTY

05-372402

ELLICOTT CITY

DISTRICT 5th

INDEXED

DATE 3/4/77

E. Gilpin Willson, Jr.

IS PERMITTED TO INSTALL ALTER

ADDRESS Box 41, Sandy Spring, Md. 20860

PHONE 774-9698

A SEWAGE DISPOSAL SYSTEM LOCATED AT

SUBDIVISION Linden Chapel Hills

ROAD Centaurus Court

LOT 8, Blk. D, Sec. 3

PROPERTY OWNER E. Gilpin Willson, Jr.

ADDRESS same as above

SPECIFICATIONS 4 bedrooms

DRAIN FIELD DEPTH FEET, BOTTOM AREA SQ. FT.

SEEPAGE PITS ABSORBENT SIDE-WALL AREA SQ. FT.

SEPTIC TANK CAPACITY 1250 GALLONS

FOR GARBAGE GRINDER, INCREASE DISPOSAL AREA 22% & TANK CAPACITY 50%.

OTHER DRY WELL - 120 sq. ft. sidewall area per bedroom. Dry well inlet to be 4 ft. deep below original grade and dry well bottom to be 11 ft. deep below original grade. Place the dry well 100 ft. from the back lot line and 40 ft. from the right side of the lot as seen when facing the lot from Centaurus Court.

NOTE: ALL PIPE FROM HOUSE TO DISPOSAL AREA MUST BE CAST IRON.

PERMIT VOID AFTER THREE YEARS.

NOTE: INSTALL STAND PIPE ON SEPTIC TANK AND DRY WELL. STAND PIPES MUST BE 6 INCHES IN DIAMETER. CAST IRON, CONCRETE OR TERRA COTTA ACCEPTED.

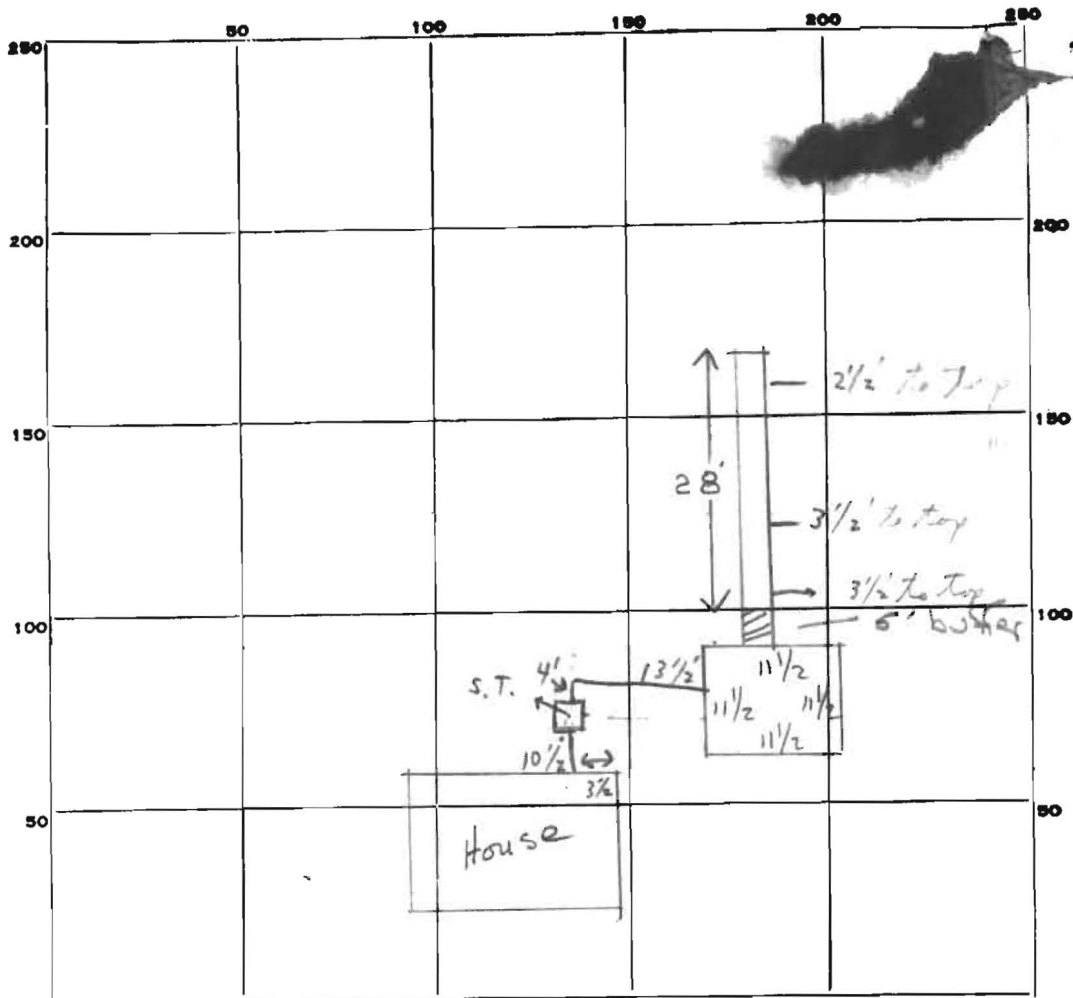
PLANS APPROVED BY Raymond Hodges

DATE 12/5/73

FILL SEPTIC TANK AND DISTRIBUTION BOX WITH WATER BEFORE CALLING FOR AN INSPECTION. COVER NO WORK UNTIL INSPECTED AND APPROVED.

NEITHER THE HOWARD COUNTY COMMISSIONERS NOR THE HEALTH DEPARTMENT IS RESPONSIBLE FOR THE SUCCESSFUL OPERATION OF ANY SYSTEM.

25350



INDICATE NORTH. - NAME ADJOINING ROADWAY AS BASE LINE.

PERMIT CARD 3/2 not on 3/14/77

DW	ST
no	no

SEPTIC TANK, LEVEL no present CLEANOUTS 3/14 yes 3/14 yes
 ← 3/14/77 to top of septic tank

DISTRIBUTION BOX, LEVEL N/A

TILE FIELD, DEPTH 11 FT. TRENCH WIDTH 2 FT.

GRAVEL DEPTH 7 1/2 FT. TOTAL LENGTH 28 FT. ^① 210

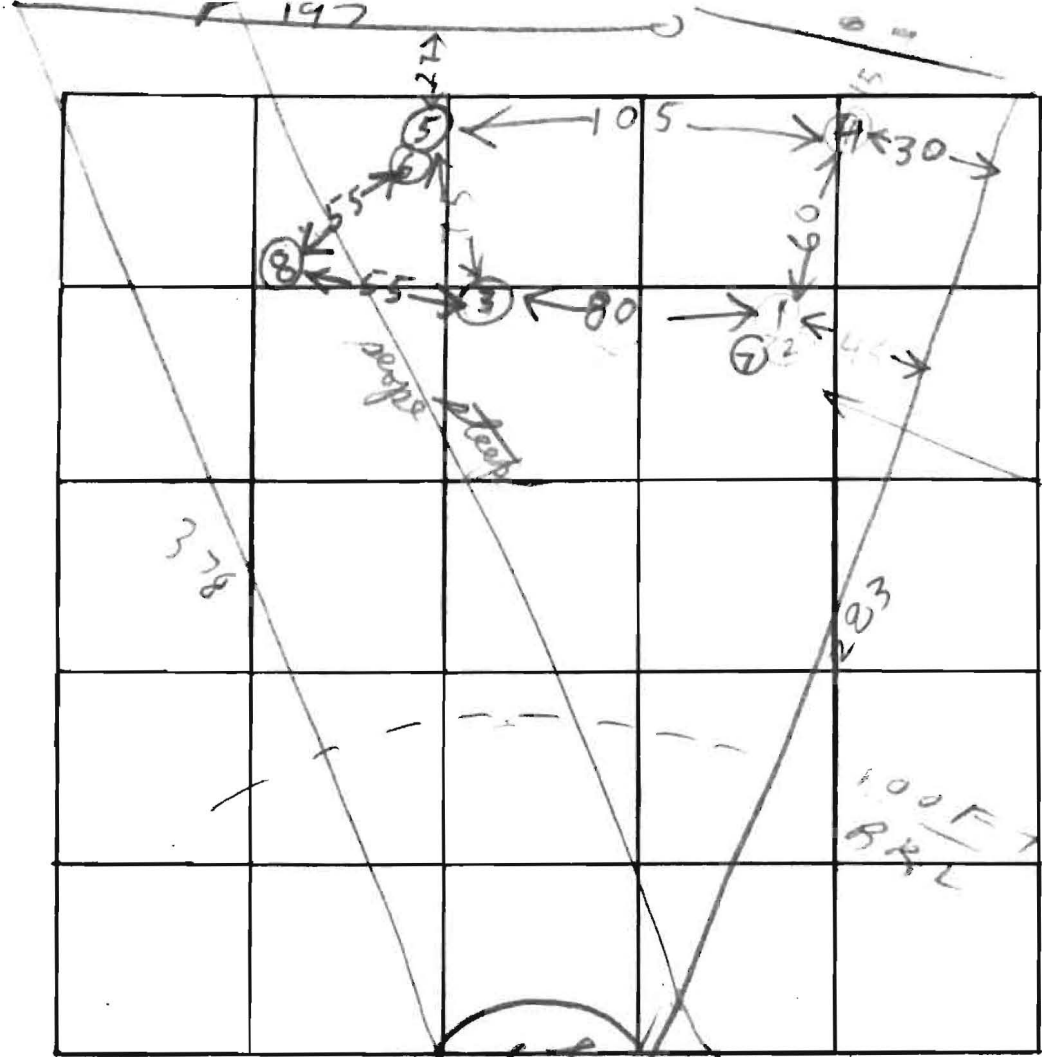
NUMBER OF TRENCHES 1 TOTAL BOTTOM AREA —

SEEPAGE PITS, INSIDE DIAMETER Perimeter 46 FT. DEPTH BELOW INLET 7 FT. ^② DW 322 ✓

ABSORBENT AREA ^③ 532 SQ. FT.

REMARKS March 2 1977 - ok to place stone into trench #13
3/14/77 ok to cover. (Should be 3 1/2 to 2 1/2 of top trench)
 C.B.D.

DATE SYSTEM APPROVED 3/14/77 INSPECTOR C. P. Straker



INDICATE NORTH. - NAME ADJOINING ROADWAY AS BASE LINE

DATE	TEST NO.	DEPTH	PRE-WET		TEST - 1" DROP		TIME
			START	STOP	START	STOP	
3/28/73	1	3	1106	1126	Bottom open		
	2	11	1106	1108	1108	1112	4
	3	11	Top 3 FT clay		Dry		
	4	10	Top 3 FT clay		Dry		
	5	5 1/2	1214	1215	1215	1216	1
3	6	12	1214	1217	1217	1220	3
	7	4	1229	1231	1231	1238	7
3/28/73	8	11	Top 4 FT clay		Dry		

at time
4 min
max depth
4 ft

3/28/73 8 11 Top 4 FT clay Dry

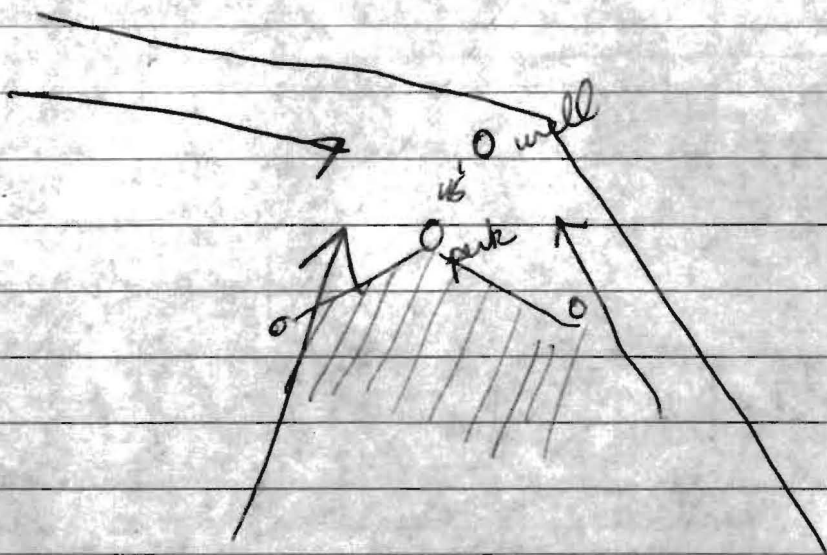
REMARKS _____

TYPE OF SOIL _____

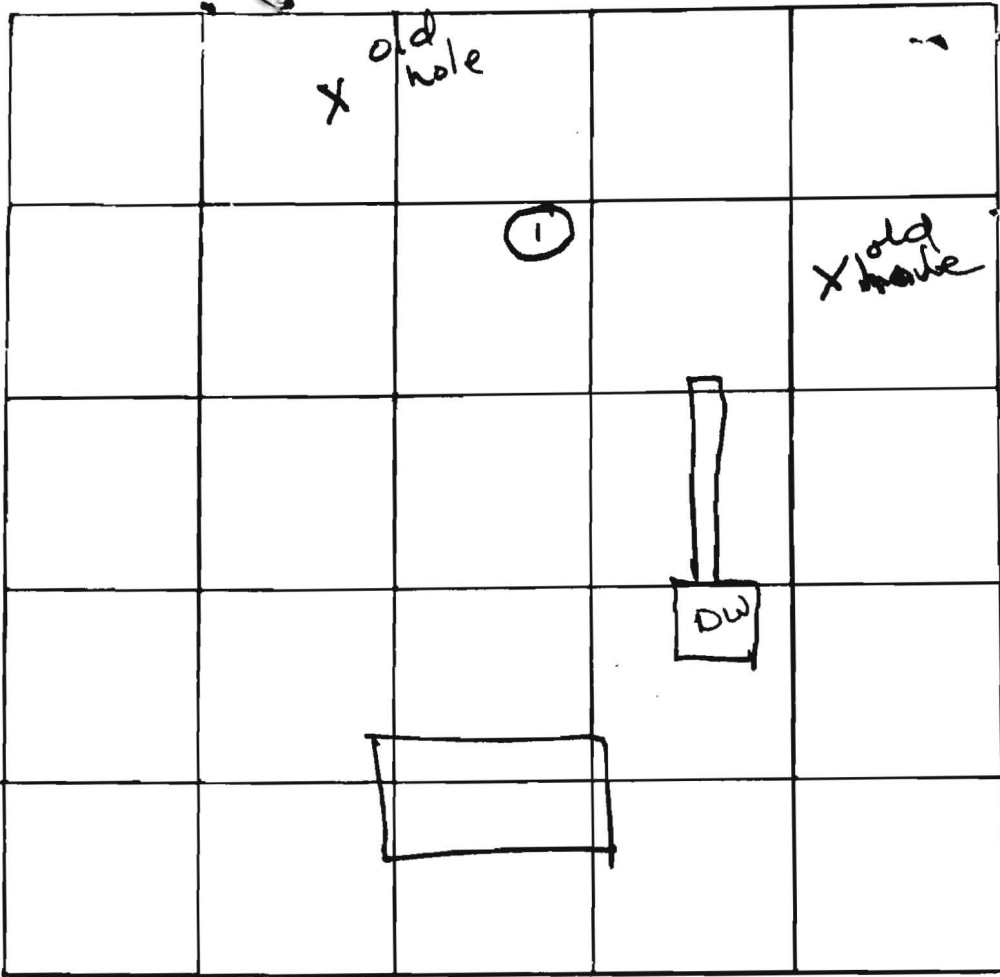
TESTED BY _____ ALSO PRESENT: _____

8/17 Sect 3

1. Well located in lowest corner of lot
2. Well within 45 ft ~ of perk hole
3. Plat says no change of grade - changes have been made
4. Easterday informed that well is unacceptable. He stated that Wilson had contacted our office.
5. Well grouted with the understanding it will be disapproved by our office.
6. Easterday will settle with Wilson,



A 25350



INDICATE NORTH. - NAME ADJOINING ROADWAY AS BASE LINE

DATE	TEST NO.	DEPTH	PRE-WET		TEST - 1" DROP		TIME
			START	STOP	START	STOP	
MAR 7 '77	15	4 1/2	4:30	4:26		4:30	4
"	10	11	4:20	4:26		4:30	4

REMARKS _____

TYPE OF SOIL _____

TESTED BY _____ ALSO PRESENT: _____