

APPLICATION

SEWAGE DISPOSAL TESTING

STATE OF MARYLAND · DEPARTMENT OF HEALTH AND MENTAL HYGIENE

HOWARD COUNTY HEALTH DEPARTMENT
ENVIRONMENTAL HEALTH SERVICES

P O BOX 476 ELLICOTT CITY, MARYLAND 21043
TELEPHONE 992-2330

A 92744

P _____

DISTRICT 4

DATE August 2, 1988

TO: THE COUNTY HEALTH OFFICER
ELLICOTT CITY, MARYLAND

I, HEREBY, APPLY FOR THE NECESSARY TEST IN ORDER TO CONSTRUCT (OR RECONSTRUCT) A SEWAGE DISPOSAL SYSTEM.

PROPERTY OWNER Paul V. & Bong Cha Brosenne CARRIGAN HOMES, INC
ADDRESS 694 Morgan Station Road Woodbine, MD 21797 PHONE 489-4052

PROPERTY LOCATION: Prospective Buyer: Lambert Cissell 442-5671
SE Corner of 3425 Hipsley Mill Rd. Woodbine MD 21797
SUBDIVISION Chessie Crossing Morgan Woodbine Rd. & Morgan Station Rd. LOT NO. Final 13

ROAD AND DESCRIPTION New Road = Road A, Tax Map 3, Parcel 4 (773 Chessie Crossing Way)
BLDG. PERMIT SIGNED AND RETURNED 8-7-88
Serial # 510113211

SIZE OF LOT 3 acres + TYPE BLDG. single family residence - 5 Bm
(NUMBER OF BEDROOMS)

THE SYSTEM INSTALLED UNDER THIS APPLICATION IS ACCEPTABLE ONLY UNTIL PUBLIC FACILITIES BECOME AVAILABLE. I FULLY UNDERSTAND THE FEE CONNECTED WITH THE FILING OF THIS PERC TEST APPLICATION IS NON-REFUNDABLE UNDER ANY CIRCUMSTANCES. I ALSO AGREE TO COMPLY WITH ALL M.O.S.H.A. REQUIREMENTS IN TESTING THIS LOT.

James L Newburn (997-3815)
(SIGNATURE OF APPLICANT)

APPROVED BY _____ FOR _____ DATE _____

REJECTED BY _____ FOR _____ DATE _____

HOLD PENDING FURTHER TESTS _____ DATE _____

REASONS FOR REJECTION OR HOLDING 12/19/88 DIG MORE (TOO FAST & ROCK) R1

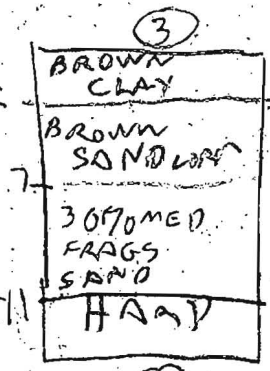
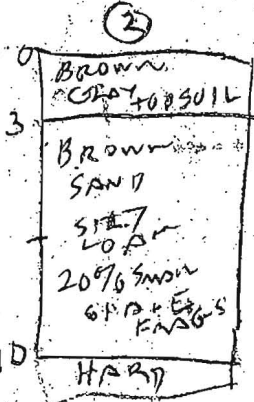
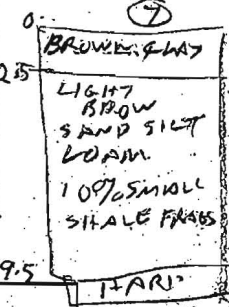

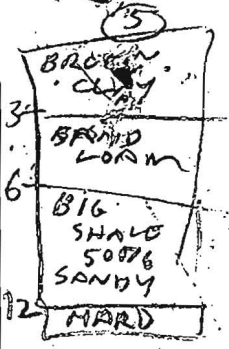


12/20/88 PERC OK HOLD FOR PLAT & REDESIGNED LOT LINES R1

2/27/89 - Max Depth & Av Time wrote up but lines change

THIS IS NOT A PERMIT


LOT 16
A42744

SOIL PROFILE



INDICATE NORTH - NAME ADJOINING ROADWAY AS BASE LINE.

DATE	TEST NO.	DEPTH	PRE-WET		TEST - 1" DROP		TIME
			START	STOP	START	STOP	
12/19/88	1S	8	205	1st inch	16 SEC	2nd inch	33 SEC
	1S Repeat	8	210	1st inch	25 SEC	2nd inch	66 SEC
	1B	4	216	219	219	222	3
	1V	10	LOOKS UNSAT	TOE	FAST		FAIL
12/19/88	2S	4.5	226	234	234	244	10
	2V	10	OK				
	3S	3.5	249	252	252	300	8
12/19/88	3V	11	OK				
	4V	10 1/2	UNSAT	ROCK	BIG	SHALE	FAIL
12/19/88	5V	12	UNSAT	BIG	SHALE	FAIL	
12/20/88	6S	6.5	1100	1102	1102	1107	5
	6.5	3.5	1103	1109	1109	1116	7
11	6V	9.5	OK				
11	7S	4	1111	1117	1117	1131	14
11	7V	9.5	OK				
11	8V	9.5	OK				



REMARKS: HOLES 1, 2, 4 DUG PER ORIGINAL TEST PLAT. OTHER HOLES DIFFERENT LOT LINES TO BE CHANGED TO ACCOMMODATE HOLES 6 & 7

TYPE OF SOIL _____
 TESTED BY R. HONGES ALSO PRESENT SONNY OKETTERMAN & JOHN CISEL