

B 1 9735

SEQUENCE NO. (MDE USE ONLY)

STATE OF MARYLAND PERMIT TO DRILL WELL

STATE PERMIT NUMBER

40-95-1528

528425 please print or type

fill in this form completely

Date Received (APA)

OWNER INFORMATION

8 MM DD YY 13
15 Last Name First Name
36 Street or RFD
57 Town State Zip

LOCATION OF WELL

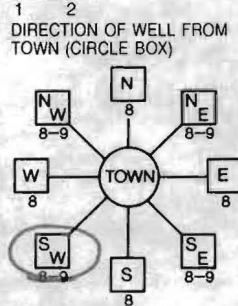
8 COUNTY
23 SUBDIVISION
SECTION LOT
52 NEAREST TOWN

DRILLER INFORMATION

Driller's Name License No.
Firm Name
Address
Signature Date

MILES FROM TOWN (enter 0 if in town)

DIRECTION OF WELL FROM TOWN



NEAR WHAT ROAD

ON WHICH SIDE OF ROAD (CIRCLE APPROPRIATE BOX)
DISTANCE FROM ROAD

WELL INFORMATION

APPROX. PUMPING RATE (GAL. PER MIN.)
AVERAGE DAILY QUANTITY NEEDED (GAL. PER DAY)

NOT TO BE FILLED IN BY DRILLER HEALTH DEPARTMENT APPROVAL

COUNTY NAME COUNTY NO.
STATE SIGNATURE
DATE ISSUED
CO SIGNATURE EXP. DATE
NORTH GRID EAST GRID

USE FOR WATER (CIRCLE APPROPRIATE BOX)

- DOMESTIC POTABLE SUPPLY & RESIDENTIAL IRRIGATION
FARMING (LIVESTOCK WATERING & AGRICULTURAL IRRIGATION)
INDUSTRIAL, COMMERCIAL, DEWATERING
PUBLIC WATER SUPPLY WELL
TEST, OBSERVATION, MONITORING
GEO-THERMAL

APPROXIMATE DEPTH OF WELL FEET

APPROXIMATE DIAMETER OF WELL INCH

METHOD OF DRILLING (circle one)

BORED (or Augered) JETTED Jetted & DRIVEN
AIR-ROTARY AIR-PERCussion ROTARY (Hydraulic Rotary)
CABLE REVERSE-ROTARY DRIVE-POINT

REPLACEMENT OR DEEPEMED WELLS (CIRCLE APPROPRIATE BOX)

- THIS WELL WILL NOT REPLACE AN EXISTING WELL
THIS WELL WILL REPLACE A WELL THAT WILL BE ABANDONED AND SEALED
THIS WELL WILL REPLACE A WELL THAT WILL BE USED AS A STANDBY-CONTACT LOCAL APPROVING AUTHORITY FOR POLICY ON STANDBY WELLS
THIS WELL WILL DEEPEMED AN EXISTING WELL

Not to be filled in by driller (MDE OR COUNTY USE ONLY)

APPROP. PERMIT NUMBER
PERMIT No.

SHOW MAJOR FEATURES OF BOX & LOCATE WELL WITH AN X

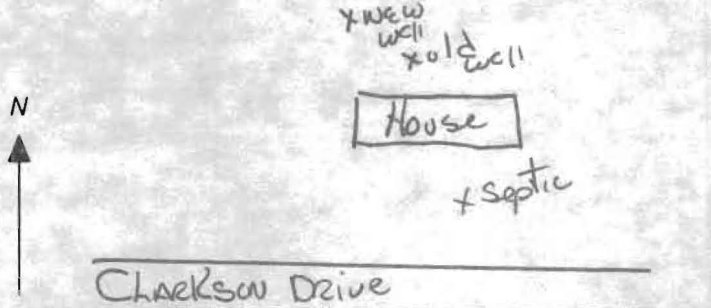
SOURCES OF DRILLING WATER

- 1. City
2.
3.

WRITE THE BOX NUMBER FROM THE MAP HERE

E 816
N 475

DRAW A SKETCH BELOW SHOWING LOCATION OF WELL IN RELATION TO NEARBY TOWNS AND ROADS AND GIVE DISTANCE FROM WELL TO NEAREST ROAD JUNCTION



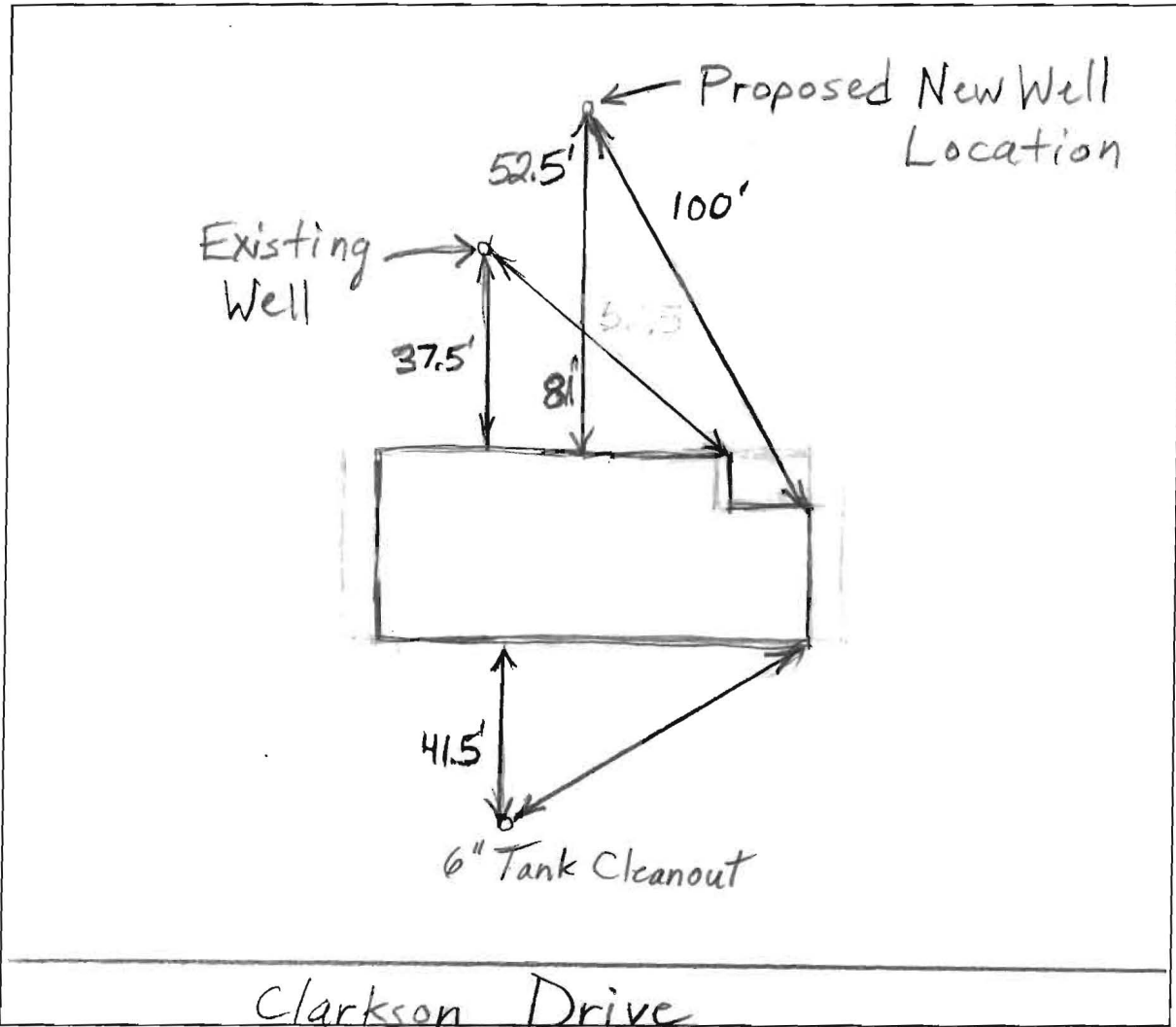
SPECIAL CONDITIONS

NOTE - APPROVING AUTHORITIES SHOULD USE SEPARATE SHEET IF NEEDED

SITE INSPECTION SHEET

OWNER: Rodolfo Rodriguez PHONE #: _____
ADDRESS: 8522 Clarkson Dr. CONTRACTOR: Westminster Rotary
WELL TAG #: _____
SUBDIVISION: Beaufort Park LOT: 7 COUNTY #: _____
PROPOSAL: Drill Replacement Well

LOCATION DIAGRAM



COMMENTS: 1/22/08 O.K. to drill new well at location above.
Low yield on existing well. Existing well must be kept
in use or sealed (BB)

DATE: _____ INSPECTOR: _____