

B 1 5943

SEQUENCE NO. (MDE USE ONLY)

STATE OF MARYLAND PERMIT TO DRILL WELL

STATE PERMIT NUMBER

HO - 94 - 2873

W514610

please print or type

fill in this form completely

Date Received (APA)

OWNER INFORMATION

8 MM DD YY 13
Improvement Development LLC
Last Name Owner First Name
P.O. Box 417
Street or RFD
Elliott City Md 21041
Town State Zip

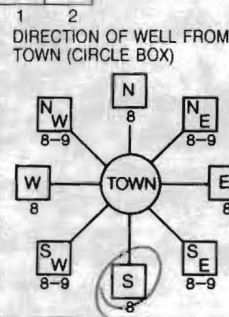
B 3 Howard LOCATION OF WELL

8 COUNTY Fyler Park 21
The Westwoods of Cherry Grove
23 SUBDIVISION
SECTION 44 46 LOT 48 50
Lisbon
52 NEAREST TOWN

DRILLER INFORMATION

Driller's Name Joseph H. Mayne M 5 D 024 License No. 81
Firm Name Joseph L. Mayne Well Drilling
Address 5512 Ridge Rd Mt. Airy Md 21771
Signature Joseph H. Mayne Date 10/19/2000

B 4 DIRECTION OF WELL FROM TOWN (CIRCLE BOX)



Colton Ct.
NEAR WHAT ROAD

ON WHICH SIDE OF ROAD (CIRCLE APPROPRIATE BOX)

34 15 37
DISTANCE FROM ROAD ENTER FT OR MI 38 39

TAX MAP: 13 BLK: 21 PARCEL 46

B 2 WELL INFORMATION

APPROX. PUMPING RATE (GAL. PER MIN.) 5
AVERAGE DAILY QUANTITY NEEDED (GAL. PER DAY) 500

USE FOR WATER (CIRCLE APPROPRIATE BOX)

- D DOMESTIC POTABLE SUPPLY & RESIDENTIAL IRRIGATION
F FARMING (LIVESTOCK WATERING & AGRICULTURAL IRRIGATION
I INDUSTRIAL, COMMERCIAL, DEWATERING
P PUBLIC WATER SUPPLY WELL
T TEST, OBSERVATION, MONITORING
G GEO-THERMAL

NOT TO BE FILLED IN BY DRILLER HEALTH DEPARTMENT APPROVAL

Howard 13
COUNTY NAME COUNTY NO.
STATE SIGNATURE INSERT S
DATE ISSUED 11/2/00
CO SIGNATURE EXP. DATE 11/1/01
NORTH GRID 530 000 EAST GRID 0772 000

APPROXIMATE DEPTH OF WELL 300 FEET

APPROXIMATE DIAMETER OF WELL 6 INCH

METHOD OF DRILLING (circle one)

BORED (or Augered) JETTED Jetted & DRIVEN
AIR-ROTary AIR-PERCussion ROTARY (Hydraulic Rotary)
CABLE REVerse-ROTary DRive-POINT

REPLACEMENT OR DEEPEMED WELLS (CIRCLE APPROPRIATE BOX)


- N THIS WELL WILL NOT REPLACE AN EXISTING WELL
Y THIS WELL WILL REPLACE A WELL THAT WILL BE ABANDONED AND SEALED
S THIS WELL WILL REPLACE A WELL THAT WILL BE USED AS A STANDBY-CONTACT LOCAL APPROVING AUTHORITY FOR POLICY ON STANDBY WELLS
D THIS WELL WILL DEEPEMED AN EXISTING WELL

SHOW MAJOR FEATURES OF BOX & LOCATE WELL WITH AN X


SOURCES OF DRILLING WATER

- 1. Well
2.
3.

WRITE THE BOX NUMBER FROM THE MAP HERE



DRAW A SKETCH BELOW SHOWING LOCATION OF WELL IN RELATION TO NEARBY TOWNS AND ROADS AND GIVE DISTANCE FROM WELL TO NEAREST ROAD JUNCTION



Not to be filled in by driller (MDE OR COUNTY USE ONLY)

APPROP. PERMIT NUMBER G
PERMIT No. HO - 94 - 2873

SPECIAL CONDITIONS

S.W.M. AREA

CONCEPTUAL - SUBJECT
FD. COUNTY REVIEW/APPROVAL

Cherry Grove
1234



LOT 1

LOT 13
44,483 sq. ft.
1.03 acres

LOT 15
40,090 sq. ft.
0.92 acres

LOT 18
41,182 sq. ft.
0.95 acres

LOT 14
16,084 sq. ft.
1.08 acres

ROAD

WELL SITE OK
11/2/00
CW

LOT 17
48,433 sq. ft.
1.11 acres

LOT 2
19,822 sq. ft.
1.14 acres

LOT 6
50,000 sq. ft.
1.15 acres

LOT

LOT 3
43,560 sq. ft.
1.00 acres

CHC2(B)
CHB2(B)
CHC(B)
CHC(C)

LOT 5