



Health

Building Permit Application

Howard County Maryland
Department of Inspections, Licenses and Permits
3430 Court-House Drive
Permits: 410-313-2455
www.howardcountymd.gov

Date Received: 10-20-15

Permit No.: B15004578

Building Address: 12795 FOLLY QUARTER ROAD
City: ELLICOTT CITY State: MD Zip Code: 21042
Sulte/Apt. #: SDP/WP/BA #:
Census Tract: Subdivision:
Section: Area: Lot:
Tax Map: Parcel: Grid:
Zoning: Map Coordinates: Lot Size:

Property Owner's Name: GLENELG COUNTRY SCHOOL
Address: 12795 FOLLY QUARTER RD.
City: ELLICOTT CITY State: MD Zip Code: 21042
Phone: 410-531-7321 Fax:
Email: TANGIRES C GLENELG.ORG
(JHAN TANGIRES - CFO)

Applicant's Name & Mailing Address, (if other than stated herein)
Applicant's Name: JOHN LEHMAN, LEHMAN ASSOC-P.C.
Address: SEE BELOW
City: State: Zip Code:
Phone: Fax:

Existing Use: K-12 PRIVATE SCHOOL
Proposed Use: SAME
Estimated Construction Cost: \$ 40,000
Description of Work: REPLACE EXISTING FIRE ESCAPES

Contractor Company: WEACO (WELDING ENGINEERING & ASSEMBLY CO. INC.)
Contact Person: WADE DAUSES
Address: 2144 HARTFORD RD.
City: BALTIMORE State: MD Zip Code: 21218
License No.: MHIC # 1803
Phone: 410-467-5114 Fax: 410-235-8033
Email:

Occupant or Tenant: GLENELG COUNTRY SCHOOL
Was tenant space previously occupied? Yes No
Contact Name: JOHN LEHMAN
Address: 6888 MINK HOLLOW RD.
City: HIGHLAND State: MD Zip Code: 20777
Phone: 301-854-1109 Fax: 301-854-1072
Email: jlehman@lapc.us

Engineer/Architect Company: LEHMAN ASSOCIATES, P.C.
Responsible Design Prof.: JOHN I. LEHMAN, AIA
Address: 6888 MINK HOLLOW RD.
City: HIGHLAND State: MD Zip Code: 20777
Phone: 301-854-1109 Fax: 301-854-1072
Email: jlehman@lapc.us

Table with 2 columns: Commercial Building Characteristics and Residential Building Characteristics. Includes fields for Height, No. of stories, Gross area, Area of construction, Use group, Construction type, and Roadside Tree Project Permit.

Table with 2 columns: Utilities and other building systems. Includes sections for Water Supply, Sewage Disposal, Heating System, and Sprinkler System.

THE UNDERSIGNED HEREBY CERTIFIES AND AGREES AS FOLLOWS: (1) THAT HE/SHE IS AUTHORIZED TO MAKE THIS APPLICATION; (2) THAT THE INFORMATION IS CORRECT; (3) THAT HE/SHE WILL COMPLY WITH ALL REGULATIONS OF HOWARD COUNTY WHICH ARE APPLICABLE THERETO; (4) THAT HE/SHE WILL PERFORM NO WORK ON THE ABOVE REFERENCED PROPERTY NOT SPECIFICALLY DESCRIBED IN THIS APPLICATION; (5) THAT HE/SHE GRANTS COUNTY OFFICIALS THE RIGHT TO ENTER ONTO THIS PROPERTY FOR THE PURPOSE OF INSPECTING THE WORK PERMITTED AND POSTING NOTICES.

Applicant's Signature: [Signature]
Email Address: jlehman@lapc.us
Title/Company: PRINCIPAL - LEHMAN ASSOCIATES, P.C.

Print Name: JOHN I. LEHMAN, AIA
Date: 10-20-15

Checks Payable to: DIRECTOR OF FINANCE OF HOWARD COUNTY

PLEASE WRITE NEATLY & LEGIBLY
-FOR OFFICE USE ONLY-

Table for Agency Approvals with columns: AGENCY, DATE, SIGNATURE OF APPROVAL. Includes rows for State Highways, Building Officials, PSZA (Zoning), PSZA (Engineering), and Health.

Table for DPZ Setback Information with fields: Front, Rear, Side, Side St., All minimum setbacks met?, Is Entrance Permit Required?, Historic District?, Lot Coverage for New Town Zone, SDP/Red-line approval date.

Table for Filing Fees with columns: Fee Name, Amount. Includes Filing Fee (\$200), Permit Fee, Tech Fee, Excise Tax, PSFS, Guaranty Fund, Add'l per Fee, Total Fees, Sub-Total Paid, Balance Due, and Check #47790.

Distribution of Copies: White: Building Officials Green: PSZA, Zoning Yellow: PSZA, Engineering Pink: Health Gold: SHA

NO ADS within 100 ft of Health



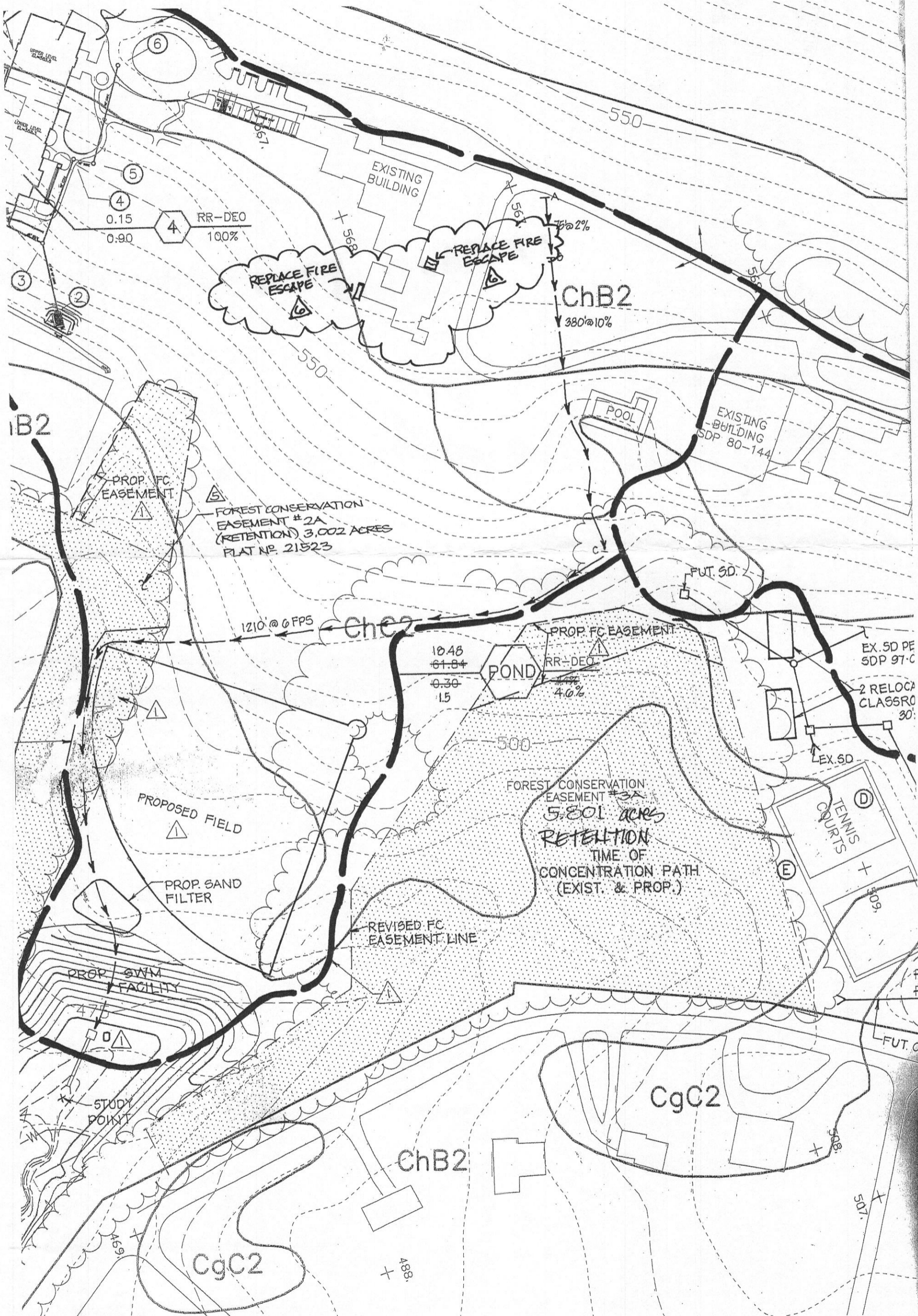
HISTORIC GLENELG MANOR — GLENELG COUNTRY SCHOOL
FIRE ESCAPE NUMBER 1 - EXISTING CONDITIONS
NARROW, STEEP AND UNSTABLE





HISTORIC GLENELG MANOR — GLENELG COUNRTRY SCHOOL
FIRE ESCAPE NUMBER 2 - EXISTING CONDITIONS
NARROW, STEEP AND UNSTABLE





RR-DEO
100%

ChB2
380' @ 10%

ChC2
1210' @ 6 FPS

POND

FOREST CONSERVATION EASEMENT #3A
5,801 ACRES
RETENTION
TIME OF CONCENTRATION PATH
(EXIST. & PROP.)

REVISED FC EASEMENT LINE

CgC2

ChB2

CgC2

B2

EX. SD PE
SDP 97-C

2 RELOCA
CLASSRO
30'

EX. SD

FUT. O

PROP. GWM
FACILITY

STUDY
POINT

469

488

507

508

509

500

550

550

6

5

4

4

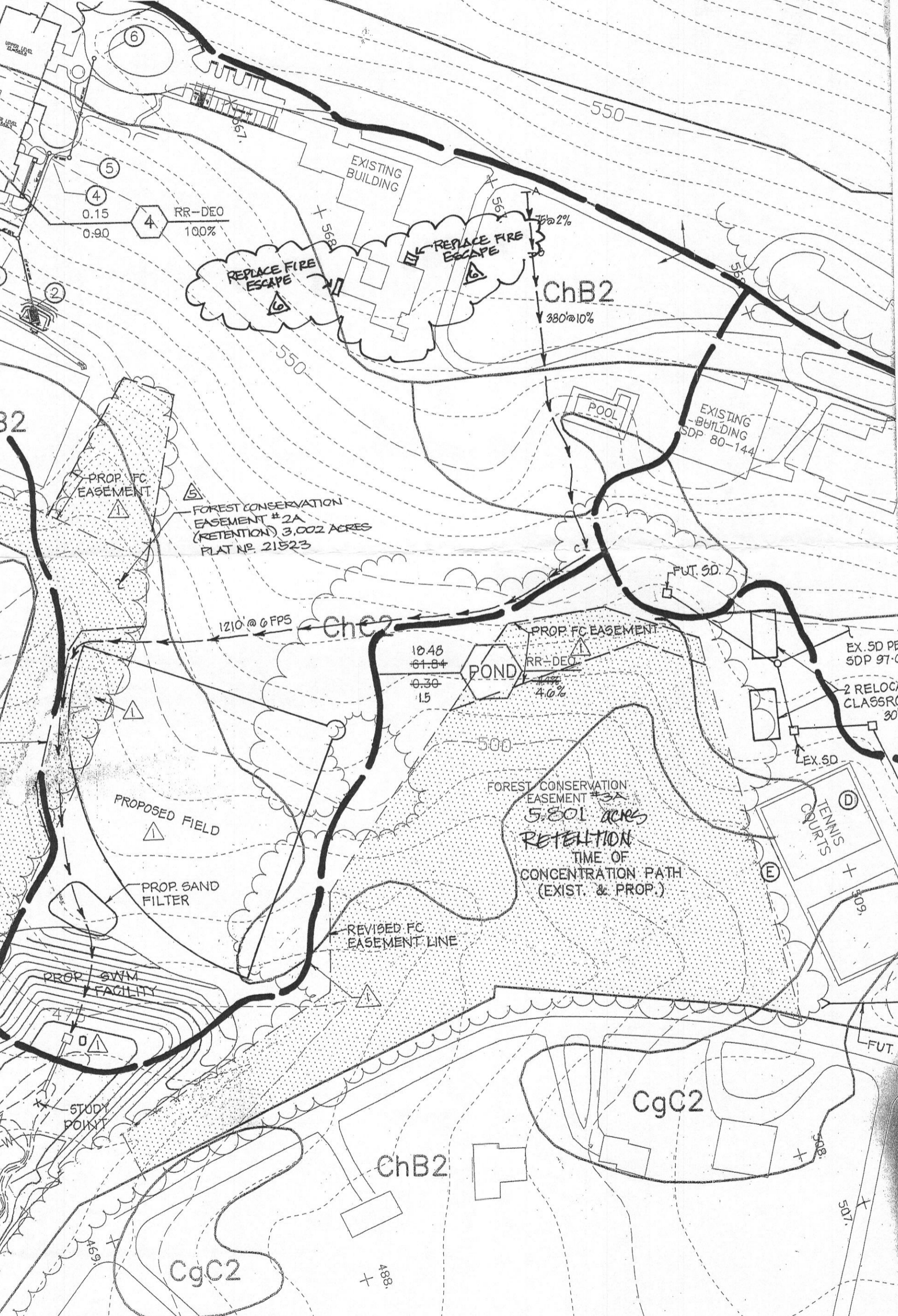
3

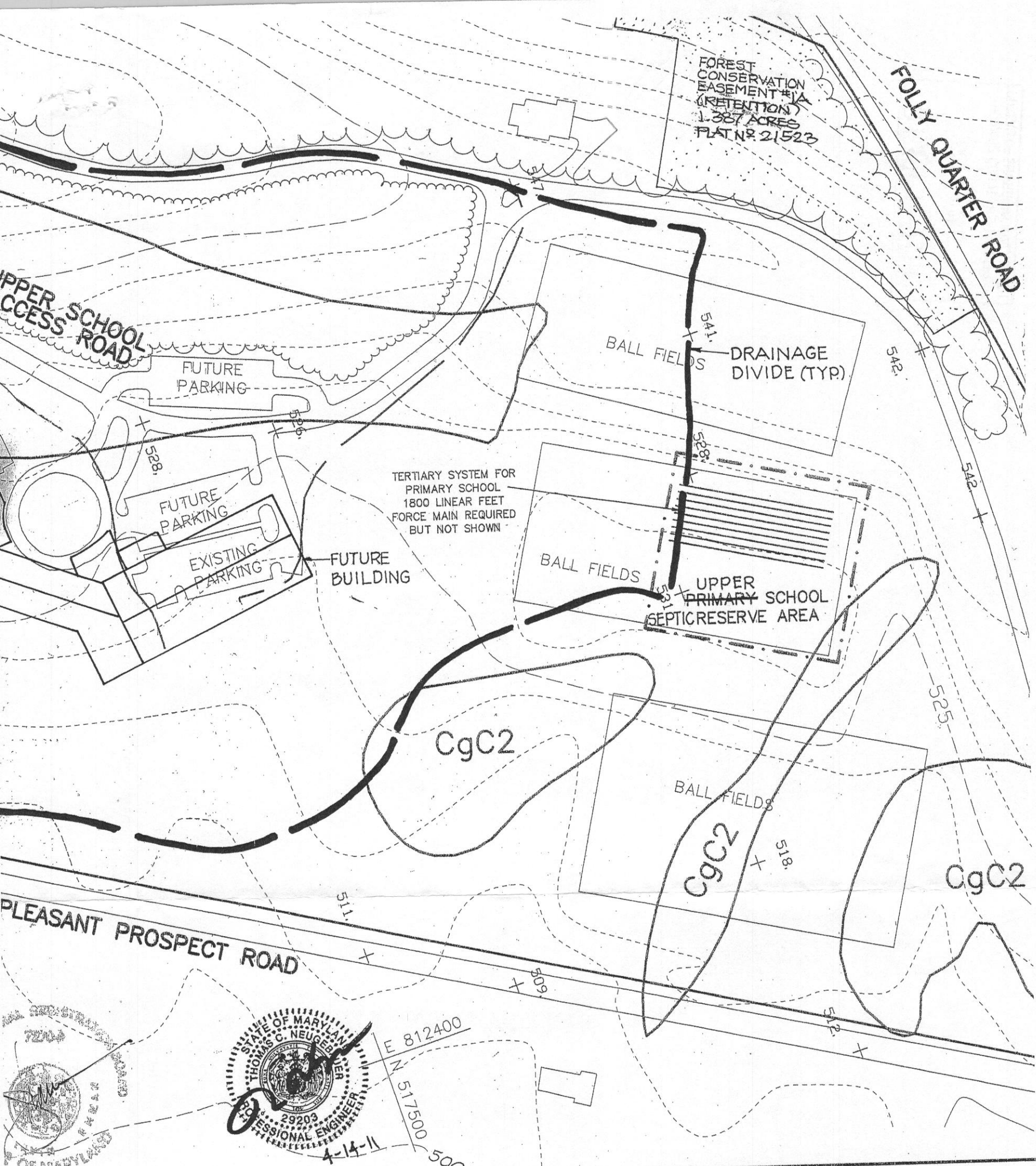
2

B2

D

E





REVISION #5 ONLY
 THOMAS C. NEUGEBAUER, PE MD #29203

REV. N°	DATE	BY	REVISION
5	3/11	MRA	REVISED FOREST CONSERVATION AREAS.
6	10-20-15	JIL	REPLACE FIRE ESCAPES

TOPO SOURCE: HOWARD COUNTY, MARYLAND
 CONTOUR INTERVAL: 5 FEET
 SOILS SOURCE: HOWARD COUNTY SOIL SURVEY 1968



(10) C:/DrawingFILES/99174/DA-Map

CLARK · FINEFROCK &
 ENGINEERS · PLANNERS ·

7135 MINSTREL WAY · COLUMBIA, MD 21045 · (410) 381-7

DESIGNED PC	<p style="margin: 0;">DRAINAGE AREA MA AND TERTIARY SEPTIC SYSTEM</p> <p style="margin: 0;">GLENELG COUNTRY PRIMARY SCH</p> <p style="margin: 0; font-size: x-small;">TAX MAP 22, GRID 22, PAI LIBER 1296 FOLIO FIFTH (5th) ELECTION DI HOWARD COUNTY, MARY</p>
DRAWN ZAH	
CHECKED TD	
DATE 5-16-01	

FOR : GOULD PROPERTY COMPANY
 1332 SOUTH CHARLES STREET
 BALTIMORE, MARYLAND 21230

SDP-01-69