

APPLICATION

PERCOLATION TESTING

A 515005

P _____

HOWARD COUNTY HEALTH DEPARTMENT
BUREAU OF ENVIRONMENTAL HEALTH

S/D proposal

DISTRICT _____

3525-H ELLICOTT MILLS DRIVE/ELLICOTT CITY, MARYLAND 21043
TELEPHONE: 410-313-2640

DATE 3/27/01

TO: THE COUNTY HEALTH OFFICER
ELLICOTT CITY, MARYLAND

I HEREBY APPLY FOR THE NECESSARY TEST PRIOR TO APPLICATION FOR PERMIT TO CONSTRUCT (OR RECONSTRUCT) A SEWAGE DISPOSAL

PROPERTY OWNER Scott Stuckley

ADDRESS _____ PHONE _____

AGENT OR PROSPECTIVE BUYER Richard Nunn

ADDRESS 1810 Boka Valley Ct PHONE 410-489-9191

PROPERTY LOCATION:

SUBDIVISION Boka Valley LOT NO. 8 *Pericourt Parcel A Recorded as Lot 8*

ROAD AND DESCRIPTION off of Daisy Road

TAX MAP NO. 8 PARCEL # 43

SIZE OF LOT 7.0232 TYPE OF BLDG. SINGLE FAMILY
(SINGLE FAMILY DWELLING OR COMMERCIAL)

THE SYSTEM INSTALLED UNDER THIS APPLICATION IS ACCEPTABLE ONLY UNTIL PUBLIC FACILITIES BECOME AVAILABLE. I FULLY UNDERSTAND THE FEE CONNECTED WITH THE FILING OF THIS PERC TEST APPLICATION IS NON-REFUNDABLE UNDER ANY CIRCUMSTANCES. I ALSO AGREE TO COMPLY WITH ALL M.O.S.H.A. REQUIREMENTS IN TESTING THIS LOT.

R. Nunn
(SIGNATURE OF APPLICANT)

PRO: APPROVED BY _____ FOR _____ DATE _____

SUB: DISAPPROVED BY _____ FOR _____ DATE _____

RE: HOLD PENDING FURTHER TESTS _____

REASONS FOR REJECTION OR HOLDING _____

PERCOLATION TEST PLAT/PRELIMINARY PLAT - TITLE OR I.D. # _____ DATE _____

SITE DEVELOPMENT PLAN/FINAL PLAT - TITLE OR I.D. # _____ DATE _____

THIS IS NOT A PERMIT

COUNTY #

SOIL PROFILE

102/104
101

top soil
red org
brn
cl Lm

pale
org brn
si Lm

10%+
sapr
sh

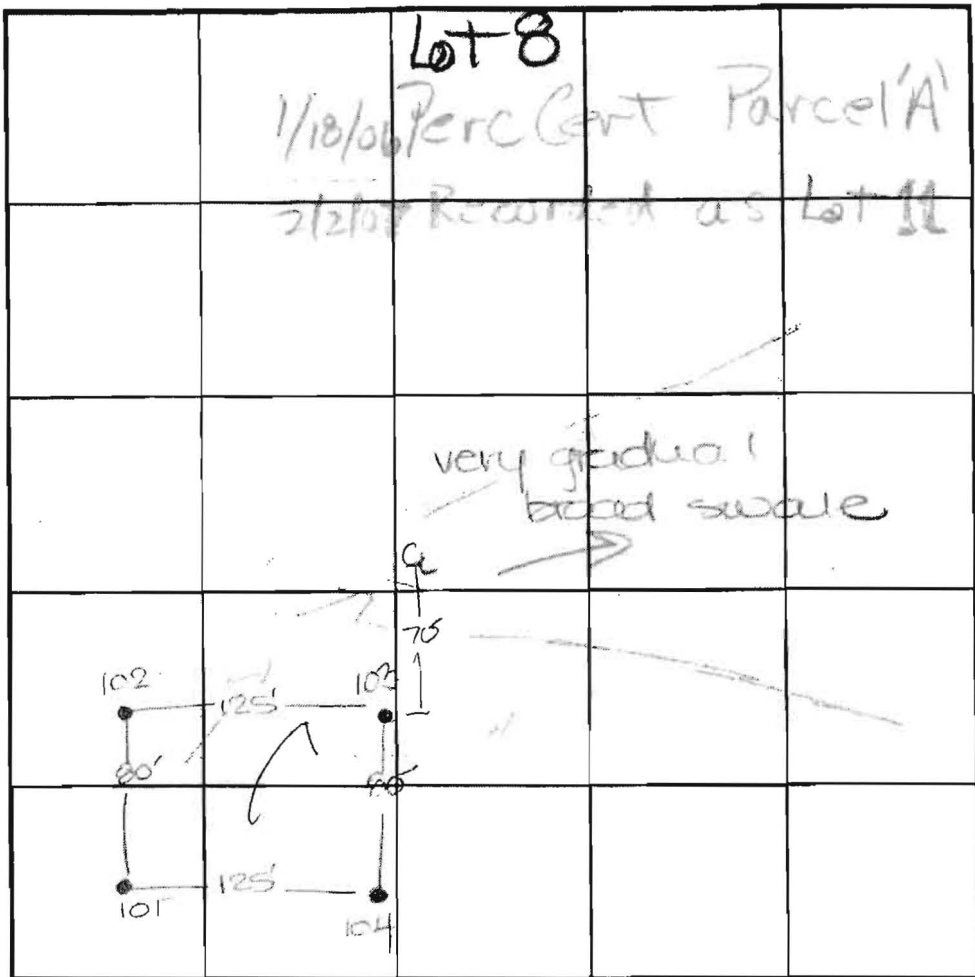
103

top soil
red org
brn
cl Lm

14 ag
brn
si Lm

15-20%+
sapr
sh

15



SOIL PROFILE

0'

INDICATE NORTH - NAME ADJOINING ROADWAY AS BASE LINE.
Daisy Road

DATE	TEST NO.	DEPTH	PRE-WET		TEST - 1' DROP		TIME
			START	STOP	START	STOP	
5-2-01	102	3.5' G	9:50	9:52	9:52	9:55	3
		14.0' D	Visual	- see	profile		OK
	104	3' 3" G	9:51	9:55	9:55	10:00	5
		13' 8" D	Visual	- see	profile		OK
	103	13.9' D	Visual	- see	profile		OK
	101	3.5' G	10:24	10:27	10:27	10:31	4
		14.0' D	Visual	- see	profile		OK

REMARKS holes tested as staked

TYPE OF SOIL

TESTED BY DKC ALSO PRESENT C. Zepp, T. Feag

TRENCH DESIGN DATA: AVERAGE PERCOLATION TIME 4 TRENCH WIDTH 3

INLET DEPTH MAXIMUM BOTTOM DEPTH SQ FT/BEDROOM 120

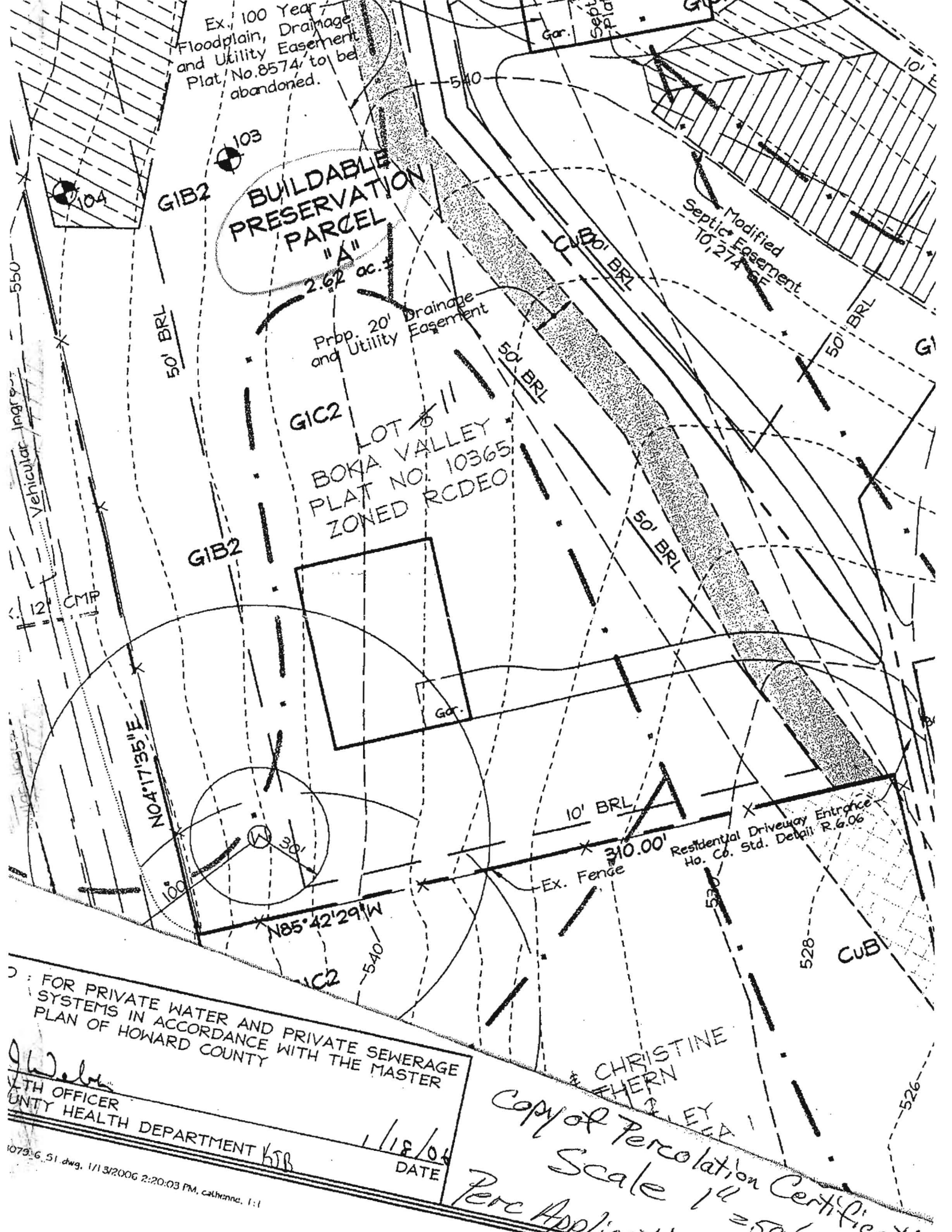
Ex. 100 Year Floodplain, Drainage and Utility Easement Plat, No. 8574, to be abandoned.

BUILDABLE PRESERVATION PARCEL "A"
2.62 ac. ±

Prop. 20' Drainage and Utility Easement

LOT 6
BOKA VALLEY
PLAT NO. 10365
ZONED RCDEO

Modified Septic Easement 10, 274 SE



FOR PRIVATE WATER AND PRIVATE SEWERAGE SYSTEMS IN ACCORDANCE WITH THE MASTER PLAN OF HOWARD COUNTY

J. Weber
PLTH OFFICER
COUNTY HEALTH DEPARTMENT KTB

DATE 1/18/06

CHRISTINE
HERN
Copy of Percolation Certificate
Scale 1" = 50'
Perc Applicant

(Existing 50' R/W)
Plat No. 8574

BOKA VALLEY
LOT 2
SECTION 1, AREA 1
Plat #8574
Zoned RC-DEO

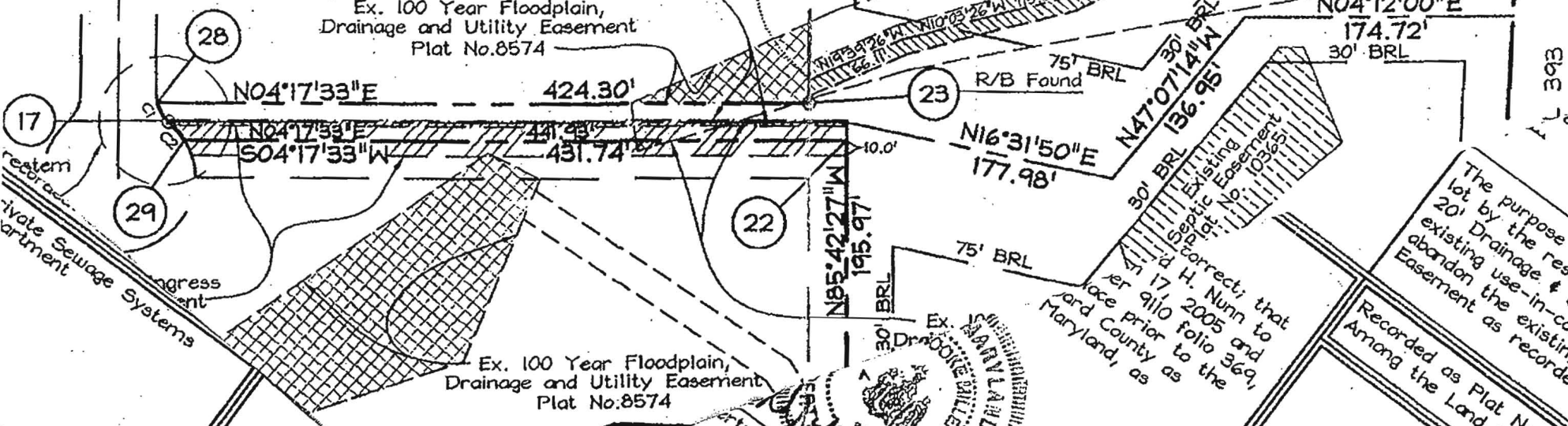
Vehicular Ingress and Egress Restricted

Septic Easement
10,724 SF

Existing
Septic Easement
Plat No. 8574

LOT II
3.319 ac.±
Ex. 100 Year Floodplain,
Drainage and Utility Easement
Plat No. 8574
(to be abandoned with the
recording of this plat
see note 14)
Prop. 20' Private Drainage
and Utility Easement

Proposed 4' Use-In-Common Ingress and Egress
and Utility Easement over Lots 10 & 11 for the use
and benefit of Lots 9, 10 & 11
Ex. 100 Year Floodplain,
Drainage and Utility Easement
Plat No. 8574



The purpose of this
lot by the resubdivi-
20' Drainage & Utility
existing use-in-common
abandon the existing 100
Easement as recorded on

and correct; that
er 17, 2005 and
er 9110 folio 369,
place prior to the
ord County as
Maryland, as



BOKA VALLEY
LOTS 10 AND 11
A RESUBDIVISION OF LOT
BOKA VALLEY, PLAT #1036
TAX MAP 08, GRID 19, PARCEL
4TH ELECTION DISTRICT,
HOWARD COUNTY, MARYLAND
Date: December 14, 2006
Scale: As Shown
Sheet 1 of 1
S-88-111; WP-88-141; P-89

copy of
signed Record Plat.
Scale 1" = 100'

PERCOLATION
Infiltration Plan

1, Richard H. Nunn, the owners of the property lines and drains, and the approval of this final plat, I hereby grant unto How... Rights-of-Way and the spe... valuable consideration hereby... beds of the streets and/or r... The right to require dedica... repair and maintenance; And (4) Easements and Rights-of-Way. W
Date: 12/20/2006
Zoning
Richard H. Nunn
Surveyor #135