

APPLICATION

SEWAGE DISPOSAL TESTING

STATE OF MARYLAND - DEPARTMENT OF HEALTH AND MENTAL HYGIENE

A 33549

P _____

HOWARD COUNTY HEALTH DEPARTMENT
ENVIRONMENTAL HEALTH SERVICES

P. O. BOX 476 ELLICOTT CITY, MARYLAND 21043
TELEPHONE: 992-2330

DISTRICT _____

DATE _____

TO: THE COUNTY HEALTH OFFICER
ELLICOTT CITY, MARYLAND

I, HEREBY, APPLY FOR THE NECESSARY TEST IN ORDER TO CONSTRUCT (OR RECONSTRUCT) A SEWAGE DISPOSAL SYSTEM.

PROPERTY OWNER Wm. S. Hebb

ADDRESS Porto Bello Farm, Draydon, Md PHONE _____

PROPERTY LOCATION:

SUBDIVISION Hebb Property LOT NO. 2

ROAD AND DESCRIPTION Rt. 144, 24.87 A
tax map 15, parcel 39

SIZE OF LOT 7 A TYPE BLDG. _____ (NUMBER OF BEDROOMS)

THE SYSTEM INSTALLED UNDER THIS APPLICATION IS ACCEPTABLE ONLY UNTIL PUBLIC FACILITIES BECOME AVAILABLE. I FULLY UNDERSTAND THE FEE CONNECTED WITH THE FILING OF THIS PERC TEST APPLICATION IS NON-REFUNDABLE UNDER ANY CIRCUMSTANCES. I ALSO AGREE TO COMPLY WITH ALL M.O.S.H.A. REQUIREMENTS IN TESTING THIS LOT.

William R. Hopkin
(SIGNATURE OF APPLICANT)

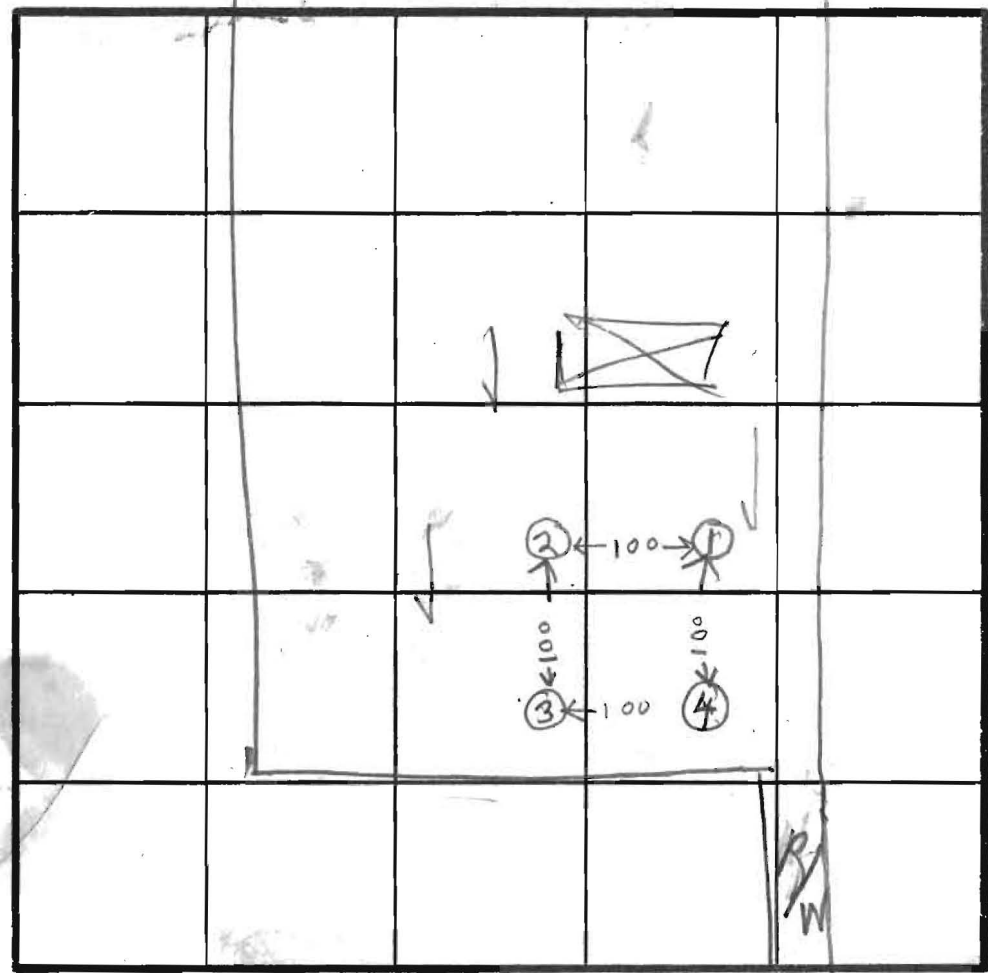


APPROVED BY _____ FOR _____ DATE _____

REJECTED BY _____ FOR _____ DATE _____

HOLD PENDING FURTHER TESTS _____ DATE _____

REASONS FOR REJECTION OR HOLDING _____

THIS IS NOT A PERMIT



INDICATE NORTH - NAME ADJOINING ROADWAY AS BASE LINE.

HOLE ELEVATION
①② = HIGHER
③ = LOW
④ = LOWEST



DATE	TEST NO.	DEPTH	PRE-WET		TEST - 1" DROP		TIME
			START	STOP	START	STOP	
2/22/84	1S	5	109	115	115	126	11
	1V	12	LOOKS	OK			
2/22/84	2S	5	1129	139	139	156	7
	2V	12	LOOKS	OK			
2/22/84	3S	4	207	215	215	225	10
	3V	12	LOOKS	OK			
	4S	7 1/2	229	233	233	238	5
	4V	13	LOOKS	OK			

REMARKS Hole location per engineering plan

TYPE OF SOIL _____

TESTED BY B. HODGES ALSO PRESENT W. HOPKINS
OTIS KETTERMAN

EH-12-1079

Pub.
2/14/84
9:30 AM

APPLICATION

SEWAGE DISPOSAL TESTING

A 33549

STATE OF MARYLAND - DEPARTMENT OF HEALTH AND MENTAL HYGIENE

P _____

HOWARD COUNTY HEALTH DEPARTMENT
ENVIRONMENTAL HEALTH SERVICES
P. O. BOX 476 ELLICOTT CITY, MARYLAND 21043
TELEPHONE: 992-2330

DISTRICT 3rd

DATE 2/18/84

TO: THE COUNTY HEALTH OFFICER
ELLICOTT CITY, MARYLAND

I, HEREBY, APPLY FOR THE NECESSARY TEST IN ORDER TO CONSTRUCT (OR RECONSTRUCT) A SEWAGE DISPOSAL SYSTEM.

PROPERTY OWNER Wm. S. Hebb

ADDRESS Porto Bello Farm, Dryden, Md. PHONE _____

PROPERTY LOCATION:

SUBDIVISION Hebb Property LOT NO. 2 NEW LOT 8

ROAD AND DESCRIPTION Rt. 144, 24.87 A
tax map 15, parcel 59

SIZE OF LOT 7 A TYPE BLDG. _____ (NUMBER OF BEDROOMS)

THE SYSTEM INSTALLED UNDER THIS APPLICATION IS ACCEPTABLE ONLY UNTIL PUBLIC FACILITIES BECOME AVAILABLE. I FULLY UNDERSTAND THE FEE CONNECTED WITH THE FILING OF THIS PERC TEST APPLICATION IS NON-REFUNDABLE UNDER ANY CIRCUMSTANCES. I ALSO AGREE TO COMPLY WITH ALL M.O.S.H.A. REQUIREMENTS IN TESTING THIS LOT.

William R. Hopkin
(SIGNATURE OF APPLICANT)

APPROVED BY Raymond Hodge FOR Pywell DATE 12/26/84

REJECTED BY _____ FOR _____ DATE _____

HOLD PENDING FURTHER TESTS _____ DATE _____

REASONS FOR REJECTION OR HOLDING 2/22/84 - Per OK Hold for Plat
12/26/84 Special rule

THIS IS NOT A PERMIT

SOIL PROFILE

0'

INDICATE NORTH - NAME ADJOINING ROADWAY AS BASE LINE.

DATE	TEST NO.	DEPTH	PRE-WET		TEST - 1" DROP		TIME
			START	STOP	START	STOP	

REMARKS _____

TYPE OF SOIL _____

TESTED BY _____ ALSO PRESENT _____

EH-12-1079

TAL

(4)

LOT 7

6/11/84
Signed

LOT 8

6. ALL PERMITS
SHOWN THIS (0).
7. PLAN SUBJECT TO VE

936.62'

60'
BRL

1029.92'

LOT 3
6.910 AC.

TH

N 02°33'53"E 1043.00'

30'
BRL

60'
BRL

LOT 2
8.155 AC.

1028.92'

TAL

LOT 7
Cilled
Signed

LOT 7

LOT 8

LOT 9

LOT 10

LOT

6. ALL PROCEEDINGS
SHOWN THIS (0).
7. PLAN SUBJECT TO VR 89-61

WYNFIELD-
P.B. 4870 &
4871 SECTION 1

PROVIDED TO THE JUNCTION OF THE
ONTO THE FLAG OR PRESTEM LOT

(4)

1029.92'

N 08°50'54"E 1804.98'

30' BRL

767.38'

60' BRL

LOT 3
6910 AC.

A33550

THIS AREA FOR
HUMAN
GROUP X B



N 77°44'06"W 1871.00'

30' BRL

100' BRL

30' BRL

A3335

936.62'

N 02°39'53"E 1049.00'

30' BRL

30' BRL

140' BRL

A33549

374.43'

60' BRL

730

S 14° N 14° N 14°

60' BRL

LOT 2
8155 AC.

255.00'

N 77°44'06"W 1871.00'

30' BRL

1028.92'

30' BRL

30' BRL

717.13'

150

(1)

210

500' 57.47" W 175.31" N