

APPLICATION

PERCOLATION TESTING

A _____

P _____

HOWARD COUNTY HEALTH DEPARTMENT
BUREAU OF ENVIRONMENTAL HEALTH
3525-H ELLICOTT MILLS DRIVE/ELLICOTT CITY, MARYLAND 21043
TELEPHONE: 313-2840

DISTRICT _____

DATE _____

TO: THE COUNTY HEALTH OFFICER
ELLICOTT CITY, MARYLAND

I HEREBY APPLY FOR THE NECESSARY TEST PRIOR TO APPLICATION FOR PERMIT TO CONSTRUCT (OR RECONSTRUCT) A SEWAGE DISPOSAL SYSTEM.

PROPERTY OWNER KENNARD WARFIELD JR

ADDRESS 14663 TRIADELPHIA ROAD PHONE 410-442-2337

AGENT OR PROSPECTIVE BUYER LAND DESIGN & DEVELOPMENT

ADDRESS 8000 MAIN STREET ELLICOTT CITY PHONE 410-480-9105

PROPERTY LOCATION:
SUBDIVISION THE WARFIELDS II LOT NO. 37 42

ROAD AND DESCRIPTION SOUTH SIDE OF TRIADELPHIA ROAD AT THE INTERSECTION OF TRIADELPHIA ROAD AND HOWARD ROAD

TAX MAP 21 PARCEL # _____

SIZE OF LOT ONE ACRE TYPE BLDG. SINGLE FAMILY DWELLING
(SINGLE FAMILY DWELLING OR COMMERCIAL)

THE SYSTEM INSTALLED UNDER THIS APPLICATION IS ACCEPTABLE ONLY UNTIL PUBLIC FACILITIES BECOME AVAILABLE. I FULLY UNDERSTAND THE FEE CONNECTED WITH THE FILING OF THIS PERC TEST APPLICATION IS NON-REFUNDABLE UNDER ANY CIRCUMSTANCES. I ALSO AGREE TO COMPLY WITH ALL M.O.S.H.A. REQUIREMENTS IN TESTING THIS LOT. DONALD R. REWEL
(SIGNATURE OF APPLICANT)

APPROVED BY _____ FOR _____ DATE _____

DISAPPROVED BY _____ FOR _____ DATE _____

HOLD PENDING FURTHER TESTS _____

REASONS FOR REJECTION OR HOLDING _____

PERCOLATION TEST PLAT/PRELIMINARY PLAT - TITLE OR I.D. # _____ DATE _____

SITE DEVELOPMENT PLAN/FINAL PLAT - TITLE OR I.D. # _____ DATE _____

THIS IS NOT A PERMIT

COUNTY #

SOIL PROFILE

0' 6119 6118

same as 6120/1254

6120
1254

4
5
tan H. brn
H. orge
beige gray
mica
sa lm
10-20%
Frags

6117

orge brn
hv ylm

5
tan gray
sa lm
10-20% Rx
25-40%
Rx on
SIDE

1253

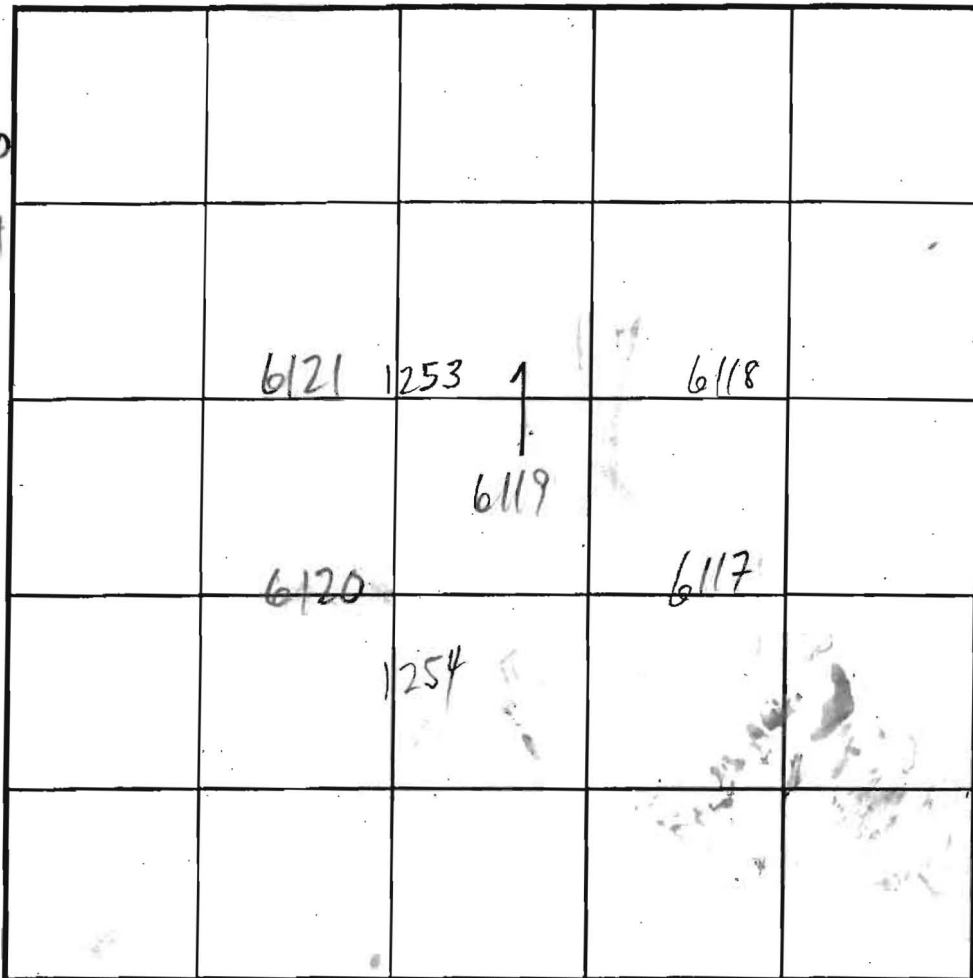

3
H
brn hv y
sa lm

tan
sand
20-20%

Rx

25-30%
Rx

SOIL PROFILE



INDICATE NORTH - NAME ADJOINING ROADWAY AS BASE LINE.

OP 6121 DN
orge brn
cl lm
tan gray sa
25-40%
Rock
HARD BOT 8' 9"

DATE	TEST NO.	DEPTH	PRE-WET		TEST - 1' DROP		TIME
			START	STOP	START	STOP	
1/9/03	6119 M V	7'3" 12	10:49	10:51	10:51	10:54	3
	6121 V	7-8' 9"	FAIL		ROCK		
	6118 H V	7 1/2 14	11:20	11:29	11:24	11:28	4
	6120 M V	7 13	9:59	10:01	10:01	10:03	2
	6117 H V	8 12'10"	11:32	11:34	11:34	11:36	2
8/11/03	1253 V	12					OK
	1254 V	13					OK

REMARKS ALL HOLES PER PLAN

TYPE OF SOIL

TESTED BY M. Ripkin ALSO PRESENT Mike J. crew, Tori M.

TRENCH DESIGN DATA: AVERAGE PERCOLATION TIME TRENCH WIDTH

INLET DEPTH MAXIMUM BOTTOM DEPTH SQ. FT./BEDROOM

512°58'56"E, 172.89'

Copy of Cert
Per signed 7/30/2010

LOT 41
16,779 SQ.FT.

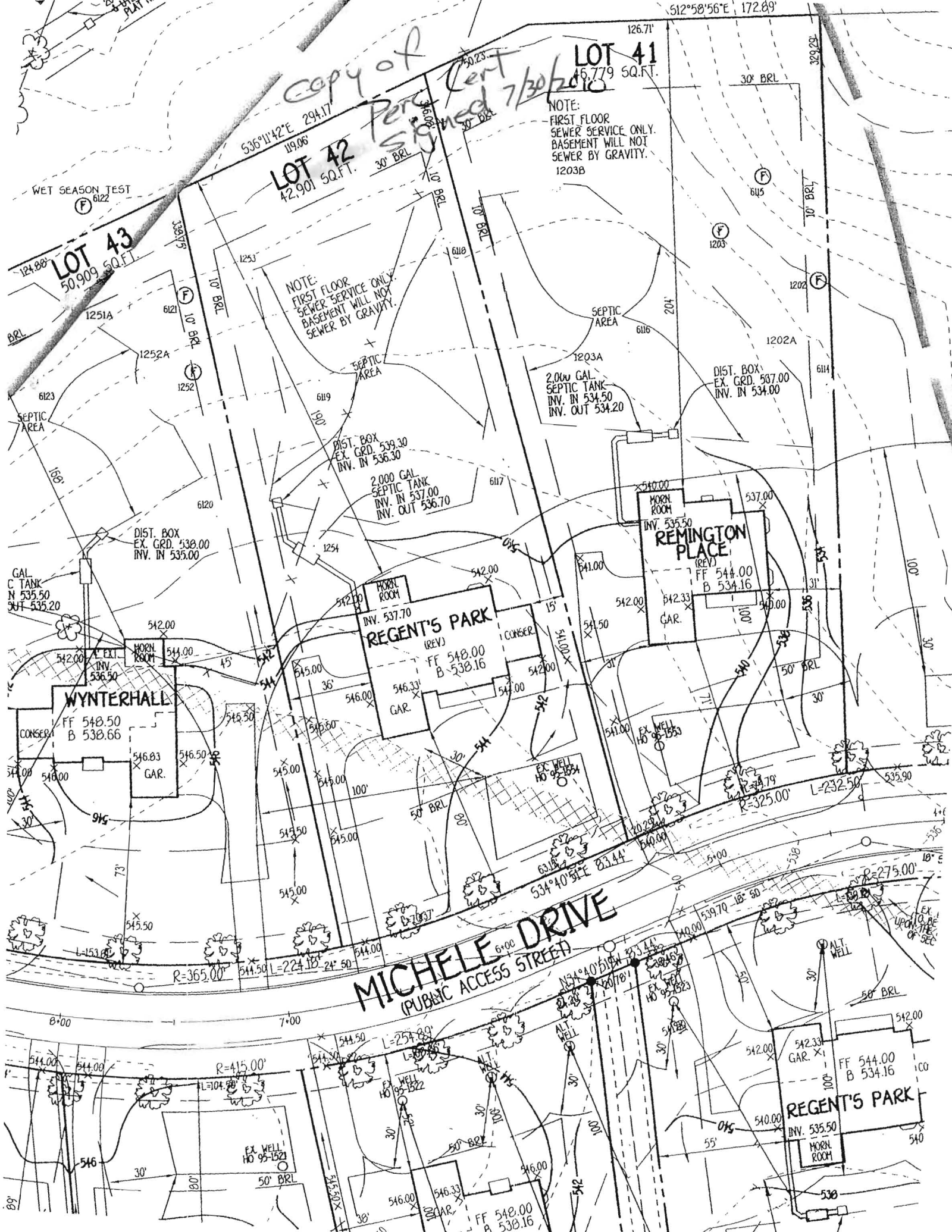
NOTE:
FIRST FLOOR
SEWER SERVICE ONLY.
BASEMENT WILL NOT
SEWER BY GRAVITY.
1203B

LOT 42
12,901 SQ.FT.

NOTE:
FIRST FLOOR
SEWER SERVICE ONLY.
BASEMENT WILL NOT
SEWER BY GRAVITY.

LOT 43
50,909 SQ.FT.

WET SEASON TEST
6122



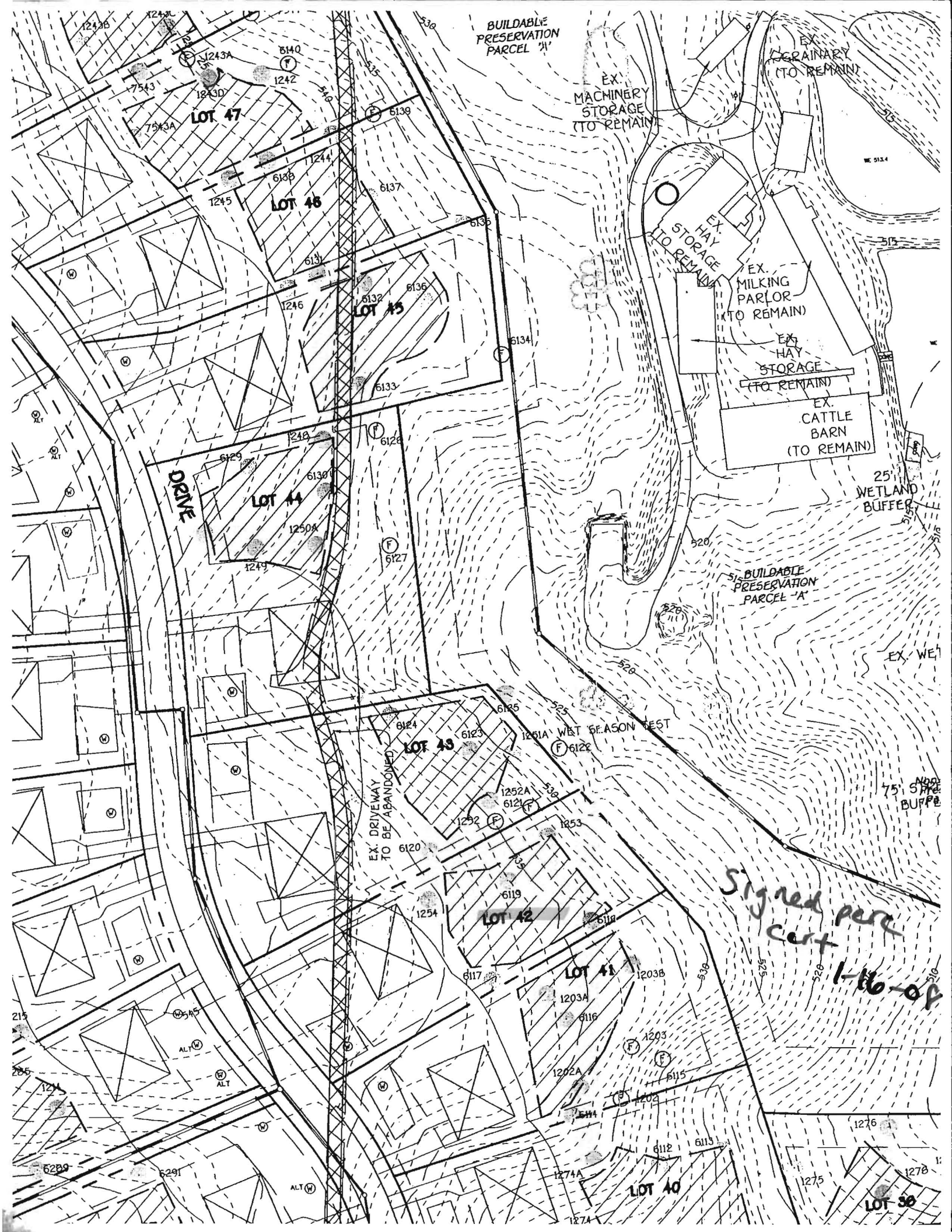
MICHELE DRIVE
(PUBLIC ACCESS STREET)

REMINGTON PLACE
(REV)
FF 544.00
B 534.16

REGENT'S PARK
(REV)
FF 548.00
B 538.16

WYNTERHALL
FF 548.50
B 538.66

REGENT'S PARK
FF 544.00
B 534.16



BUILDABLE PRESERVATION PARCEL '1'

EX. MACHINERY STORAGE (TO REMAIN)

EX. GRAINARY (TO REMAIN)

LOT 47

LOT 46

LOT 45

LOT 44

LOT 43

LOT 42

LOT 41

LOT 40

LOT 39

DRIVE

EX. DRIVEWAY TO BE ABANDONED

EX. HAY STORAGE (TO REMAIN)

EX. MILKING PARLOR (TO REMAIN)

EX. HAY STORAGE (TO REMAIN)

EX. CATTLE BARN (TO REMAIN)

25' WETLAND BUFFER

5' BUILDABLE PRESERVATION PARCEL 'A'

EX. WE

75' SIDE BUFFER

Signed perc cert 1-16-09