

DO NOT REMOVE THIS TAG  
DEPARTMENT OF THE ENVIRONMENT  
WELL PERMIT NUMBER

HC-94-2480

INFORMATION-GIVE NUMBER AND WRITE  
2500 BROENING HIGHWAY  
BALTIMORE, MARYLAND 21224

MARYLAND DEPARTMENT OF THE ENVIRONMENT, WATER MANAGEMENT ADMINISTRATION  
1800 Washington Blvd., Baltimore, Maryland 21230 (410) 221-2100

WATER WELL ABANDONMENT-SEALING REPORT FORM

SUBMIT COPIES OF COMPLETED FORM TO:

- \* COUNTY ENVIRONMENTAL AGENCY (contact MDE, WMA if address needed)
- \* WELL OWNER
- \* MDE, WATER MANAGEMENT ADMINISTRATION, WELL PROGRAM

DATE WELL ABANDONED: 11-8-2012 (month/day/year)

\* PERMIT NUMBER OF ABANDONED WELL (if any) MD-94-2480

\* PERMIT NUMBER OF REPLACEMENT WELL: none

\* PERSON ABANDONING WELL: Joseph L. Mayne WELL DRILLER'S LICENSE NUMBER: MSD 032


CIRCLE: MWD / MSD / MGD

\* OWNER'S NAME: Howard F. Banta

\* WELL LOCATION:

SITE LOCATION MAP

COUNTY: Howard  
NEAREST TOWN: Columbia  
TAX MAP 35 BLOCK 123 PARCEL 260  
SUBDIVISION: \_\_\_\_\_  
SECTION: \_\_\_\_\_ LOT: \_\_\_\_\_  
STREET ADDRESS: 6555 Cedar Lane



LATITUDE 3 9.19285

LONGITUDE 7 6.88942

\* TYPE OF WELL BEING ABANDONED:

LOG OF SEALING MATERIAL

- DRILLED  JETTED  
 BORED  HAND DUG  
 OTHER (specify) \_\_\_\_\_

MATERIAL	FEET	
	FROM	TO
<u>Cement + gravel</u>	<u>0</u>	<u>340</u>
VOLUME OF MATERIAL USED		

\* USE CODE:

- DOMESTIC  MUNICIPAL/PUBLIC  
 IRRIGATION  INDUSTRIAL  
 TEST/OBSERVATION  GEOTHERMAL

\* TYPE OF CASING:

- STEEL  PLASTIC  
 CONCRETE  OTHER (specify) \_\_\_\_\_

SIZE OF CASING: 6 INCHES IN DIAMETER

DEPTH OF WELL: 340 FEET DEEP

WAS ANY CASING REMOVED?  YES  NO

If yes, length removed, in feet: 2

WAS CASING RIPPED OR PERFORATED?  YES  NO

SIGNATURE-MASTER WELL DRILLER OR SUPERVISING SANITARIAN LICENSE# MSD

CIRCLE ONE MWD / MSD / MGS

DATE 11-9-2012

COUNTY



\*\*\*\*\*  
WATER WELL ABANDONMENT-SEALING REPORT FORM  
\*\*\*\*\*

SUBMIT COPIES OF COMPLETED FORM TO:

- \* COUNTY ENVIRONMENT AGENCY (contact MDE, WMA if address needed)
- \* WELL OWNER
- \* MDE, WATER MANAGEMENT ADMINISTRATION, WELL PROGRAM

DATE WELL ABANDONED: 8/3/2000 (month/day/year)

\* PERMIT NUMBER OF ABANDONED WELL (if any)

H0 - 73 - 1830 → Tag return and destr

\* PERMIT NUMBER OF REPLACEMENT WELL

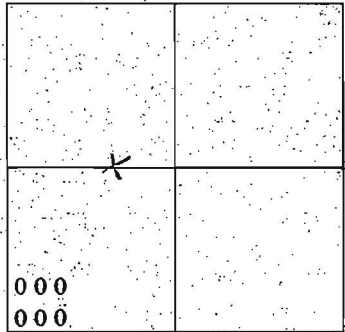
H0 - 94 - 2480

\* PERSON ABANDONING WELL: Joseph L Mayne

WELL DRILLERS LICENSE NUMBER: 024  
CIRCLE: MWD/MSD/MGD

\* OWNER'S NAME: Howard Banks

\* WELL LOCATION:  
 COUNTY: Howard Co  
 NEAREST TOWN: Columbia  
 TAX MAP: \_\_\_\_\_ BLOCK \_\_\_\_\_ PARCEL \_\_\_\_\_  
 SUBDIVISION: \_\_\_\_\_  
 SECTION: \_\_\_\_\_ LOT: \_\_\_\_\_  
 NEAREST ROAD: 16555 Cedar Lane



SR

SHOW WELL LOCATION BY X WITHIN BOX

MARYLAND GRID COORDINATES  
 BOX NUMBER E 830  
 N H90

- \* TYPE OF WELL BEING ABANDONED:
- DRILLED
  - BORED/AUGURED
  - OTHER (specify) \_\_\_\_\_
  - JETTED
  - HAND DUG

LOG OF SEALING MATERIAL

MATERIAL	FEET	
	FROM	TO
Cement	0	40
Washed gravel	40	85

- \* USE CODE:
- DOMESTIC
  - IRRIGATION
  - TEST/OBSERVATION
  - MUNICIPAL/PUBLIC
  - INDUSTRIAL

- \* TYPE OF CASING:
- STEEL
  - CONCRETE
  - PLASTIC
  - OTHER (specify) \_\_\_\_\_

\* SIZE OF CASING: 6 5/8 INCHES IN DIAMETER

\* DEPTH OF WELL: 85 FEET DEEP

\* WAS ANY CASING REMOVED?  YES  NO  
if yes, length removed, in feet: 3 ft.

\* WAS CASING RIPPED OR PERFORATED?  YES  NO

SIGNATURE - MASTER WELL DRILLER OR SUPERVISING SANITARIAN: Joseph L Mayne LICENSE # 024 CIRCLE ONE MWD/MSD/MGD DATE 8/4/2000

MARYLAND DEPARTMENT OF THE ENVIRONMENT, WATER MANAGEMENT ADMINISTRATION  
2500 BROENING HIGHWAY, BALTIMORE, MARYLAND 21224, (410) 631-3784

WELL ABANDONMENT/SEALING REPORT FORM

SUBMIT COPIES OF COMPLETED FORM TO:

- \* COUNTY ENVIRONMENT AGENCY (contact MDE, WMA if address needed)
- \* WELL OWNER
- \* MDE, WATER MANAGEMENT ADMINISTRATION, WELL PROGRAM

DATE WELL ABANDONED: 8/3/2000 (month/day/year)

\* PERMIT NUMBER OF ABANDONED WELL (if any)

Ho - 73 - 1830

\* PERMIT NUMBER OF REPLACEMENT WELL

Ho - 94 - 2480

\* PERSON ABANDONING WELL: Joseph L. Mayne

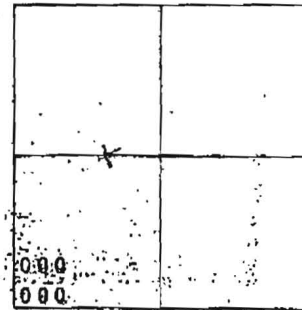
WELL DRILLERS LICENSE NUMBER: 024

\* OWNER'S NAME: Shirley Banks (BANKES)

CIRCLE: MWD/MSD/MGD

\* WELL LOCATION:

COUNTY: Howard  
 NEAREST TOWN: Beltsville  
 TAX MAP \_\_\_\_\_ BLOCK \_\_\_\_\_ PARCEL \_\_\_\_\_  
 SUBDIVISION: \_\_\_\_\_  
 SECTION: \_\_\_\_\_ LOT: 2  
 NEAREST ROAD: 6555 Cedar Lane



SHOW WELL LOCATION BY X WITHIN BOX

MARYLAND GRID COORDINATES:

E 830  
 BOX NUMBER  
 N 490

\* TYPE OF WELL BEING ABANDONED:

- DRILLED
- BORED/AUGURED
- OTHER (specify) \_\_\_\_\_
- JETTED
- HAND DUG

LOG OF SEALING MATERIAL

\* USE CODE:

- DOMESTIC
- IRRIGATION
- TEST/OBSERVATION
- MUNICIPAL/PUBLIC
- INDUSTRIAL

MATERIAL	FEET	
	FROM	TO
<u>Cement</u>	<u>0</u>	<u>40</u>
<u>Washed gravel</u>	<u>40</u>	<u>85</u>

\* TYPE OF CASING:

- STEEL
- CONCRETE
- PLASTIC
- OTHER (specify) \_\_\_\_\_

\* SIZE OF CASING: 6 5/8 INCHES IN DIAMETER

\* DEPTH OF WELL: 85 FEET DEEP

\* WAS ANY CASING REMOVED?  YES  NO  
if yes, length removed, in feet: 3 ft.

\* WAS CASING RIPPED OR PERFORATED?  YES  NO

SIGNATURE - MASTER WELL DRILLER OR SUPERVISING SANITARIAN  
Joseph L. Mayne

LICENSE # 024

CIRCLE ONE MWD/MSD/MGD

DATE 8/4/2000