

Preliminary  
5-12-89  
1044m

# APPLICATION

PERCOLATION TESTING

A 43826

P \_\_\_\_\_

HOWARD COUNTY HEALTH DEPARTMENT  
BUREAU OF ENVIRONMENTAL HEALTH  
P.O. BOX 476 ELLICOTT CITY, MARYLAND 21043  
TELEPHONE: 461-9933

DISTRICT 5TH

DATE 3/17/89

**NON-WET SEASON**

TO: THE COUNTY HEALTH OFFICER  
ELLICOTT CITY, MARYLAND

I, HEREBY, APPLY FOR THE NECESSARY TEST IN ORDER TO CONSTRUCT (OR RECONSTRUCT) A SEWAGE DISPOSAL SYSTEM.

PROPERTY OWNER Dr. Nitish & Ruchira Thakur  
~~CLEARVIEW ASSOCIATES LTD.~~ ~~CH~~ RANDALL CONSTRUCTION Co.

ADDRESS 5501 TWIN KNOLS Rd. Su. 102 PHONE \_\_\_\_\_  
COLUMBIA 21045

PROSPECTIVE BUYER \_\_\_\_\_

ADDRESS \_\_\_\_\_ PHONE \_\_\_\_\_

PROPERTY LOCATION:

SUBDIVISION CLEARVIEW ESTATES II LOT NO. 47A 50

ROAD AND DESCRIPTION 1200 MISTY RISE COURT

TAX MAP 29135 PARCEL # 39140

SIZE OF LOT 4.2 ACRES TYPE BLDG SFO  
(SINGLE FAMILY DWELLING OR COMMERCIAL)

THE SYSTEM INSTALLED UNDER THIS APPLICATION IS ACCEPTABLE ONLY UNTIL PUBLIC FACILITIES BECOME AVAILABLE. I FULLY UNDERSTAND THE FEE CONNECTED WITH THE FILING OF THIS PERC TEST APPLICATION IS NON-REFUNDABLE UNDER ANY CIRCUMSTANCES. I ALSO AGREE TO COMPLY WITH ALL M.O.S.H.A. REQUIREMENTS IN TESTING THIS LOT.

Chitra S. Suresh for Randy Reiner  
(SIGNATURE OF APPLICANT)

APPROVED BY \_\_\_\_\_ FOR \_\_\_\_\_ DATE \_\_\_\_\_

REJECTED BY \_\_\_\_\_ FOR \_\_\_\_\_ DATE \_\_\_\_\_

HOLD PENDING FURTHER TESTS \_\_\_\_\_ DATE \_\_\_\_\_

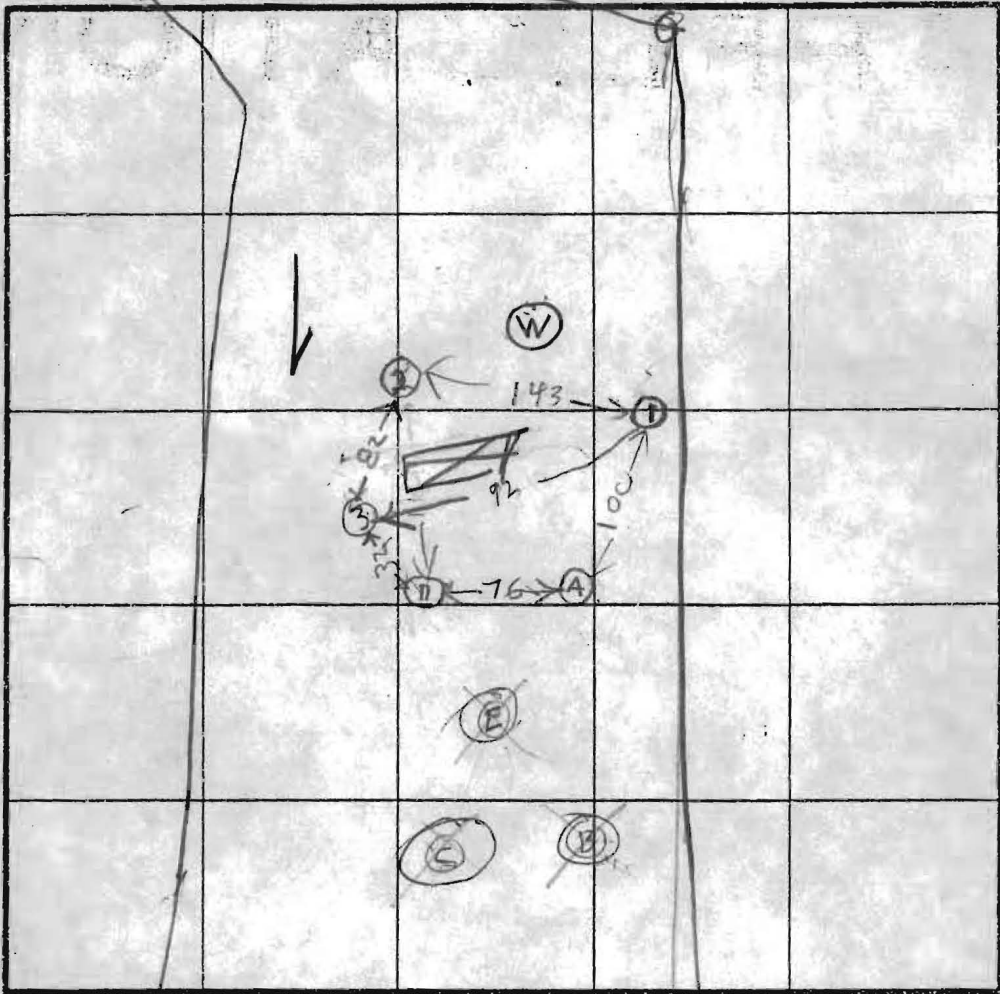
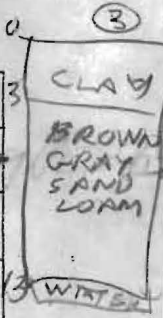
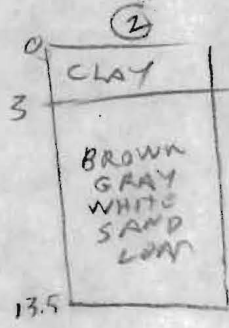


REASONS FOR REJECTION OR HOLDING 5/12/89 - PERC OK BUT HOUSE SITE & WELL SITES

MUST BE CHANGED HOLD FOR PERM KIT

**BLDG. PERMIT SIGNED AND RETURNED 5/27/89**  
Serial # 5448  
SFO - 4Bms

# THIS IS NOT A PERMIT

SOIL PROFILE



INDICATE NORTH - NAME ADJOINING ROADWAY AS BASE LINE.

DATE	TEST NO.	DEPTH	PRE-WET		TEST - 1" DRCP		TIME	
			START	STOP	START	STOP		
3/29/89	A	13 1/2	ON 3/29/89. CBS. FOUND WATER 13 FT					
	AS	4	1047	1049	1049	1053	4	
5/12/89	AV	13 1/2	OK SHALLOW					
	DS	4.5	1050	1053	1053	1056		
	DV	12	WATER 11 FT OK SHALLOW					
	CV	(A)	WATER 7 FT ROCK BOTTOM					
	BV	13	WATER 13 FT FAIL					
	EV	10	WATER 8 FT FAIL					
	TS	5	1123	1125	1124	1126	2	
	IV	13	OK					
	2N	7.5	1131	1132	1132	1134	2	
	2S	3.5	1132	1132	1133	1136	2	
5/12/89	2V	13.5	OK					
5/12/89	3V	13	OK SHALLOW					

REMARKS: Holes (A)(B)(C)(D)(E) DUG PER TEST PLAN HOLES (1)(2)(3) EXTRA HOUSE SITES & WELL SITES MUST BE CHANGED

TYPE OF SOIL \_\_\_\_\_

TESTED BY R. HONGES

ALSO PRESENT J. SAKI

