

C 1 3200 SEQUENCE NO. (OEP USE ONLY)

STATE OF MARYLAND WELL COMPLETION REPORT FILL IN THIS FORM COMPLETELY PLEASE PRINT OR TYPE.

THIS REPORT MUST BE SUBMITTED WITHIN 45 DAYS AFTER WELL IS COMPLETED.

(THIS NUMBER IS BE PUNCHED IN COLS. 3-6 ON ALL CARDS)

COUNTY NUMBER

Date Received (OEP use only)

DATE WELL COMPLETED

Depth of Well 180 (TO NEAREST FOOT)

PERMIT NO. FROM "PERMIT TO DRILL WELL" H0-73-4206

OWNER Barkley last name David first name STREET OR RFD 6467 Freetown Road TOWN Simpsonville

SUBDIVISION SECTION Parcel B LOT 35

WELL LOG Not required for driven wells STATE THE KIND OF FORMATIONS PENETRATED, THEIR COLOR, DEPTH, THICKNESS AND IF WATER BEARING

GROUTING RECORD WELL HAS BEEN GROUTED (Circle Appropriate Box) TYPE OF GROUTING MATERIAL CEMENT [CM] BENTONITE CLAY [BC] NO. OF BAGS 29 NO. OF POUNDS 2400 GALLONS OF WATER 145 DEPTH OF GROUT SEAL (to nearest foot) from 0 ft. to 60 ft.

C 3 (seq no)

PUMPING TEST HOURS PUMPED (nearest hour) 3

PUMPING RATE (gal. per min. to nearest gal.) 4 METHOD USED TO MEASURE PUMPING RATE BUCKET

Table with columns: DESCRIPTION (Use additional sheets if needed), FEET (FROM TO), Check if water bearing. Rows include: TOP SOIL (0-2), CLAY (2-3), SAND STONE (3-60), GRANITE (60-70), SAND STONE (70-72), GRANITE (72-95), COALS (95-96), GRANITE (96-130), SAND STONE (130-131), GRANITE (131-180).

CASING RECORD casing types insert appropriate code below [ST] STEEL [CO] CONCRETE [PL] PLASTIC [OT] OTHER

MAIN CASING TYPE Nominal diameter top(main)casing (nearest inch) 6 Total depth of main casing (nearest foot) 64

WATER LEVEL (distance from land surface) BEFORE PUMPING 40

WHEN PUMPING 180 TYPE OF PUMP USED (for test)

[A] air [P] piston [T] turbine [C] centrifugal [R] rotary [O] other (describe below) [J] jet [S] submersible

OTHER CASING (if used) diameter inch depth (feet) from to

PUMP INSTALLED DRILLER WILL INSTALL PUMP (CIRCLE APPROPRIATE BOX) YES [Y] NO [N]

IF DRILLER INSTALLS PUMP, THIS SECTION MUST BE COMPLETED FOR ALL WELLS EXCEPT HOME USE TYPE OF PUMP (WRITE APPROPRIATE LETTER IN BOX - SEE ABOVE: (A, C, J, P, R, S, T, O))

SCREEN RECORD screen type or open hole insert appropriate code below [ST] STEEL [BR] BRASS BRONZE [PL] PLASTIC [HO] OPEN HOLE [OT] OTHER

CAPACITY: GALLONS PER MINUTE (to nearest gallon)

C 2 (seq no)

DEPTH (nearest ft.) 62 180

PUMP HORSE POWER PUMP COLUMN LENGTH (nearest ft.)

CASING HEIGHT (circle appropriate box and enter casing height) [+] above LAND SURFACE [-] below (nearest foot)

CIRCLE APPROPRIATE BOX [A] A WELL WAS ABANDONED AND SEALED WHEN THIS WELL WAS COMPLETED [E] ELECTRIC LOG OBTAINED [P] TEST WELL CONVERTED TO PRODUCTION WELL

SLOT SIZE DIAMETER OF SCREEN (NEAREST INCH) from to

LOCATION OF WELL ON LOT SHOW PERMANENT STRUCTURE SUCH AS BUILDING, SEPTIC TANKS, AND/OR LANDMARKS AND INDICATE NOT LESS THAN TWO DISTANCES (MEASUREMENTS TO WELL)

I HEREBY CERTIFY THAT THIS WELL HAS BEEN CONSTRUCTED IN ACCORDANCE WITH COMAR 10.17.13 "WELL CONSTRUCTION" AND IN CONFORMANCE WITH ALL CONDITIONS STATED IN THE ABOVE CAPTIONED PERMIT, AND THAT THE INFORMATION PRESENTED HEREIN IS ACCURATE AND COMPLETE TO THE BEST OF MY KNOWLEDGE.

GRAVEL PACK IF WELL DRILLED WAS FLOWING WELL CIRCLE BOX [F]

DRILLERS IDENT. NO. 70 DRILLERS SIGNATURE (MUST MATCH SIGNATURE ON APPLICATION) SITE SUPERVISOR (sign of driller or journeyman responsible for sitework if different from permittee)

OEP USE ONLY (NOT TO BE FILLED IN BY DRILLER) T (E.R.O.S.) W Q TELESCOPE CASING LOG INDICATOR OTHER DATA

Handwritten notes: WELL 30', RIGHT LOT LINE, FREE TOWN RD.

B 1 7246

SEQUENCE NO. (OEP USE ONLY)

7/2/82

STATE OF MARYLAND PERMIT TO DRILL WELL

OEP PERMIT NUMBER

HO-73-4206

(THIS NUMBER IS TO BE PUNCHED IN COLS. 3-6 OF ALL CARDS)

10:30 A.M. please print or type

fill in this form completely

Date Received

07 07 82 (OEP Use Only)

B 3

LOCATION OF WELL

OWNER INFORMATION

Clark, David (Last Name 15, Owner, 34 Name)

6467 Frostown Rd. (Street or RFD)

Colu mbia Md. 21044 (Town 57, State, 76 Zip)

COUNTY Howard

SUBDIVISION

SECTION 23 LOT map 35 part 3

NEAREST TOWN Simpsonville

MILES FROM TOWN (enter 0 if in town)

B 1 Continued

DRILLER INFORMATION

Frank Easterday (Driller's Name, 77 License No. 80)

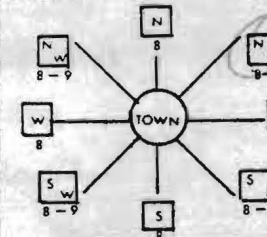
Frank Easterday INC (Firm Name)

9265 Brown Church Rd. Mt. Airy Md. (Address)

Frank Easterday (Signature, Date 6/2/82)

B 4

DIRECTION OF WELL FROM TOWN (CIRCLE BOX)



7 Frostown (NEAR WHAT ROAD)

ON WHICH SIDE OF ROAD (CIRCLE APPROPRIATE BOX) NORTH, SOUTH, WEST, EAST

7 Frostown (DISTANCE FROM ROAD)

B 2

WELL INFORMATION

APPROX. PUMPING RATE (GAL. PER MIN.) 5

AVERAGE DAILY QUANTITY NEEDED (GAL. PER DAY) 200

USE FOR WATER (CIRCLE APPROPRIATE BOX)


- Home (single or double household unit only), Farming, Industrial, Commercial, State and Federal Gov. Other, Public or private water company, Test, observation, monitoring.

SHOW MAJOR FEATURES OF BOX & LOCATE WELL WITH AN X

SOURCES OF DRILLING WATER

- 1. 2. 3.

WRITE THE BOX NUMBER FROM THE MAP HERE



Locations OK 64' casing, 2' grooved pipe, 60' open, 29' bags cement, 7/2/82

APPROXIMATE DEPTH OF WELL 150 FEET

APPROXIMATE DIAMETER OF WELL 6 NEAREST INCH


METHOD OF DRILLING (circle one)

- Bored (or augered), Jetted, Jetted & driven, Air rotary, Air percussion, Rotary (hydraulic rotary), Cable, Reverse rotary, Drive point.

REPLACEMENT OR DEEPEMED WELLS (CIRCLE APPROPRIATE BOX)

- Not replace an existing well, Replace a well that will be abandoned and sealed, Replace a well that will be used as a standby, Deepen an existing well.

DRAW A SKETCH BELOW SHOWING LOCATION OF WELL IN RELATION TO NEARBY TOWNS AND ROADS AND GIVE DISTANCE FROM WELL TO NEAREST ROAD JUNCTION



B 4

NOT TO BE FILLED IN BY DRILLER HEALTH DEPARTMENT APPROVAL

HOWARD COUNTY NAME

OEP SIGNATURE STATE HEALTH CIRCLE BOX

DATE ISSUED

06/17/82

NORTH GRID 490 EAST GRID 0937

EXPIRES 1/21/82

Not to be filled in by driller (OEP USE ONLY)

APPROX. PERMIT NUMBER GAP

FORCE PS WRITE INITIALS IN BOX PERMIT No. HO-73-4206

SPECIAL CONDITIONS 8-63

Subdivision incorrectly
set in field.

Second Line of W.H.H. 410/671
S. 44° 42' 34" E. 320.59.

329.12'

N. 72° 29' 38" E.

3.549 ACRES ±

S. 06° 42' 11" W. 195.34'

6/17/82
Sketch OK.
T.S.

SEPTIC



New Well

25'

60'

Fourteenth line of M.W.B. 209/34.

N. 76° 13' 51" W. 565.52'

FREETOWN

ROAD

Point of Beginning

50' RIGHT OF WAY

stone